



**Bulletin
No. 26**

**Events Date:
26-Apr-2022**

**Issued on:
27-Apr-2022**



MONITORING WHEAT RESIDUE BURNING IN INDIA USING SATELLITE REMOTE SENSING DURING 2022



Prepared by:

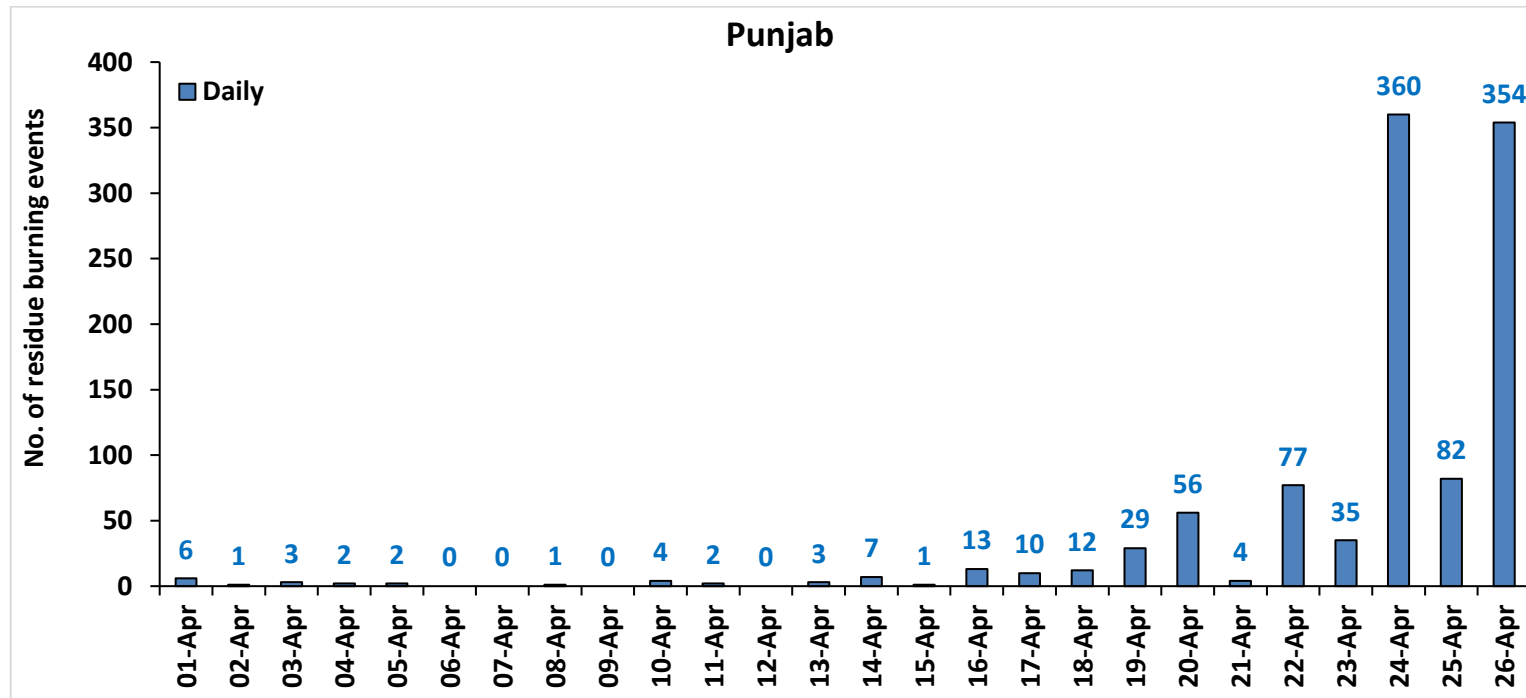
**Consortium for Research on Agroecosystem Monitoring and Modeling from Space (CREAMS) Laboratory,
Division of Agricultural Physics, ICAR – Indian Agricultural Research Institute, New Delhi – 110012**

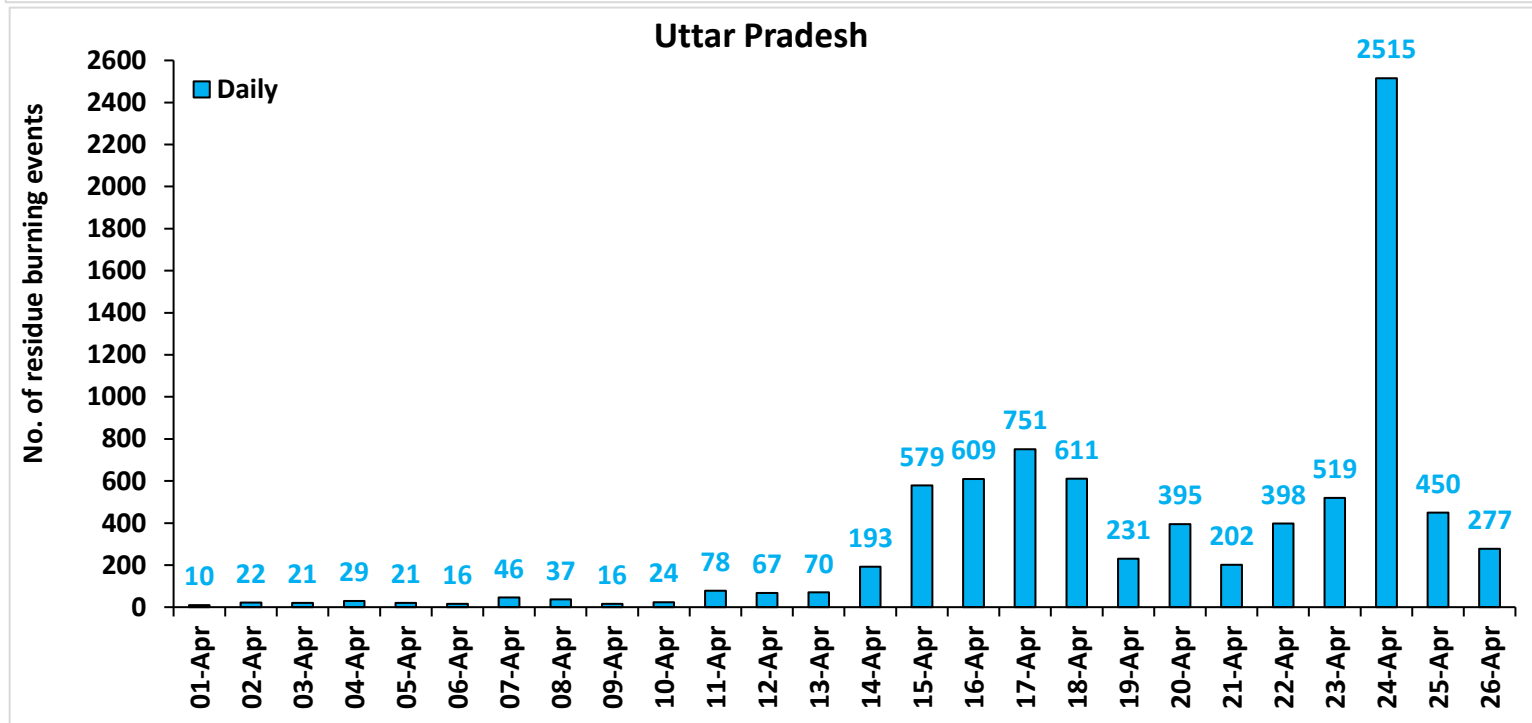
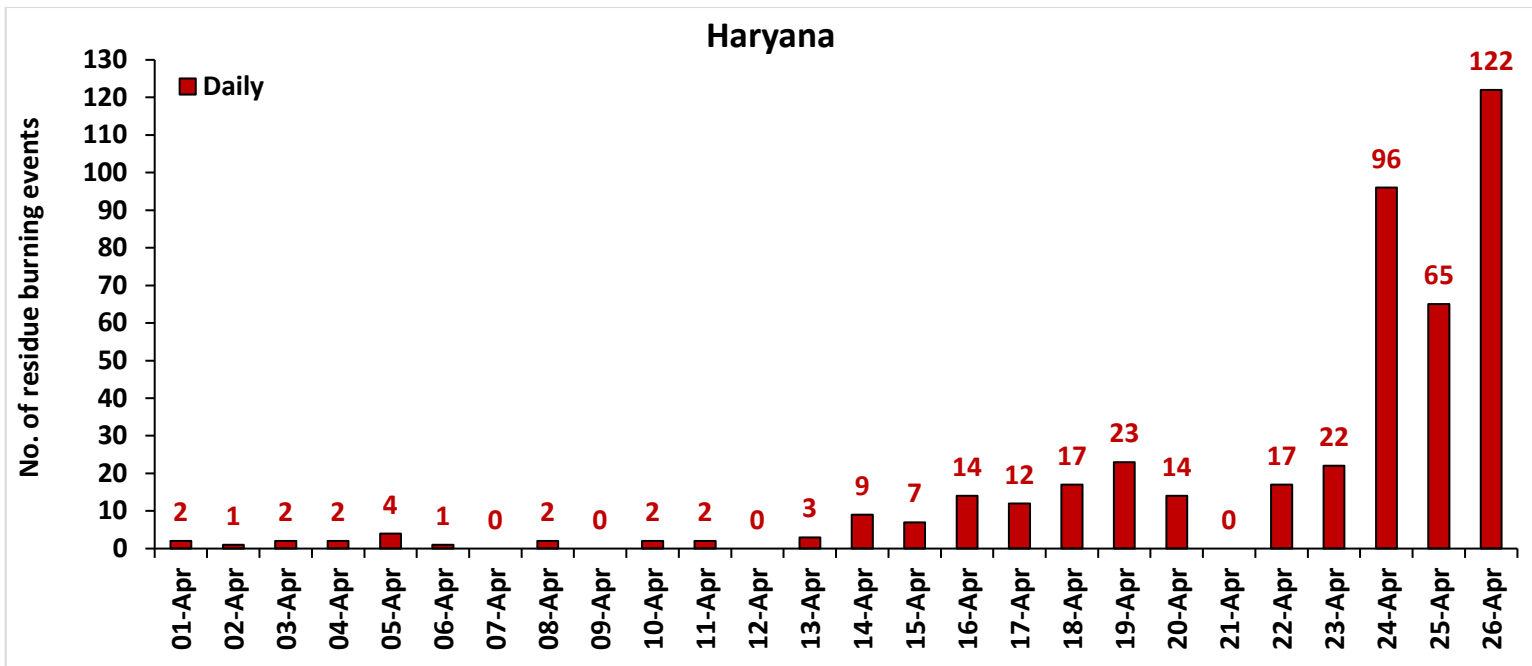
<http://creams.iari.res.in>

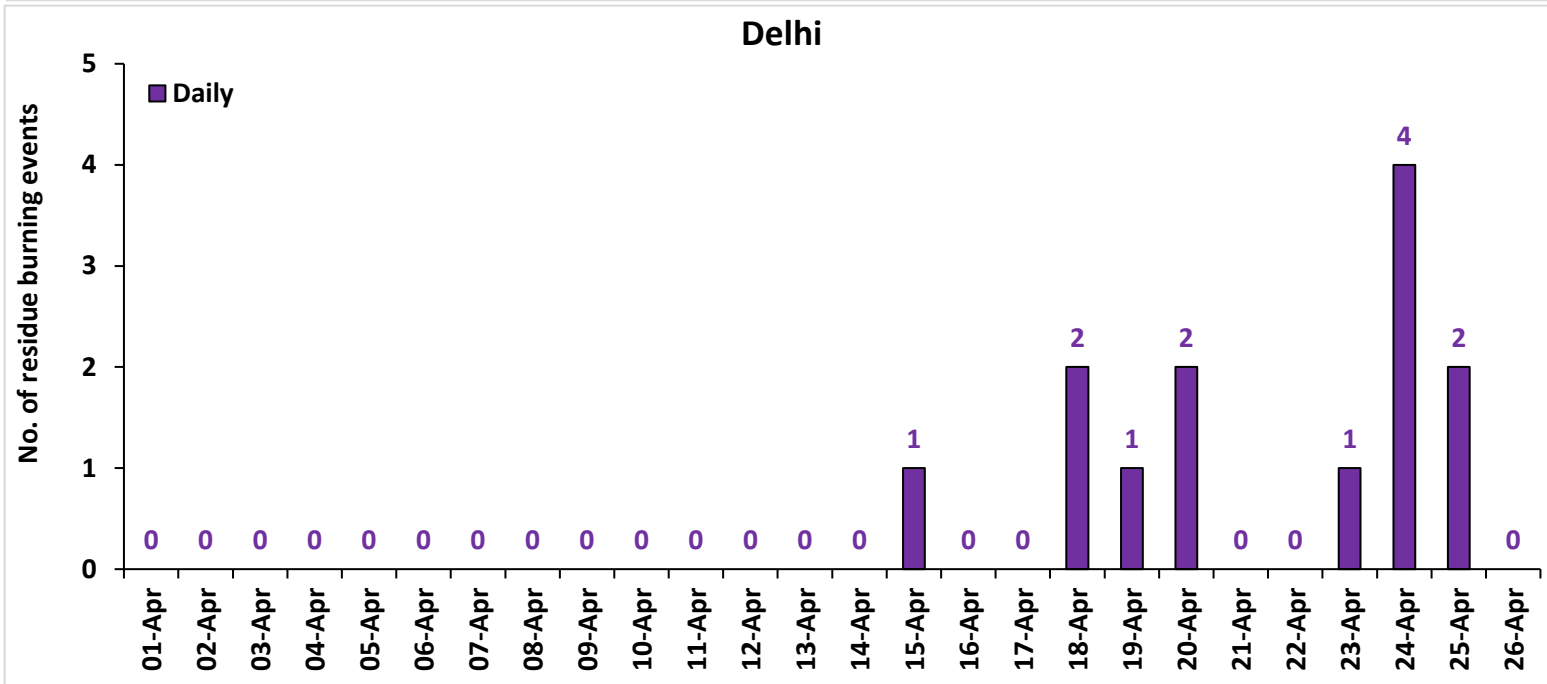
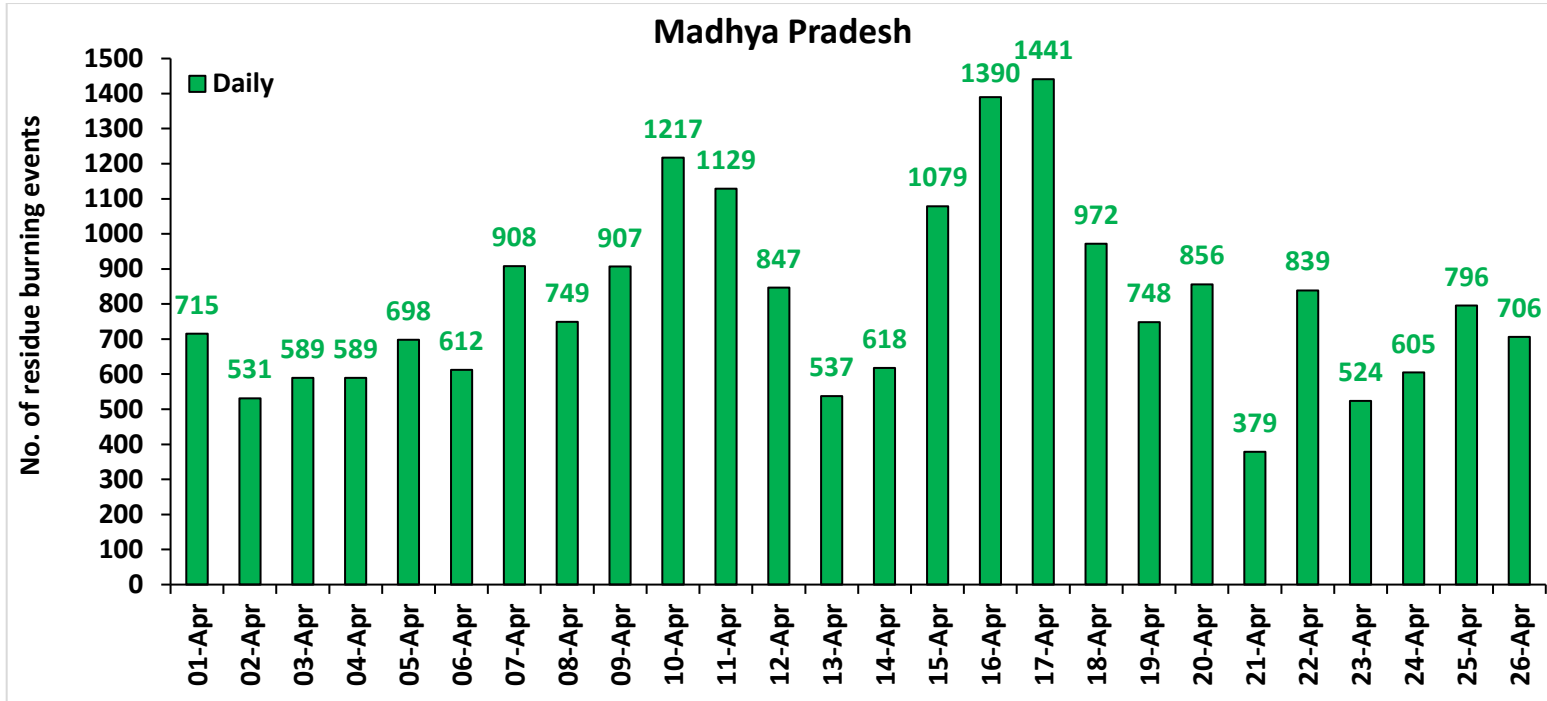
Highlights for 26-April-2022

- The active fire events due to wheat residue burning were monitored using satellite remote sensing, following the new "Standard Protocol for Estimation of Crop Residue Burning Fire Events using Satellite Data".
- Satellites detected **1459** residue burning events in the five study States on 26-Apr-2022.
- The state wise events detected on 26-Apr-2021 were **354** in Punjab, **122** in Haryana, **00** in Delhi, **277** in Uttar Pradesh and **706** in Madhya Pradesh.
- The number of events has increased from **1395** on 25-Apr-2022 to **1459** on 26-Apr-2022 in the five study states.
- Total **30684** burning events were detected in the five states between 01-Apr-2022 and 26-Apr-2022, which are distributed as **1064**, **439**, **8187**, **13**, and **20981** in Punjab, Haryana, UP, Delhi, and MP, respectively.

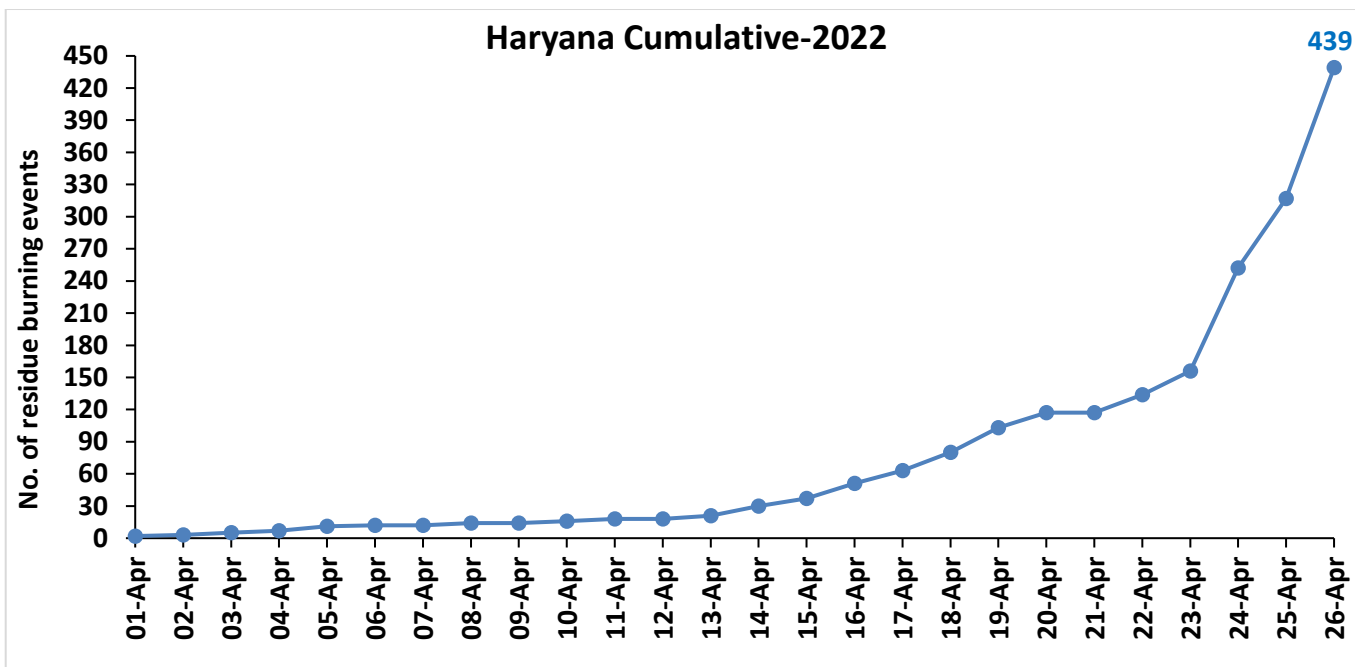
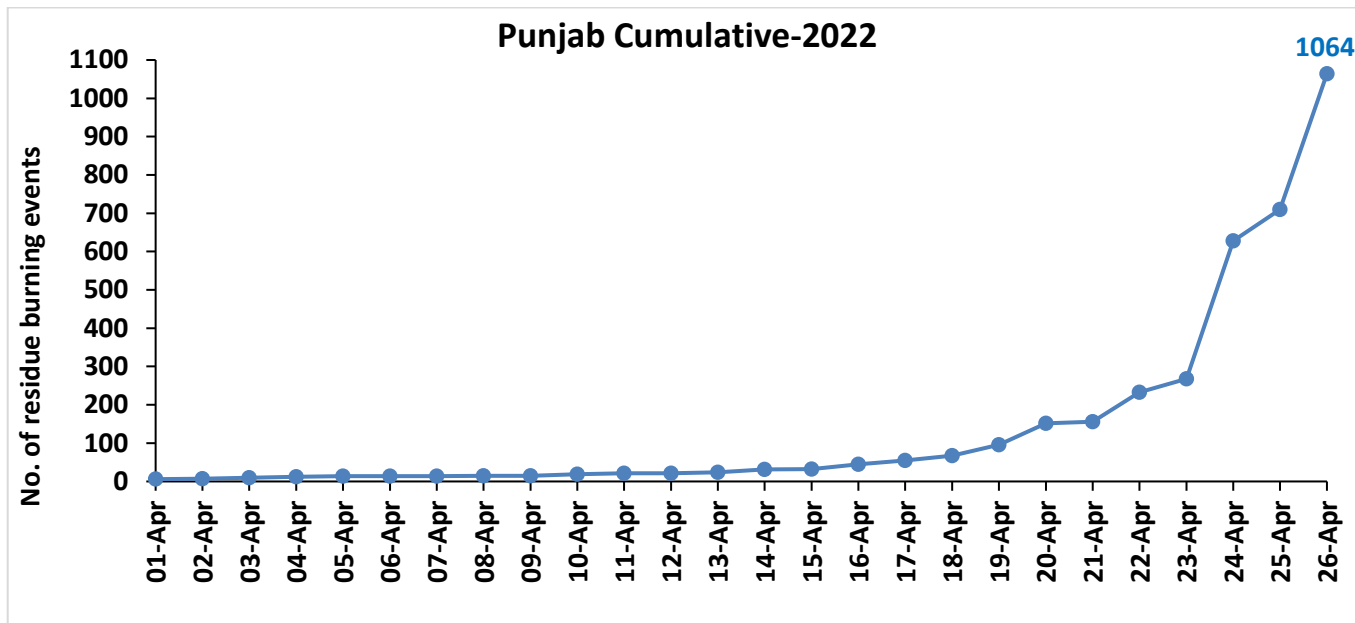
Temporal distribution of wheat residue burning events for the study States in 2022

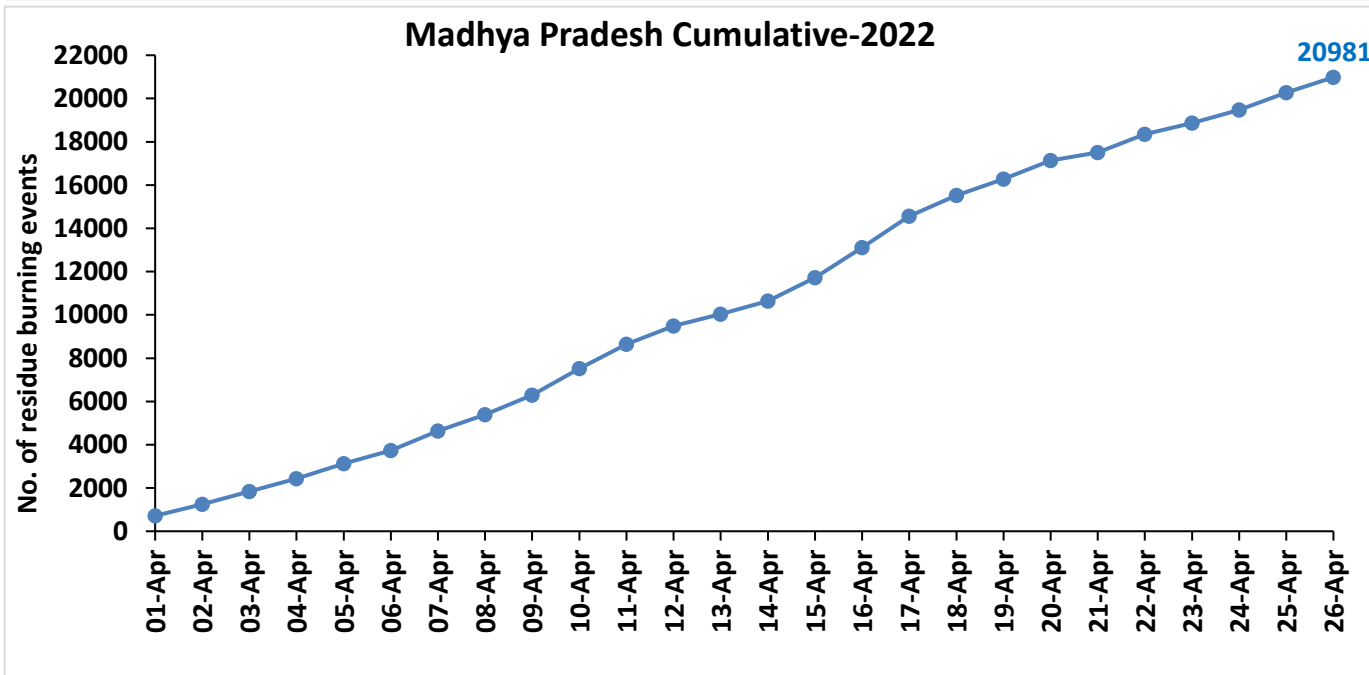
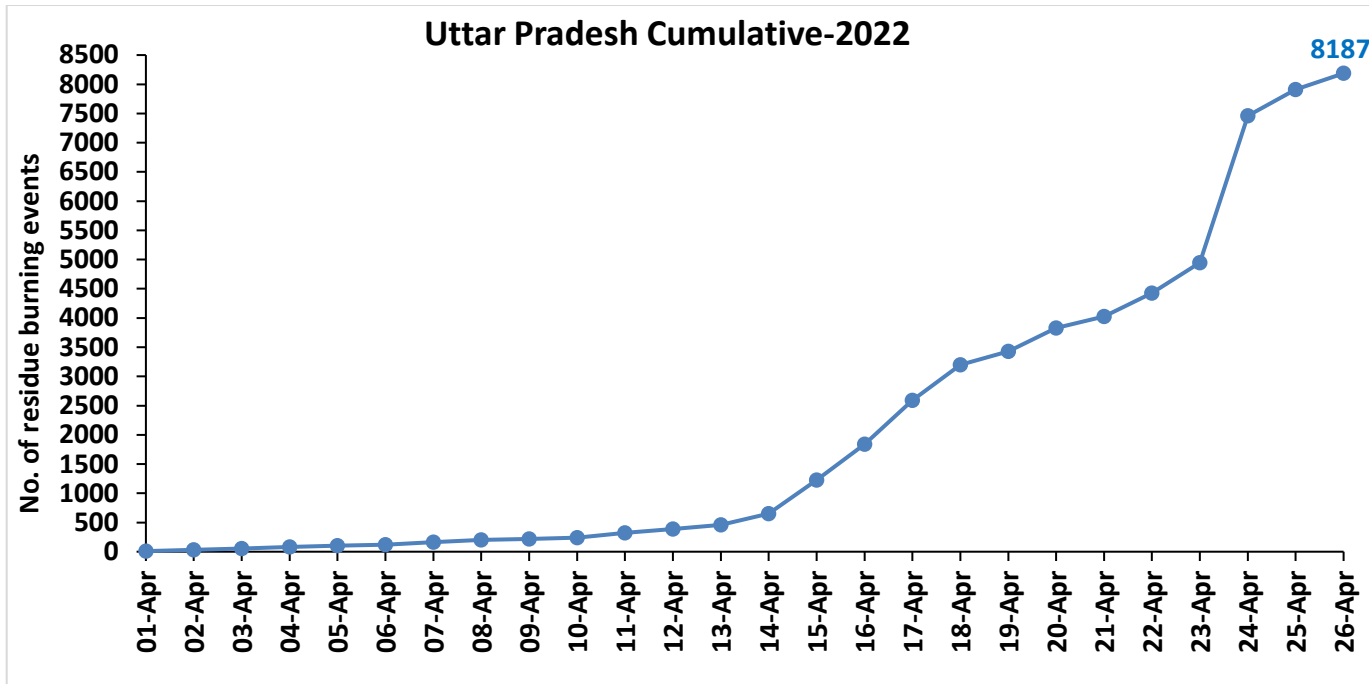




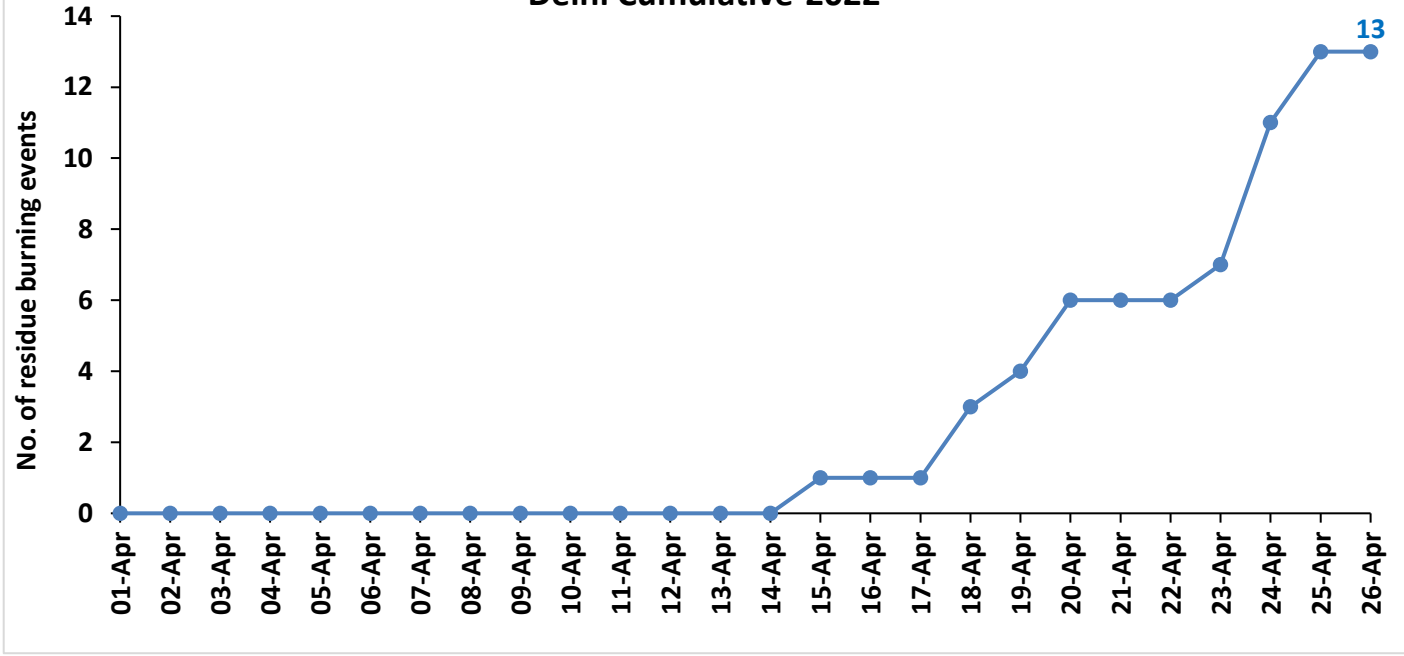


Cumulative Wheat Residue burning events in current year (2022) for the study States



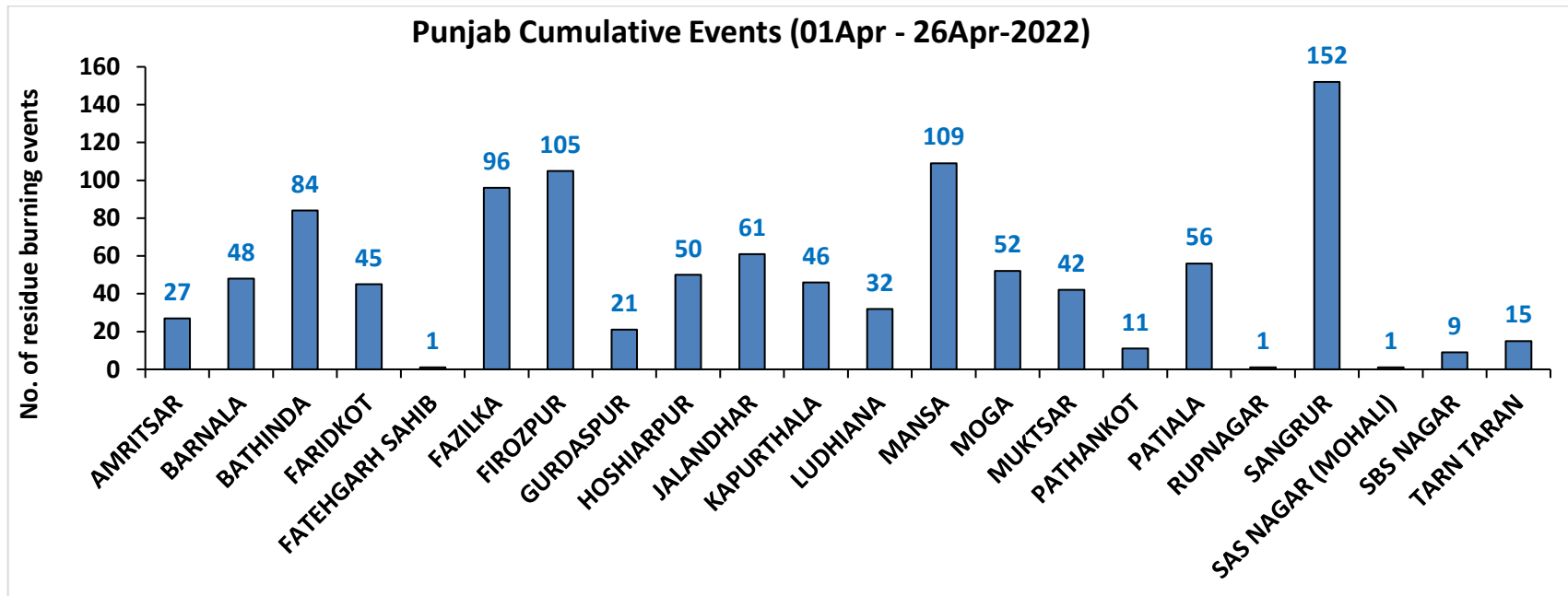
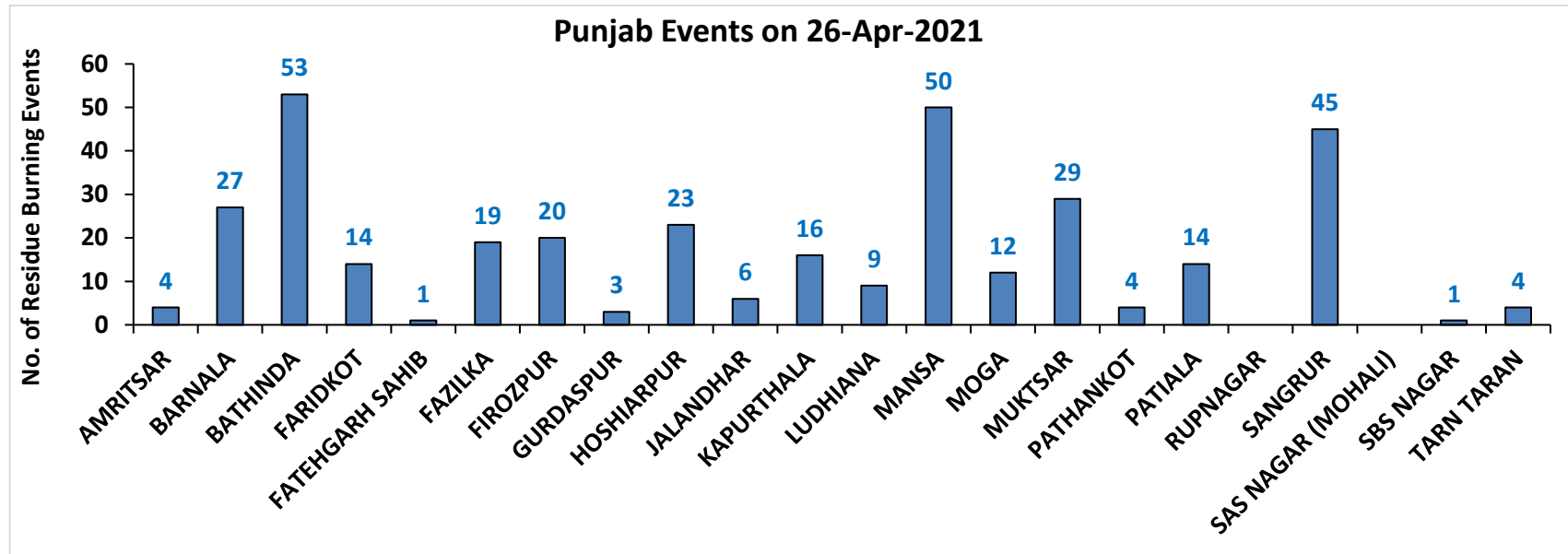


Delhi Cumulative-2022



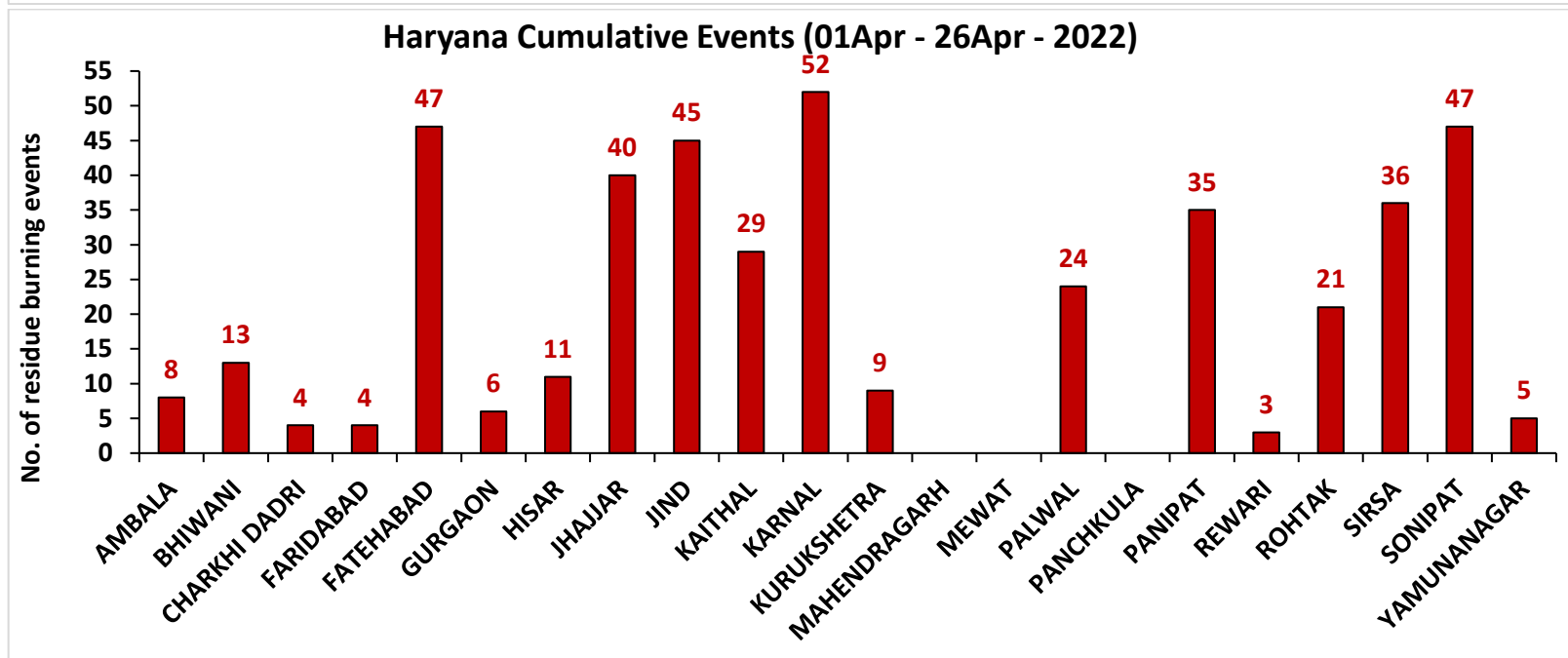
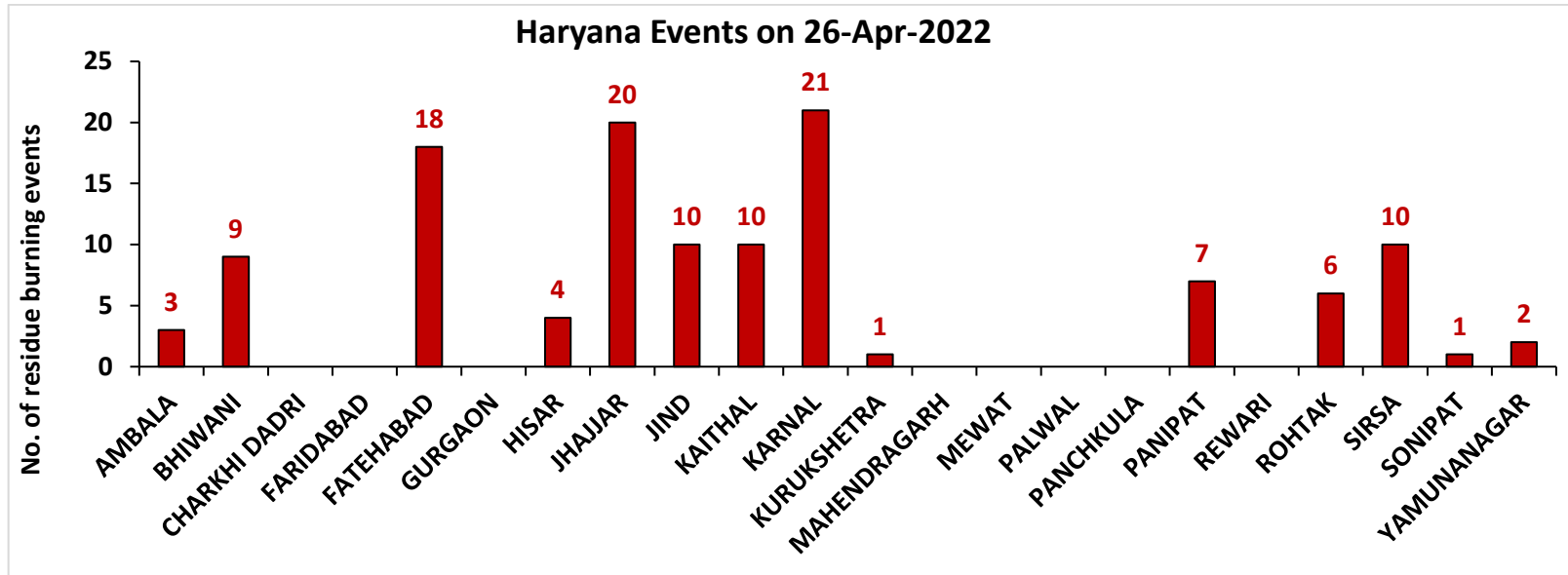
Punjab

District-wise cumulative number of wheat residue burning events in Punjab (01 Apr-26 Apr-2022)



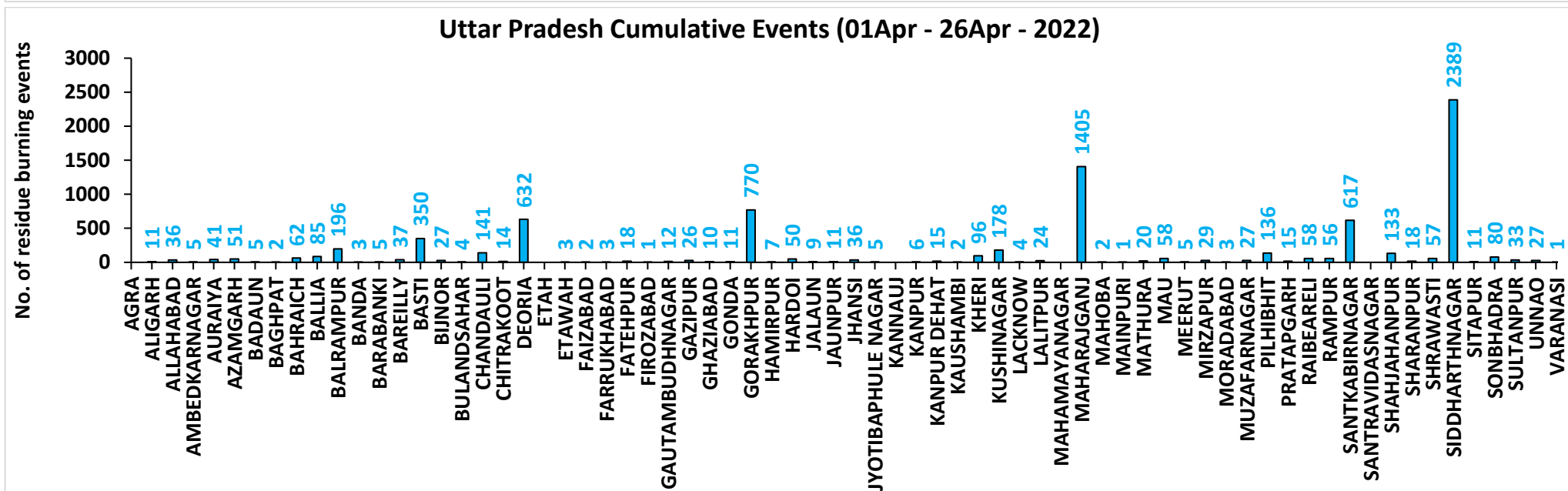
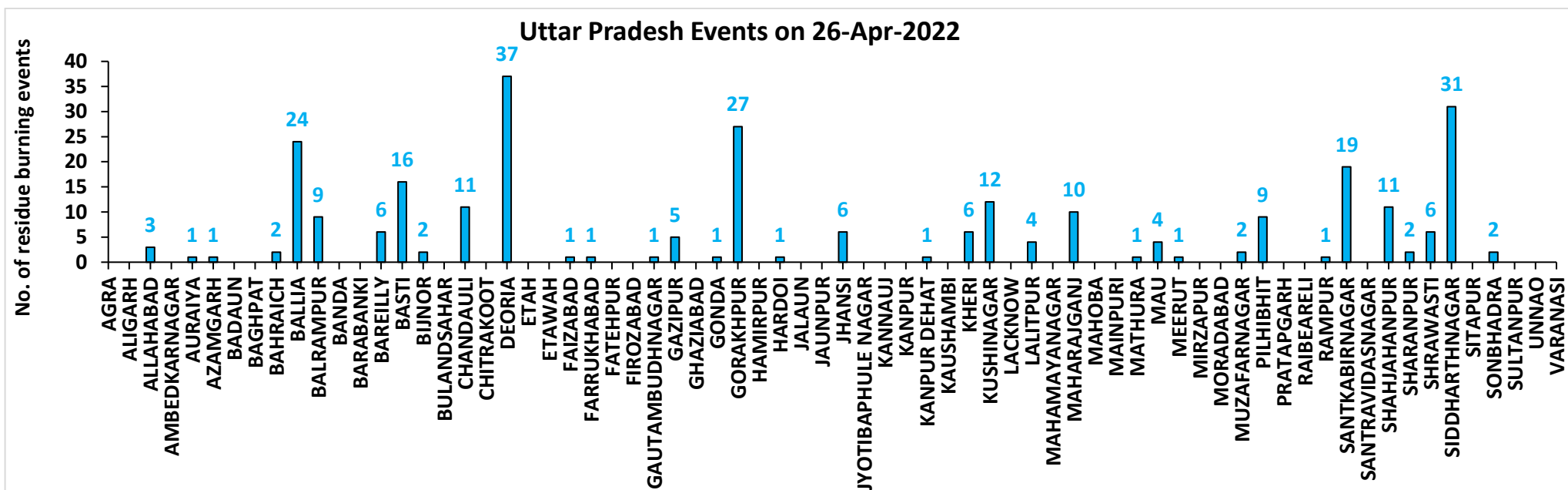
Haryana

District-wise cumulative number of residue burning events in Haryana (01 Apr-26 Apr-2022)



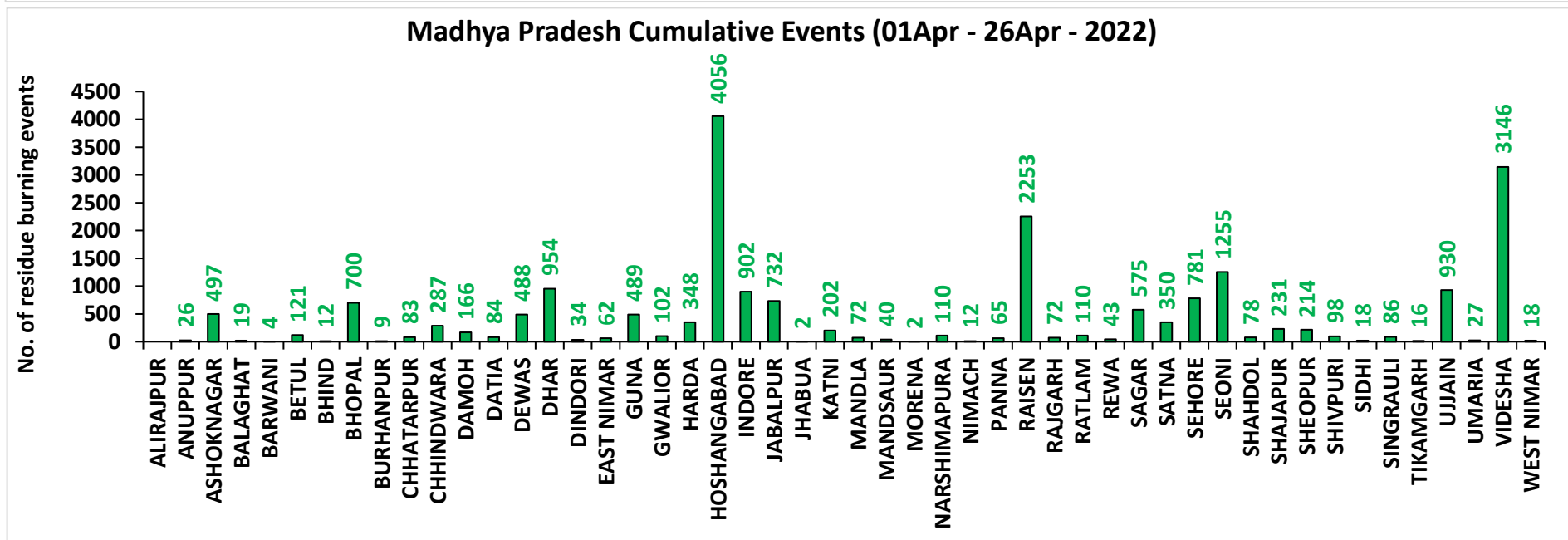
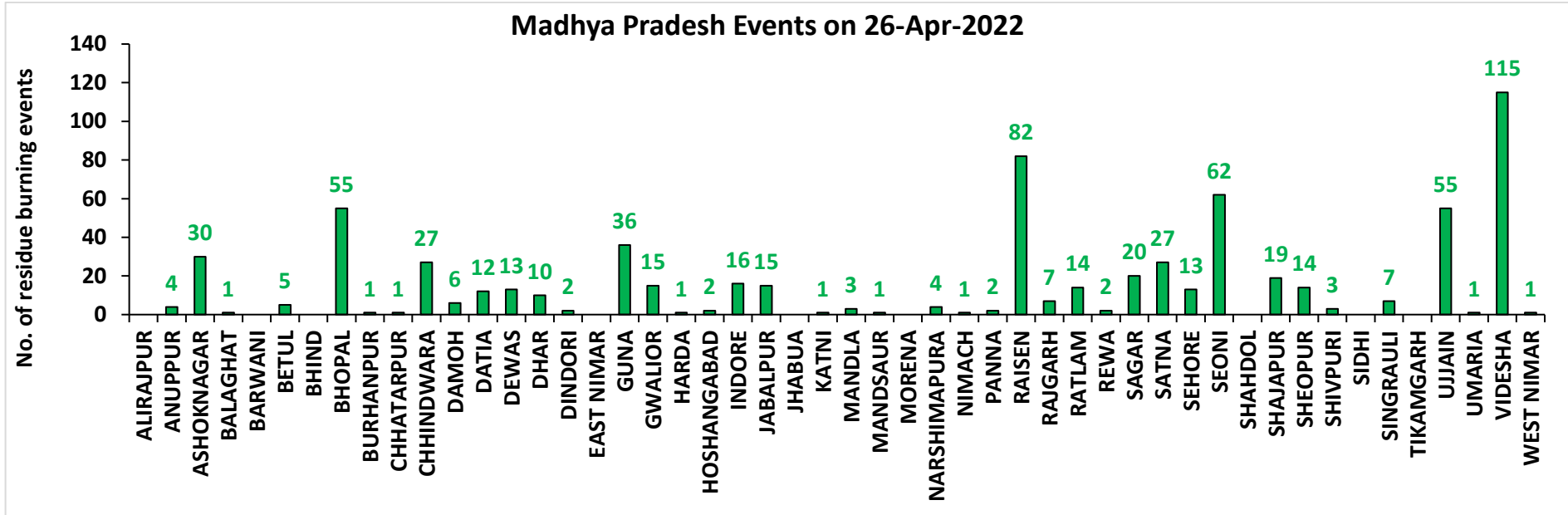
Uttar Pradesh

District-wise cumulative number of wheat residue burning events in Uttar Pradesh (01 Apr-26 Apr-2022)



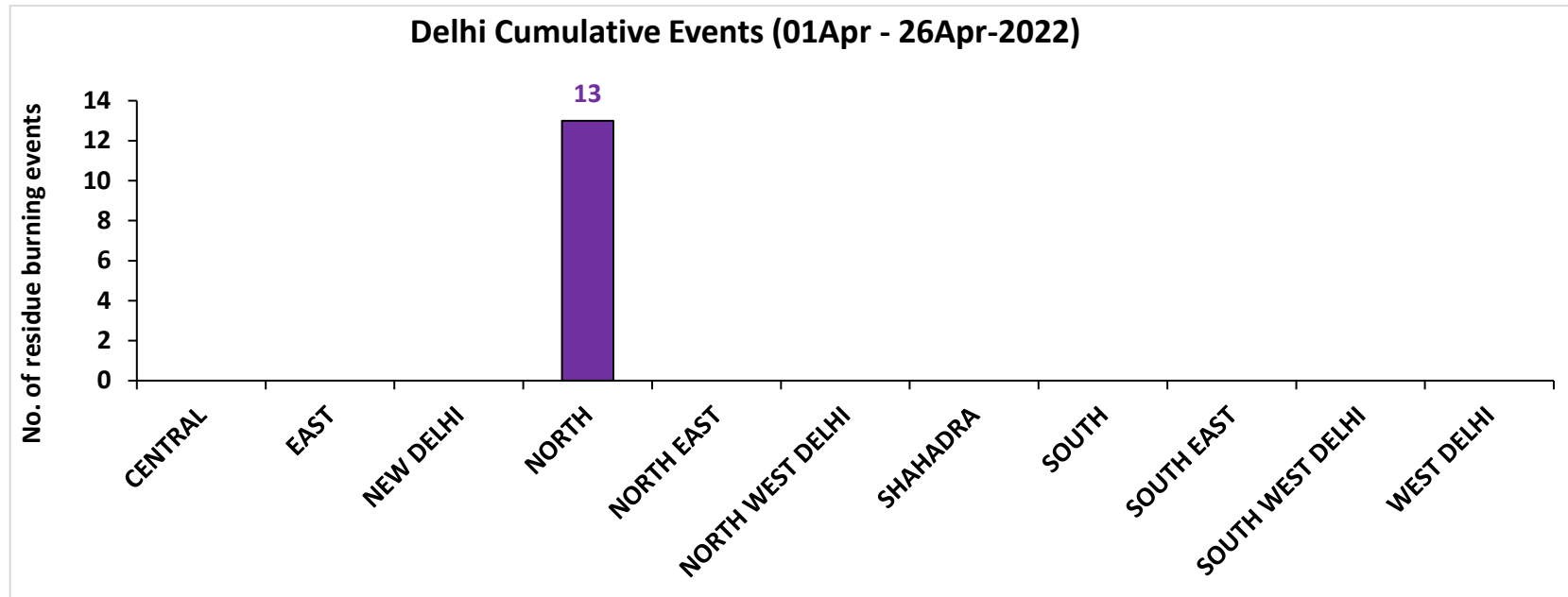
Madhya Pradesh

District-wise cumulative number of wheat residue burning events in Madhya Pradesh (01 Apr-26 Apr-2022)



Delhi

District-wise cumulative number of wheat residue burning events in Delhi (01 Apr-26 Apr-2022)



District-wise cumulative number of wheat residue burning events detected in 2022

(Period: 01 April – 26 April)

(a) Punjab

District	01Apr-26 Apr
	Year 2022
Amritsar	27
Barnala	48
Bathinda	84
Faridkot	45
Fatehgarh Sahib	1
Fazilka	96
Firozpur	105
Gurdaspur	21
Hoshiarpur	50
Jalandhar	61
Kapurthala	46
Ludhiana	32
Mansa	109
Moga	52
Muktsar	42
Pathankot	11
Patiala	56
Rupnagar	1
Sangrur	152
SAS NAGAR (Mohali)	1
SBS Nagar	9
Tarn Taran	15
Total	1064

(b) Haryana

District	01Apr-26 Apr
	Year 2022
Ambala	8
Bhiwani	13
Charkhi Dadri	4
Faridabad	4
Fatehabad	47
Gurgaon	6
Hisar	11
Jhajjar	40
Jind	45
Kaithal	29
Karnal	52
Kurukshetra	9
Mahendragarh	0
Mewat	0
Palwal	24
Panchkula	0
Panipat	35
Rewari	3
Rohtak	21
Sirsa	36
Sonipat	47
Yamunanagar	5
Total	439

(c) Uttar Pradesh

District	01Apr-26 Apr				
	Year 2022				
		GAUTAMBUDHNAGAR	12	MUZAFARNAGAR	27
		GAZIPUR	26	PILHIBHIT	136
AGRA	0	GHAZIABAD	10	PRATAPGARH	15
ALIGARH	11	GONDA	11	RAIBEARELI	58
ALLAHABAD	36	GORAKHPUR	770	RAMPUR	56
AMBEDKARNAGAR	5	HAMIRPUR	7	SANTKABIRNAGAR	617
AURAIYA	41	HARDOI	50	SANTRAVIDASNAGAR	0
AZAMGARH	51	JALAUN	9	SHAHJAHANPUR	133
BADAUN	5	JAUNPUR	11	SHARANPUR	18
BAGHPAT	2	JHANSI	36	SHRAWASTI	57
BAHRAICH	62	JYOTIBAPHULE NAGAR	5	SIDDHARTH NAGAR	2389
BALLIA	85	KANNAUJ	0	SITAPUR	11
BALRAMPUR	196	KANPUR	6	SONBHADRA	80
BANDA	3	KANPUR DEHAT	15	SULTANPUR	33
BARABANKI	5	KAUSHAMBI	2	UNNAO	27
BAREILLY	37	KHERI	96	VARANASI	1
BASTI	350	KUSHINAGAR	178	Total	8187
BIJNOR	27	LACKNOW	4		
BULANDSAHAR	4	LALITPUR	24		
CHANDAULI	141	MAHAMAYANAGAR	0		
CHITRAKOOT	14	MAHARAJGANJ	1405		
DEORIA	632	MAHOBA	2		
ETAH	0	MAINPURI	1		
ETAWAH	3	MATHURA	20		
FAIZABAD	2	MAU	58		
FARRUKHABAD	3	MEERUT	5		
FATEHPUR	18	MIRZAPUR	29		
FIROZABAD	1	MORADABAD	3		

(f) Madhya Pradesh

District	01Apr-26 Apr	
	Year 2022	
ALIRAJPUR	0	PANNA 65
ANUPPUR	26	RAISEN 2253
ASHOKNAGAR	497	RAJGARH 72
BALAGHAT	19	RATLAM 110
BARWANI	4	REWA 43
BETUL	121	SAGAR 575
BHIND	12	SATNA 350
BHOPAL	700	SEHORE 781
BURHANPUR	9	SEONI 1255
CHHATARPUR	83	SHAHDOL 78
CHHINDWARA	287	SHAJAPUR 231
DAMOH	166	SHEOPUR 214
DATIA	84	SHIVPURI 98
DEWAS	488	SIDHI 18
DHAR	954	SINGRAULI 86
DINDORI	34	TIKAMGARH 16
EAST NIMAR	62	UJJAIN 930
GUNA	489	UMARIA 27
GWALIOR	102	VIDESHA 3146
HARDA	348	WEST NIMAR 18
HOSHANGABAD	4056	Total 20981
INDORE	902	
JABALPUR	732	
JHABUA	2	
KATNI	202	
MANDLA	72	
MANDSAUR	40	
MORENA	2	
NARSHIMAPURA	110	
NIMACH	12	

(g) Delhi

District	01Apr-26 Apr
	2022
CENTRAL	0
EAST	0
NEW DELHI	0
NORTH	13
NORTH EAST	0
NORTH WEST DELHI	0
SHAHADRA	0
SOUTH	0
SOUTH EAST	0
SOUTH WEST DELHI	0
WEST DELHI	0
Total	13

State-wise and date-wise number of wheat residue burning events detected in 2022

(Period: 01 April – 26 April)

	Punjab	Haryana	UP	MP	Delhi
1-Apr	6	2	10	715	0
2-Apr	1	1	22	531	0
3-Apr	3	2	21	589	0
4-Apr	2	2	29	589	0
5-Apr	2	4	21	698	0
6-Apr	0	1	16	612	0
7-Apr	0	0	46	908	0
8-Apr	1	2	37	749	0
9-Apr	0	0	16	907	0
10-Apr	4	2	24	1217	0
11-Apr	2	2	78	1129	0
12-Apr	0	0	67	847	0
13-Apr	3	3	70	537	0
14-Apr	7	9	193	618	0
15-Apr	1	7	579	1079	1
16-Apr	13	14	609	1390	0
17-Apr	10	12	751	1441	0
18-Apr	12	17	611	972	2
19-Apr	29	23	231	748	1
20-Apr	56	14	395	856	2
21-Apr	4	0	202	379	0
22-Apr	77	17	398	839	0
23-Apr	35	22	519	524	1
24-Apr	360	96	2515	605	4
25-Apr	82	65	450	796	2
26-Apr	354	122	277	706	0
Total	1064	439	8187	20981	13

Details of wheat residue burning events in Punjab on 26-Apr-2022

S. No.	District	Tehsil / Block	Satellite	Latitude	Longitude	ACQ_DATE	ACQ_TIME	Day / Night	Fire Power (W/m ²)
1	AMRITSAR	ATTARI	npp	31.58280	74.81610	4/26/2022	13:03:29	D	2.40
2	AMRITSAR	HARSHA CHHINA	Terra	31.79700	74.86700	4/26/2022	11:10:31	D	9.50
3	AMRITSAR	JANDIALA GURU	npp	31.57580	74.99310	4/26/2022	13:03:29	D	6.40
4	AMRITSAR	RAYYA	npp	31.66530	75.27980	4/26/2022	13:03:29	D	5.60
5	BARNALA	BARNALA	npp	30.15260	75.55500	4/26/2022	13:03:29	D	5.50
6	BARNALA	BARNALA	npp	30.20610	75.41170	4/26/2022	13:03:29	D	20.40
7	BARNALA	BARNALA	npp	30.21370	75.55680	4/26/2022	13:03:29	D	5.70
8	BARNALA	BARNALA	npp	30.27580	75.45050	4/26/2022	13:03:29	D	9.50
9	BARNALA	BARNALA	npp	30.32970	75.60920	4/26/2022	13:03:29	D	7.70
10	BARNALA	BARNALA	npp	30.33060	75.61340	4/26/2022	13:03:29	D	7.60
11	BARNALA	BARNALA	npp	30.34760	75.50080	4/26/2022	13:03:29	D	38.70
12	BARNALA	BARNALA	npp	30.36840	75.63020	4/26/2022	13:03:29	D	4.50
13	BARNALA	BARNALA	npp	30.41700	75.64930	4/26/2022	13:03:29	D	13.70
14	BARNALA	BARNALA	npp	30.42600	75.50240	4/26/2022	13:03:29	D	34.70
15	BARNALA	BARNALA	npp	30.46160	75.52110	4/26/2022	13:03:29	D	40.50
16	BARNALA	BARNALA	Terra	30.20300	75.49500	4/26/2022	11:10:31	D	13.50
17	BARNALA	BARNALA	Terra	30.23900	75.43800	4/26/2022	11:10:31	D	13.80
18	BARNALA	BARNALA	Terra	30.28700	75.67600	4/26/2022	11:10:31	D	6.40
19	BARNALA	MAHAL KALAN	npp	30.52650	75.52160	4/26/2022	13:03:29	D	6.50
20	BARNALA	SEHNA	npp	30.27560	75.38580	4/26/2022	13:03:29	D	8.20
21	BARNALA	SEHNA	npp	30.31050	75.38550	4/26/2022	13:03:29	D	7.20
22	BARNALA	SEHNA	npp	30.31090	75.40860	4/26/2022	13:03:29	D	9.20
23	BARNALA	SEHNA	npp	30.33540	75.42140	4/26/2022	13:03:29	D	13.90
24	BARNALA	SEHNA	npp	30.34500	75.44640	4/26/2022	13:03:29	D	7.70
25	BARNALA	SEHNA	npp	30.35440	75.36530	4/26/2022	13:03:29	D	8.90
26	BARNALA	SEHNA	npp	30.42690	75.44260	4/26/2022	13:03:29	D	8.30
27	BARNALA	SEHNA	npp	30.49600	75.28600	4/26/2022	13:03:29	D	7.70
28	BARNALA	SEHNA	npp	30.51470	75.31470	4/26/2022	13:03:29	D	7.30
29	BARNALA	SEHNA	npp	30.51480	75.31360	4/26/2022	13:03:29	D	5.50

30	BARNALA	SEHNA	Terra	30.26400	75.39700	4/26/2022	11:10:31	D	22.40
31	BARNALA	SEHNA	Terra	30.50200	75.28600	4/26/2022	11:10:31	D	10.50
32	BATHINDA	BATHINDA	npp	30.14160	74.99730	4/26/2022	13:03:29	D	11.90
33	BATHINDA	BATHINDA	npp	30.20390	74.88620	4/26/2022	13:03:29	D	15.50
34	BATHINDA	BATHINDA	npp	30.20410	74.88270	4/26/2022	13:03:29	D	8.30
35	BATHINDA	BATHINDA	npp	30.22600	74.83680	4/26/2022	13:03:29	D	21.40
36	BATHINDA	BATHINDA	npp	30.24500	74.77640	4/26/2022	13:03:29	D	10.20
37	BATHINDA	BHAGTA BHAI KA	npp	30.42120	75.13640	4/26/2022	13:03:29	D	9.20
38	BATHINDA	BHAGTA BHAI KA	Terra	30.43100	75.07600	4/26/2022	11:10:31	D	11.10
39	BATHINDA	GONIANA MANDI	npp	30.27830	74.89210	4/26/2022	13:03:29	D	11.70
40	BATHINDA	GONIANA MANDI	npp	30.33630	74.90250	4/26/2022	13:03:29	D	9.30
41	BATHINDA	GONIANA MANDI	npp	30.36700	74.83450	4/26/2022	13:03:29	D	6.70
42	BATHINDA	GONIANA MANDI	npp	30.36970	74.86850	4/26/2022	13:03:29	D	8.00
43	BATHINDA	MAUR	npp	30.05600	75.19760	4/26/2022	13:03:29	D	5.30
44	BATHINDA	MAUR	npp	30.09540	75.25850	4/26/2022	13:03:29	D	6.00
45	BATHINDA	MAUR	Terra	30.11100	75.12300	4/26/2022	11:10:31	D	9.50
46	BATHINDA	NATHANA	npp	30.25400	75.07500	4/26/2022	13:03:29	D	9.70
47	BATHINDA	NATHANA	npp	30.29220	75.00140	4/26/2022	13:03:29	D	11.60
48	BATHINDA	NATHANA	npp	30.37220	75.13550	4/26/2022	13:03:29	D	10.30
49	BATHINDA	NATHANA	Terra	30.39500	75.06900	4/26/2022	11:10:31	D	8.70
50	BATHINDA	PHUL	npp	30.30970	75.29810	4/26/2022	13:03:29	D	4.20
51	BATHINDA	PHUL	npp	30.35040	75.32450	4/26/2022	13:03:29	D	6.40
52	BATHINDA	PHUL	npp	30.35380	75.19160	4/26/2022	13:03:29	D	14.40
53	BATHINDA	PHUL	npp	30.35450	75.32340	4/26/2022	13:03:29	D	6.40
54	BATHINDA	PHUL	npp	30.35710	75.18590	4/26/2022	13:03:29	D	19.80
55	BATHINDA	PHUL	npp	30.35800	75.19040	4/26/2022	13:03:29	D	18.00
56	BATHINDA	PHUL	npp	30.41110	75.21520	4/26/2022	13:03:29	D	11.80
57	BATHINDA	PHUL	Terra	30.28900	75.16900	4/26/2022	11:10:31	D	8.80
58	BATHINDA	PHUL	Terra	30.29000	75.15900	4/26/2022	11:10:31	D	26.00
59	BATHINDA	RAMPURA	npp	30.15300	75.28080	4/26/2022	13:03:29	D	9.00
60	BATHINDA	RAMPURA	npp	30.20090	75.23690	4/26/2022	13:03:29	D	8.30
61	BATHINDA	RAMPURA	npp	30.24680	75.30940	4/26/2022	13:03:29	D	5.00
62	BATHINDA	RAMPURA	npp	30.24760	75.35610	4/26/2022	13:03:29	D	4.60

63	BATHINDA	RAMPURA	npp	30.24770	75.31390	4/26/2022	13:03:29	D	6.40
64	BATHINDA	RAMPURA	npp	30.28950	75.26010	4/26/2022	13:03:29	D	10.50
65	BATHINDA	RAMPURA	Terra	30.13500	75.27500	4/26/2022	11:10:31	D	9.70
66	BATHINDA	RAMPURA	Terra	30.16600	75.12300	4/26/2022	11:10:31	D	10.50
67	BATHINDA	RAMPURA	Terra	30.19500	75.24000	4/26/2022	11:10:31	D	10.80
68	BATHINDA	RAMPURA	Terra	30.23400	75.35300	4/26/2022	11:10:31	D	9.40
69	BATHINDA	RAMPURA	Terra	30.29600	75.30800	4/26/2022	11:10:31	D	10.40
70	BATHINDA	SANGAT	npp	29.96910	74.74650	4/26/2022	13:03:29	D	7.10
71	BATHINDA	SANGAT	Terra	29.98400	74.85500	4/26/2022	11:10:31	D	12.90
72	BATHINDA	TALWANDI SABO	npp	29.82960	75.17310	4/26/2022	13:03:29	D	6.40
73	BATHINDA	TALWANDI SABO	npp	29.83160	75.17390	4/26/2022	13:03:29	D	6.50
74	BATHINDA	TALWANDI SABO	npp	29.85290	75.11370	4/26/2022	01:53:29	N	0.50
75	BATHINDA	TALWANDI SABO	npp	29.94930	75.10450	4/26/2022	13:03:29	D	12.00
76	BATHINDA	TALWANDI SABO	npp	29.95620	75.07330	4/26/2022	13:03:29	D	8.20
77	BATHINDA	TALWANDI SABO	npp	29.98430	74.92730	4/26/2022	13:03:29	D	4.30
78	BATHINDA	TALWANDI SABO	npp	29.99180	75.13660	4/26/2022	13:03:29	D	6.80
79	BATHINDA	TALWANDI SABO	npp	30.00180	74.90250	4/26/2022	13:03:29	D	7.10
80	BATHINDA	TALWANDI SABO	npp	30.00270	74.90390	4/26/2022	13:03:29	D	5.90
81	BATHINDA	TALWANDI SABO	npp	30.04130	74.95800	4/26/2022	13:03:29	D	5.00
82	BATHINDA	TALWANDI SABO	Terra	29.91900	75.04700	4/26/2022	11:10:31	D	9.10
83	BATHINDA	TALWANDI SABO	Terra	29.95300	75.07000	4/26/2022	11:10:31	D	21.20
84	BATHINDA	TALWANDI SABO	Terra	30.02800	75.05900	4/26/2022	11:10:31	D	7.50
85	FARIDKOT	FARIDKOT	npp	30.70140	74.62720	4/26/2022	13:03:29	D	7.10
86	FARIDKOT	FARIDKOT	npp	30.70190	74.62400	4/26/2022	13:03:29	D	8.10
87	FARIDKOT	FARIDKOT	npp	30.72040	74.68920	4/26/2022	13:03:29	D	8.20
88	FARIDKOT	FARIDKOT	npp	30.73310	74.60000	4/26/2022	13:03:29	D	10.30
89	FARIDKOT	FARIDKOT	npp	30.76830	74.82950	4/26/2022	13:03:29	D	8.30
90	FARIDKOT	FARIDKOT	Terra	30.66300	74.67700	4/26/2022	11:10:31	D	7.60
91	FARIDKOT	FARIDKOT	Terra	30.71000	74.87200	4/26/2022	11:10:31	D	16.70
92	FARIDKOT	FARIDKOT	Terra	30.71800	74.54800	4/26/2022	11:10:31	D	10.20
93	FARIDKOT	FARIDKOT	Terra	30.75100	74.58100	4/26/2022	11:10:31	D	8.10
94	FARIDKOT	JAITON	npp	30.46040	74.97270	4/26/2022	13:03:29	D	3.80
95	FARIDKOT	KOT KAPURA	npp	30.48560	74.79330	4/26/2022	13:03:29	D	5.50

96	FARIDKOT	KOT KAPURA	npp	30.54650	74.75440	4/26/2022	13:03:29	D	26.30
97	FARIDKOT	KOT KAPURA	Terra	30.52900	74.78300	4/26/2022	11:10:31	D	11.10
98	FARIDKOT	KOT KAPURA	Terra	30.53000	74.77300	4/26/2022	11:10:31	D	14.50
99	FATEHGARH SAHIB	AMLOH	npp	30.61260	76.27350	4/26/2022	13:03:29	D	4.20
100	FAZILKA	ABOHAR	npp	30.00460	74.22780	4/26/2022	13:03:29	D	9.30
101	FAZILKA	ABOHAR	npp	30.14360	74.29960	4/26/2022	13:03:29	D	8.60
102	FAZILKA	ABOHAR	Terra	30.00900	74.15500	4/26/2022	11:10:31	D	8.20
103	FAZILKA	ARNIWALA SHEIKH SUBANPUR	npp	30.40350	74.21870	4/26/2022	13:03:29	D	9.30
104	FAZILKA	FAZILKA	npp	30.33230	74.07130	4/26/2022	13:03:29	D	5.30
105	FAZILKA	FAZILKA	npp	30.46430	74.13090	4/26/2022	13:03:29	D	8.40
106	FAZILKA	FAZILKA	Terra	30.33400	74.07100	4/26/2022	11:10:31	D	14.20
107	FAZILKA	FAZILKA	Terra	30.38300	73.97800	4/26/2022	11:10:31	D	20.90
108	FAZILKA	JALALABAD	npp	30.57310	74.21580	4/26/2022	13:03:29	D	6.20
109	FAZILKA	JALALABAD	npp	30.58270	74.28250	4/26/2022	13:03:29	D	13.30
110	FAZILKA	JALALABAD	npp	30.58710	74.28120	4/26/2022	13:03:29	D	14.20
111	FAZILKA	JALALABAD	Terra	30.51200	74.11500	4/26/2022	11:10:31	D	12.00
112	FAZILKA	JALALABAD	Terra	30.53200	74.29800	4/26/2022	11:10:31	D	11.30
113	FAZILKA	JALALABAD	Terra	30.53300	74.15800	4/26/2022	11:10:31	D	12.40
114	FAZILKA	JALALABAD	Terra	30.56200	74.21700	4/26/2022	11:10:31	D	14.00
115	FAZILKA	KHUIAN SARWAR	npp	30.22210	73.97750	4/26/2022	13:03:29	D	6.60
116	FAZILKA	KHUIAN SARWAR	npp	30.29000	74.09450	4/26/2022	13:03:29	D	6.00
117	FAZILKA	KHUIAN SARWAR	npp	30.30300	73.95730	4/26/2022	13:03:29	D	8.90
118	FAZILKA	KHUIAN SARWAR	npp	30.31990	73.99170	4/26/2022	13:03:29	D	6.50
119	FIROZPUR	FIROZPUR	npp	30.89450	74.56630	4/26/2022	13:03:29	D	3.50
120	FIROZPUR	FIROZPUR	Aqua	30.85300	74.62800	4/26/2022	14:22:53	D	45.80
121	FIROZPUR	FIROZPUR	Aqua	30.85500	74.63300	4/26/2022	14:22:53	D	70.70
122	FIROZPUR	GHALL KHURD	npp	30.76150	74.86080	4/26/2022	13:03:29	D	6.60
123	FIROZPUR	GHALL KHURD	npp	30.77220	74.84800	4/26/2022	13:03:29	D	6.90
124	FIROZPUR	GHALL KHURD	npp	30.77250	74.82830	4/26/2022	13:03:29	D	8.30
125	FIROZPUR	GHALL KHURD	npp	30.79960	74.78630	4/26/2022	13:03:29	D	8.90
126	FIROZPUR	GHALL KHURD	npp	30.82450	74.86280	4/26/2022	13:03:29	D	6.70
127	FIROZPUR	GHALL KHURD	npp	30.82680	74.85240	4/26/2022	13:03:29	D	21.60

128	FIROZPUR	GHALL KHURD	npp	30.82870	74.86160	4/26/2022	13:03:29	D	12.60
129	FIROZPUR	GHALL KHURD	npp	30.89510	74.86880	4/26/2022	13:03:29	D	36.70
130	FIROZPUR	GHALL KHURD	npp	30.91700	74.75980	4/26/2022	13:03:29	D	8.70
131	FIROZPUR	GHALL KHURD	Terra	30.79400	74.79200	4/26/2022	11:10:31	D	10.30
132	FIROZPUR	GHALL KHURD	Terra	30.82100	74.86800	4/26/2022	11:10:31	D	15.80
133	FIROZPUR	GHALL KHURD	Terra	30.85800	74.86400	4/26/2022	11:10:31	D	9.90
134	FIROZPUR	GURUHAR SAHAI	npp	30.64770	74.34850	4/26/2022	13:03:29	D	6.00
135	FIROZPUR	GURUHAR SAHAI	npp	30.70970	74.29640	4/26/2022	13:03:29	D	8.20
136	FIROZPUR	GURUHAR SAHAI	npp	30.71430	74.25270	4/26/2022	13:03:29	D	6.00
137	FIROZPUR	ZIRA	Terra	31.00400	74.93600	4/26/2022	11:10:31	D	16.50
138	FIROZPUR	ZIRA	Terra	31.01300	74.93700	4/26/2022	11:10:31	D	25.10
139	GURDASPUR	GURDASPUR	npp	32.01610	75.46740	4/26/2022	13:03:29	D	7.90
140	GURDASPUR	KAHNUWAN	npp	31.85410	75.48070	4/26/2022	13:03:29	D	2.10
141	GURDASPUR	QADIAN	npp	31.82180	75.36230	4/26/2022	13:03:29	D	2.10
142	HOSHIARPUR	DASUYA	npp	31.82440	75.58420	4/26/2022	13:03:29	D	3.30
143	HOSHIARPUR	HAJIPUR	npp	31.92610	75.68950	4/26/2022	01:53:29	N	0.80
144	HOSHIARPUR	HAJIPUR	npp	31.92790	75.69220	4/26/2022	01:53:29	N	0.50
145	HOSHIARPUR	HAJIPUR	npp	31.95410	75.66450	4/26/2022	13:03:29	D	4.90
146	HOSHIARPUR	HAJIPUR	npp	31.98910	75.71440	4/26/2022	13:03:29	D	5.50
147	HOSHIARPUR	HAJIPUR	Terra	31.89500	75.72100	4/26/2022	11:10:31	D	10.70
148	HOSHIARPUR	HAJIPUR	Terra	31.94900	75.66700	4/26/2022	11:10:31	D	20.10
149	HOSHIARPUR	HAJIPUR	Terra	31.95100	75.65700	4/26/2022	11:10:31	D	35.70
150	HOSHIARPUR	MAHILPUR	npp	31.44910	76.04220	4/26/2022	13:03:29	D	15.80
151	HOSHIARPUR	MAHILPUR	npp	31.45300	76.04120	4/26/2022	13:03:29	D	15.80
152	HOSHIARPUR	MAHILPUR	Terra	31.45200	76.03700	4/26/2022	11:10:31	D	11.60
153	HOSHIARPUR	MUKERIAN	npp	31.92050	75.58640	4/26/2022	01:53:29	N	0.60
154	HOSHIARPUR	MUKERIAN	npp	31.93300	75.58050	4/26/2022	13:03:29	D	3.20
155	HOSHIARPUR	MUKERIAN	npp	31.95880	75.64620	4/26/2022	13:03:29	D	6.60
156	HOSHIARPUR	TANDA	npp	31.69710	75.62290	4/26/2022	13:03:29	D	10.10
157	HOSHIARPUR	TANDA	npp	31.69800	75.62700	4/26/2022	13:03:29	D	10.10
158	HOSHIARPUR	TANDA	npp	31.70110	75.62180	4/26/2022	13:03:29	D	15.70
159	HOSHIARPUR	TANDA	npp	31.70200	75.62590	4/26/2022	13:03:29	D	15.70
160	HOSHIARPUR	TANDA	npp	31.70430	75.61660	4/26/2022	13:03:29	D	5.00

161	HOSHIARPUR	TANDA	npp	31.70510	75.62070	4/26/2022	13:03:29	D	15.70
162	HOSHIARPUR	TANDA	npp	31.70910	75.61960	4/26/2022	13:03:29	D	5.10
163	HOSHIARPUR	TANDA	npp	31.70940	75.55900	4/26/2022	13:03:29	D	5.90
164	HOSHIARPUR	TANDA	Terra	31.65900	75.50600	4/26/2022	11:10:31	D	18.80
165	JALANDHAR	BHOGPUR	npp	31.47990	75.63310	4/26/2022	13:03:29	D	6.80
166	JALANDHAR	BHOGPUR	npp	31.48390	75.63200	4/26/2022	13:03:29	D	7.30
167	JALANDHAR	BHOGPUR	Aqua	31.59200	75.60400	4/26/2022	14:22:53	D	154.40
168	JALANDHAR	JALANDHAR WEST	npp	31.43260	75.60660	4/26/2022	13:03:29	D	7.90
169	JALANDHAR	LOHIAN	npp	31.09890	75.21270	4/26/2022	13:03:29	D	8.80
170	JALANDHAR	SHAHKOT	npp	31.11530	75.41810	4/26/2022	13:03:29	D	4.00
171	KAPURTHALA	DHILWAN	npp	31.48430	75.42570	4/26/2022	13:03:29	D	4.60
172	KAPURTHALA	NADALA	npp	31.53170	75.49220	4/26/2022	13:03:29	D	11.60
173	KAPURTHALA	NADALA	npp	31.53860	75.48650	4/26/2022	13:03:29	D	19.30
174	KAPURTHALA	NADALA	npp	31.53970	75.49000	4/26/2022	13:03:29	D	29.00
175	KAPURTHALA	NADALA	npp	31.54270	75.48540	4/26/2022	13:03:29	D	19.30
176	KAPURTHALA	NADALA	npp	31.57430	75.51400	4/26/2022	01:53:29	N	0.80
177	KAPURTHALA	NADALA	npp	31.57760	75.51090	4/26/2022	13:03:29	D	5.30
178	KAPURTHALA	NADALA	npp	31.57800	75.51900	4/26/2022	01:53:29	N	0.80
179	KAPURTHALA	NADALA	npp	31.58070	75.50570	4/26/2022	13:03:29	D	5.30
180	KAPURTHALA	NADALA	npp	31.58160	75.50980	4/26/2022	13:03:29	D	5.30
181	KAPURTHALA	NADALA	Aqua	31.52500	75.46600	4/26/2022	14:22:53	D	81.50
182	KAPURTHALA	NADALA	Aqua	31.52700	75.50300	4/26/2022	14:22:53	D	59.20
183	KAPURTHALA	NADALA	Aqua	31.53700	75.49500	4/26/2022	14:22:53	D	59.40
184	KAPURTHALA	NADALA	Aqua	31.59000	75.56600	4/26/2022	14:22:53	D	208.80
185	KAPURTHALA	NADALA	Aqua	31.59600	75.57400	4/26/2022	14:22:53	D	318.50
186	KAPURTHALA	SULTANPUR LODHI	npp	31.19910	75.12550	4/26/2022	13:03:29	D	7.10
187	LUDHIANA	DEHLON	npp	30.76120	75.81080	4/26/2022	13:03:29	D	3.70
188	LUDHIANA	JAGRAON	npp	30.84360	75.51130	4/26/2022	13:03:29	D	2.80
189	LUDHIANA	JAGRAON	Terra	30.75800	75.42800	4/26/2022	11:10:31	D	7.80
190	LUDHIANA	LUDHIANA-2	Terra	30.89800	75.96800	4/26/2022	11:10:31	D	8.10
191	LUDHIANA	LUDHIANA-2	Terra	30.96300	75.84800	4/26/2022	11:10:31	D	7.50
192	LUDHIANA	PAKHOWAL	Terra	30.63800	75.73800	4/26/2022	11:10:31	D	17.50
193	LUDHIANA	RAIKOT	npp	30.67620	75.61660	4/26/2022	13:03:29	D	8.00

194	LUDHIANA	SAMRALA	npp	30.83060	76.15560	4/26/2022	13:03:29	D	5.70
195	LUDHIANA	SIDHWAN BET	npp	30.89970	75.47890	4/26/2022	13:03:29	D	3.10
196	MANSA	BHIKHI	npp	29.98010	75.48450	4/26/2022	13:03:29	D	7.70
197	MANSA	BHIKHI	npp	30.04000	75.49730	4/26/2022	13:03:29	D	7.00
198	MANSA	BHIKHI	npp	30.04860	75.62310	4/26/2022	13:03:29	D	5.20
199	MANSA	BHIKHI	npp	30.18770	75.40740	4/26/2022	13:03:29	D	2.60
200	MANSA	BHIKHI	Terra	29.96600	75.47900	4/26/2022	11:10:31	D	13.40
201	MANSA	BHIKHI	Terra	29.97900	75.51300	4/26/2022	11:10:31	D	12.00
202	MANSA	BHIKHI	Terra	30.05500	75.56500	4/26/2022	11:10:31	D	8.90
203	MANSA	BHIKHI	Terra	30.16200	75.40200	4/26/2022	11:10:31	D	17.50
204	MANSA	BUDHLADA	npp	29.78000	75.55460	4/26/2022	13:03:29	D	9.00
205	MANSA	BUDHLADA	npp	29.78440	75.57650	4/26/2022	13:03:29	D	11.00
206	MANSA	BUDHLADA	npp	29.82780	75.59360	4/26/2022	13:03:29	D	3.30
207	MANSA	BUDHLADA	npp	29.82870	75.59800	4/26/2022	13:03:29	D	4.90
208	MANSA	BUDHLADA	npp	29.85220	75.56410	4/26/2022	13:03:29	D	12.80
209	MANSA	BUDHLADA	npp	29.89420	75.74850	4/26/2022	13:03:29	D	5.50
210	MANSA	BUDHLADA	npp	29.91440	75.63450	4/26/2022	13:03:29	D	6.70
211	MANSA	BUDHLADA	npp	29.99660	75.60870	4/26/2022	13:03:29	D	32.80
212	MANSA	BUDHLADA	npp	30.02460	75.68290	4/26/2022	13:03:29	D	5.90
213	MANSA	BUDHLADA	npp	30.02520	75.66460	4/26/2022	13:03:29	D	6.00
214	MANSA	BUDHLADA	Terra	29.92700	75.61200	4/26/2022	11:10:31	D	7.40
215	MANSA	BUDHLADA	Terra	29.94600	75.61200	4/26/2022	11:10:31	D	8.10
216	MANSA	BUDHLADA	Terra	30.01000	75.67700	4/26/2022	11:10:31	D	10.70
217	MANSA	BUDHLADA	Terra	30.01200	75.60400	4/26/2022	11:10:31	D	8.70
218	MANSA	JHUNIR	npp	29.80660	75.38520	4/26/2022	13:03:29	D	7.00
219	MANSA	JHUNIR	npp	29.88360	75.29430	4/26/2022	13:03:29	D	10.50
220	MANSA	JHUNIR	npp	29.89350	75.36280	4/26/2022	13:03:29	D	8.80
221	MANSA	JHUNIR	npp	29.92980	75.28180	4/26/2022	13:03:29	D	13.40
222	MANSA	JHUNIR	npp	29.93400	75.28070	4/26/2022	13:03:29	D	13.40
223	MANSA	JHUNIR	Terra	29.79800	75.37100	4/26/2022	11:10:31	D	8.50
224	MANSA	JHUNIR	Terra	29.84000	75.21100	4/26/2022	11:10:31	D	9.40
225	MANSA	JHUNIR	Terra	29.91400	75.33600	4/26/2022	11:10:31	D	9.10
226	MANSA	JHUNIR	Terra	29.93200	75.21300	4/26/2022	11:10:31	D	19.30

227	MANSA	MANSA	npp	29.96840	75.42710	4/26/2022	13:03:29	D	10.20
228	MANSA	MANSA	npp	30.03770	75.31570	4/26/2022	13:03:29	D	7.20
229	MANSA	MANSA	npp	30.04830	75.34580	4/26/2022	13:03:29	D	10.40
230	MANSA	MANSA	npp	30.05660	75.38590	4/26/2022	13:03:29	D	5.80
231	MANSA	MANSA	Terra	29.96800	75.46800	4/26/2022	11:10:31	D	9.30
232	MANSA	MANSA	Terra	29.99100	75.31500	4/26/2022	11:10:31	D	9.20
233	MANSA	MANSA	Terra	30.11900	75.37700	4/26/2022	11:10:31	D	8.70
234	MANSA	SARDULGARH	npp	29.63570	75.26280	4/26/2022	13:03:29	D	8.60
235	MANSA	SARDULGARH	npp	29.69770	75.26050	4/26/2022	13:03:29	D	78.30
236	MANSA	SARDULGARH	npp	29.70200	75.25940	4/26/2022	13:03:29	D	78.30
237	MANSA	SARDULGARH	npp	29.70290	75.26400	4/26/2022	13:03:29	D	41.80
238	MANSA	SARDULGARH	npp	29.70520	75.25370	4/26/2022	13:03:29	D	6.30
239	MANSA	SARDULGARH	npp	29.70620	75.25820	4/26/2022	13:03:29	D	6.30
240	MANSA	SARDULGARH	npp	29.70760	75.19980	4/26/2022	13:03:29	D	5.00
241	MANSA	SARDULGARH	npp	29.74450	75.31510	4/26/2022	13:03:29	D	11.00
242	MANSA	SARDULGARH	npp	29.74770	75.31550	4/26/2022	13:03:29	D	7.70
243	MANSA	SARDULGARH	npp	29.80840	75.22240	4/26/2022	13:03:29	D	7.40
244	MANSA	SARDULGARH	npp	29.81880	75.27250	4/26/2022	13:03:29	D	5.80
245	MANSA	SARDULGARH	Terra	29.70900	75.27800	4/26/2022	11:10:31	D	11.80
246	MOGA	BAGHA PURANA	npp	30.77470	74.93830	4/26/2022	13:03:29	D	5.10
247	MOGA	KOT ISE KHAN AT DHARAMKOT	Terra	30.90800	75.21900	4/26/2022	11:10:31	D	8.80
248	MOGA	MOGA-1	npp	30.84770	75.18600	4/26/2022	13:03:29	D	16.10
249	MOGA	MOGA-2	npp	30.79590	74.93880	4/26/2022	13:03:29	D	17.30
250	MOGA	MOGA-2	npp	30.82350	75.07020	4/26/2022	13:03:29	D	5.20
251	MOGA	NIHAL SINGH	npp	30.58390	75.37450	4/26/2022	13:03:29	D	14.50
252	MOGA	NIHAL SINGH	npp	30.58850	75.35480	4/26/2022	13:03:29	D	13.50
253	MOGA	NIHAL SINGH	npp	30.59180	75.34930	4/26/2022	13:03:29	D	9.90
254	MOGA	NIHAL SINGH	npp	30.61140	75.27430	4/26/2022	13:03:29	D	3.60
255	MOGA	NIHAL SINGH	npp	30.68470	75.28910	4/26/2022	13:03:29	D	6.40
256	MOGA	NIHAL SINGH	npp	30.69710	75.28570	4/26/2022	13:03:29	D	6.60
257	MOGA	NIHAL SINGH	Terra	30.57900	75.26500	4/26/2022	11:10:31	D	13.50
258	MUKTSAR	KOT BHAI AT GIDDERBAHA	npp	30.27200	74.64390	4/26/2022	13:03:29	D	5.40

259	MUKTSAR	KOT BHAI AT GIDDERBAHA	npp	30.28800	74.65480	4/26/2022	13:03:29	D	11.80
260	MUKTSAR	KOT BHAI AT GIDDERBAHA	npp	30.34280	74.56750	4/26/2022	13:03:29	D	5.20
261	MUKTSAR	KOT BHAI AT GIDDERBAHA	npp	30.38130	74.68670	4/26/2022	13:03:29	D	4.50
262	MUKTSAR	KOT BHAI AT GIDDERBAHA	Terra	30.18200	74.56100	4/26/2022	11:10:31	D	7.20
263	MUKTSAR	KOT BHAI AT GIDDERBAHA	Terra	30.24300	74.65200	4/26/2022	11:10:31	D	9.70
264	MUKTSAR	KOT BHAI AT GIDDERBAHA	Terra	30.24800	74.68500	4/26/2022	11:10:31	D	14.20
265	MUKTSAR	KOT BHAI AT GIDDERBAHA	Terra	30.27300	74.57300	4/26/2022	11:10:31	D	20.10
266	MUKTSAR	KOT BHAI AT GIDDERBAHA	Terra	30.27400	74.56300	4/26/2022	11:10:31	D	15.80
267	MUKTSAR	LAMBI	Terra	30.09800	74.44400	4/26/2022	11:10:31	D	8.50
268	MUKTSAR	MALOUT	npp	30.13110	74.43650	4/26/2022	13:03:29	D	4.50
269	MUKTSAR	MALOUT	npp	30.18280	74.54790	4/26/2022	13:03:29	D	4.80
270	MUKTSAR	MALOUT	Terra	30.25400	74.37800	4/26/2022	11:10:31	D	8.40
271	MUKTSAR	MALOUT	Terra	30.27200	74.31800	4/26/2022	11:10:31	D	10.30
272	MUKTSAR	MALOUT	Terra	30.30400	74.41500	4/26/2022	11:10:31	D	9.80
273	MUKTSAR	MALOUT	Terra	30.31800	74.51400	4/26/2022	11:10:31	D	12.60
274	MUKTSAR	MUKTSAR	npp	30.42230	74.26180	4/26/2022	13:03:29	D	6.90
275	MUKTSAR	MUKTSAR	npp	30.51740	74.52920	4/26/2022	01:53:29	N	0.90
276	MUKTSAR	MUKTSAR	npp	30.58630	74.57640	4/26/2022	13:03:29	D	8.00
277	MUKTSAR	MUKTSAR	npp	30.59060	74.57520	4/26/2022	13:03:29	D	8.00
278	MUKTSAR	MUKTSAR	npp	30.59070	74.57710	4/26/2022	13:03:29	D	6.10
279	MUKTSAR	MUKTSAR	npp	30.61120	74.56620	4/26/2022	13:03:29	D	9.10
280	MUKTSAR	MUKTSAR	npp	30.61600	74.50320	4/26/2022	13:03:29	D	6.40
281	MUKTSAR	MUKTSAR	npp	30.61760	74.44590	4/26/2022	13:03:29	D	7.00
282	MUKTSAR	MUKTSAR	Terra	30.59500	74.44400	4/26/2022	11:10:31	D	17.50
283	MUKTSAR	MUKTSAR	Terra	30.61200	74.52200	4/26/2022	11:10:31	D	11.50
284	MUKTSAR	MUKTSAR	Terra	30.61300	74.51200	4/26/2022	11:10:31	D	10.40
285	MUKTSAR	MUKTSAR	Aqua	30.61500	74.45600	4/26/2022	14:22:53	D	49.70
286	MUKTSAR	MUKTSAR	Aqua	30.61700	74.44800	4/26/2022	14:22:53	D	51.70

287	PATHANKOT	PATHANKOT	npp	32.19110	75.64760	4/26/2022	13:03:29	D	9.20
288	PATHANKOT	PATHANKOT	Terra	32.21400	75.62100	4/26/2022	11:10:31	D	12.60
289	PATHANKOT	SUJANPUR	npp	32.35240	75.67670	4/26/2022	13:03:29	D	10.90
290	PATHANKOT	SUJANPUR	npp	32.35370	75.67420	4/26/2022	13:03:29	D	15.80
291	PATIALA	BHUNARHERI	Terra	30.20800	76.61400	4/26/2022	11:10:31	D	13.90
292	PATIALA	BHUNARHERI	Terra	30.20900	76.60300	4/26/2022	11:10:31	D	12.00
293	PATIALA	NABHA	npp	30.42830	76.18610	4/26/2022	13:03:29	D	23.50
294	PATIALA	NABHA	npp	30.43230	76.18510	4/26/2022	13:03:29	D	15.40
295	PATIALA	PATIALA	npp	30.27530	76.26660	4/26/2022	13:03:29	D	5.60
296	PATIALA	PATIALA	npp	30.27610	76.27060	4/26/2022	13:03:29	D	5.60
297	PATIALA	PATIALA	npp	30.27630	76.26640	4/26/2022	13:03:29	D	5.40
298	PATIALA	PATIALA	npp	30.27710	76.27040	4/26/2022	13:03:29	D	5.40
299	PATIALA	SAMANA	npp	30.09750	76.19560	4/26/2022	13:03:29	D	5.80
300	PATIALA	SAMANA	npp	30.18910	76.18880	4/26/2022	13:03:29	D	5.90
301	PATIALA	SAMANA	Terra	30.22000	76.12100	4/26/2022	11:10:31	D	12.70
302	PATIALA	SANAUR	npp	30.15040	76.31570	4/26/2022	13:03:29	D	8.40
303	PATIALA	SANAUR	Terra	30.14400	76.31100	4/26/2022	11:10:31	D	35.60
304	PATIALA	SANAUR	Terra	30.21500	76.33100	4/26/2022	11:10:31	D	9.70
305	SANGRUR	ANDANA	npp	29.75040	75.99230	4/26/2022	13:03:29	D	9.90
306	SANGRUR	ANDANA	npp	29.75380	75.96950	4/26/2022	01:53:29	N	1.10
307	SANGRUR	ANDANA	npp	29.75450	75.99130	4/26/2022	13:03:29	D	8.70
308	SANGRUR	ANDANA	npp	29.75630	75.97150	4/26/2022	01:53:29	N	0.90
309	SANGRUR	ANDANA	npp	29.78570	75.92320	4/26/2022	13:03:29	D	11.10
310	SANGRUR	ANDANA	npp	29.78660	75.92740	4/26/2022	13:03:29	D	11.10
311	SANGRUR	ANDANA	npp	29.79070	75.84590	4/26/2022	01:53:29	N	0.30
312	SANGRUR	ANDANA	npp	29.79120	75.99200	4/26/2022	13:03:29	D	5.60
313	SANGRUR	ANDANA	npp	29.83540	76.08450	4/26/2022	13:03:29	D	12.40
314	SANGRUR	ANDANA	npp	29.85760	75.98320	4/26/2022	13:03:29	D	4.90
315	SANGRUR	ANDANA	Terra	29.73300	75.98200	4/26/2022	11:10:31	D	11.60
316	SANGRUR	ANDANA	Terra	29.83700	76.08400	4/26/2022	11:10:31	D	16.60
317	SANGRUR	ANDANA	Terra	29.85800	75.94900	4/26/2022	11:10:31	D	9.30
318	SANGRUR	BHAWANIGARH	npp	30.23620	75.98500	4/26/2022	13:03:29	D	9.40
319	SANGRUR	DHURI	npp	30.30710	75.79350	4/26/2022	13:03:29	D	6.10

320	SANGRUR	DIRBA	npp	30.05260	75.95020	4/26/2022	13:03:29	D	9.30
321	SANGRUR	LEHRA GAGA	npp	29.88780	75.84390	4/26/2022	13:03:29	D	5.30
322	SANGRUR	LEHRA GAGA	npp	29.96130	75.75360	4/26/2022	13:03:29	D	4.10
323	SANGRUR	LEHRA GAGA	npp	29.96850	75.84020	4/26/2022	13:03:29	D	9.30
324	SANGRUR	LEHRA GAGA	Terra	29.85000	75.82000	4/26/2022	11:10:31	D	9.30
325	SANGRUR	LEHRA GAGA	Terra	30.00500	75.83100	4/26/2022	11:10:31	D	24.20
326	SANGRUR	MALERKOTLA-2	npp	30.57910	75.73960	4/26/2022	13:03:29	D	5.40
327	SANGRUR	MALERKOTLA-2	npp	30.63980	75.81570	4/26/2022	13:03:29	D	34.90
328	SANGRUR	SANGRUR	npp	30.19830	75.88220	4/26/2022	13:03:29	D	10.60
329	SANGRUR	SANGRUR	npp	30.19960	75.88140	4/26/2022	13:03:29	D	11.40
330	SANGRUR	SANGRUR	npp	30.23110	75.64280	4/26/2022	13:03:29	D	7.50
331	SANGRUR	SANGRUR	npp	30.25070	75.74040	4/26/2022	13:03:29	D	8.30
332	SANGRUR	SANGRUR	Terra	30.15700	75.86700	4/26/2022	11:10:31	D	12.20
333	SANGRUR	SANGRUR	Terra	30.18100	75.76600	4/26/2022	11:10:31	D	7.90
334	SANGRUR	SANGRUR	Terra	30.27200	75.90200	4/26/2022	11:10:31	D	13.40
335	SANGRUR	SANGRUR	Terra	30.28800	75.85200	4/26/2022	11:10:31	D	17.50
336	SANGRUR	SANGRUR	Terra	30.29000	75.84200	4/26/2022	11:10:31	D	9.70
337	SANGRUR	SUNAM	npp	30.06150	75.80280	4/26/2022	13:03:29	D	4.90
338	SANGRUR	SUNAM	npp	30.06560	75.80170	4/26/2022	13:03:29	D	4.90
339	SANGRUR	SUNAM	npp	30.12990	75.87360	4/26/2022	13:03:29	D	9.30
340	SANGRUR	SUNAM	npp	30.15070	75.82850	4/26/2022	13:03:29	D	7.40
341	SANGRUR	SUNAM	npp	30.16000	75.76850	4/26/2022	13:03:29	D	26.60
342	SANGRUR	SUNAM	npp	30.16200	75.82110	4/26/2022	13:03:29	D	10.70
343	SANGRUR	SUNAM	npp	30.16280	75.82530	4/26/2022	13:03:29	D	14.80
344	SANGRUR	SUNAM	npp	30.16610	75.82000	4/26/2022	13:03:29	D	11.10
345	SANGRUR	SUNAM	npp	30.16690	75.82420	4/26/2022	13:03:29	D	8.80
346	SANGRUR	SUNAM	npp	30.16890	75.74830	4/26/2022	13:03:29	D	5.30
347	SANGRUR	SUNAM	Terra	29.98900	75.75800	4/26/2022	11:10:31	D	11.10
348	SANGRUR	SUNAM	Terra	30.06400	75.81000	4/26/2022	11:10:31	D	10.80
349	SANGRUR	SUNAM	Terra	30.06500	75.80000	4/26/2022	11:10:31	D	13.50
350	SBS NAGAR	AUR	npp	31.12420	75.91980	4/26/2022	13:03:29	D	37.60
351	TARN TARAN	BHIKHIWIND	npp	31.28970	74.74050	4/26/2022	13:03:29	D	3.80
352	TARN TARAN	GANDIWIND TATLA	npp	31.45870	74.66000	4/26/2022	13:03:29	D	5.90

353	TARN TARAN	VALTOHA	npp	31.15100	74.54070	4/26/2022	13:03:29	D	11.00
354	TARN TARAN	VALTOHA	npp	31.20680	74.71860	4/26/2022	13:03:29	D	10.90

Details of wheat residue burning events in Haryana on 26-Apr-2022

S. No.	District	Tehsil / Block	Satellite	Latitude	Longitude	ACQ_DATE	ACQ_TIME	Day / Night	Fire Power (W/m2)
1	AMBALA	AMBALA-II	Terra	30.22400	76.75000	4/26/2022	11:10:31	D	10.40
2	AMBALA	AMBALA-II	Terra	30.23100	76.75800	4/26/2022	11:10:31	D	9.20
3	AMBALA	AMBALA-II	Terra	30.24300	76.68300	4/26/2022	11:10:31	D	6.10
4	BHIWANI	BHIWANI	npp	28.90890	76.18390	4/26/2022	13:03:29	D	6.10
5	BHIWANI	BHIWANI	npp	28.90980	76.18810	4/26/2022	13:03:29	D	4.50
6	BHIWANI	BHIWANI	npp	28.91220	76.17870	4/26/2022	13:03:29	D	6.10
7	BHIWANI	BHIWANI	npp	28.91300	76.18290	4/26/2022	13:03:29	D	6.10
8	BHIWANI	BHIWANI	npp	28.91380	76.18700	4/26/2022	13:03:29	D	4.50
9	BHIWANI	BHIWANI	npp	28.91630	76.17770	4/26/2022	13:03:29	D	6.10
10	BHIWANI	BHIWANI	npp	28.91710	76.18180	4/26/2022	13:03:29	D	6.10
11	BHIWANI	BHIWANI	npp	28.91870	76.19020	4/26/2022	13:03:29	D	11.00
12	BHIWANI	BHIWANI	npp	28.92030	76.17660	4/26/2022	13:03:29	D	6.10
13	FATEHABAD	FATEHABAD	npp	29.52480	75.37510	4/26/2022	13:03:29	D	8.60
14	FATEHABAD	FATEHABAD	Terra	29.53300	75.59500	4/26/2022	11:10:31	D	7.10
15	FATEHABAD	JAKHAL	npp	29.71040	75.74940	4/26/2022	13:03:29	D	23.30
16	FATEHABAD	JAKHAL	npp	29.71740	75.76090	4/26/2022	01:53:29	N	1.10
17	FATEHABAD	JAKHAL	npp	29.73260	75.80540	4/26/2022	01:53:29	N	1.40
18	FATEHABAD	JAKHAL	npp	29.74730	75.78350	4/26/2022	01:53:29	N	0.90
19	FATEHABAD	JAKHAL	npp	29.75400	75.79660	4/26/2022	01:53:29	N	1.20
20	FATEHABAD	JAKHAL	Terra	29.71800	75.71800	4/26/2022	11:10:31	D	7.70
21	FATEHABAD	RATIA	npp	29.68980	75.41530	4/26/2022	13:03:29	D	6.30
22	FATEHABAD	RATIA	npp	29.69080	75.41970	4/26/2022	13:03:29	D	9.00
23	FATEHABAD	RATIA	npp	29.69500	75.41860	4/26/2022	13:03:29	D	13.00
24	FATEHABAD	RATIA	npp	29.73360	75.62690	4/26/2022	13:03:29	D	7.40
25	FATEHABAD	RATIA	Terra	29.70400	75.56700	4/26/2022	11:10:31	D	10.80
26	FATEHABAD	RATIA	Terra	29.70500	75.55700	4/26/2022	11:10:31	D	22.40
27	FATEHABAD	TOHANA	npp	29.66540	75.78390	4/26/2022	13:03:29	D	9.40
28	FATEHABAD	TOHANA	npp	29.67720	75.73560	4/26/2022	13:03:29	D	4.40
29	FATEHABAD	TOHANA	npp	29.72730	75.81240	4/26/2022	13:03:29	D	5.80

30	FATEHABAD	TOHANA	npp	29.73140	75.81140	4/26/2022	13:03:29	D	5.80
31	HISAR	BARWALA	npp	29.30430	75.87200	4/26/2022	01:53:29	N	3.00
32	HISAR	BARWALA	npp	29.37800	75.98650	4/26/2022	13:03:29	D	2.80
33	HISAR	HANSI-I	Terra	29.19400	76.06300	4/26/2022	11:10:31	D	8.30
34	HISAR	NARNAUND	npp	29.21360	76.20280	4/26/2022	01:53:29	N	1.50
35	JHAJJAR	BAHADURGARH	npp	28.72650	76.70500	4/26/2022	13:03:29	D	5.20
36	JHAJJAR	BAHADURGARH	npp	28.73040	76.70400	4/26/2022	13:03:29	D	5.20
37	JHAJJAR	BERI	npp	28.60300	76.48870	4/26/2022	13:03:29	D	7.30
38	JHAJJAR	BERI	npp	28.61430	76.50280	4/26/2022	13:03:29	D	5.10
39	JHAJJAR	BERI	npp	28.61750	76.51900	4/26/2022	13:03:29	D	6.80
40	JHAJJAR	BERI	npp	28.69630	76.55430	4/26/2022	13:03:29	D	5.90
41	JHAJJAR	BERI	npp	28.70030	76.55330	4/26/2022	13:03:29	D	5.90
42	JHAJJAR	BERI	npp	28.72190	76.57730	4/26/2022	13:03:29	D	3.70
43	JHAJJAR	BERI	npp	28.72270	76.58130	4/26/2022	13:03:29	D	3.70
44	JHAJJAR	BERI	npp	28.75940	76.59710	4/26/2022	13:03:29	D	2.90
45	JHAJJAR	BERI	npp	28.78230	76.60910	4/26/2022	01:53:29	N	2.90
46	JHAJJAR	BERI	npp	28.78600	76.60970	4/26/2022	01:53:29	N	2.90
47	JHAJJAR	BERI	npp	28.78670	76.60450	4/26/2022	01:53:29	N	2.90
48	JHAJJAR	BERI	npp	28.81080	76.66730	4/26/2022	13:03:29	D	11.40
49	JHAJJAR	BERI	Terra	28.61900	76.53800	4/26/2022	11:10:31	D	10.30
50	JHAJJAR	BERI	Terra	28.71700	76.56500	4/26/2022	11:10:31	D	15.00
51	JHAJJAR	BERI	Terra	28.73900	76.60200	4/26/2022	11:10:31	D	13.20
52	JHAJJAR	JHAJJAR	npp	28.51410	76.76530	4/26/2022	13:03:29	D	10.90
53	JHAJJAR	JHAJJAR	npp	28.51550	76.76600	4/26/2022	13:03:29	D	7.90
54	JHAJJAR	JHAJJAR	npp	28.51870	76.76110	4/26/2022	13:03:29	D	6.70
55	JIND	JIND	npp	29.26770	76.21030	4/26/2022	13:03:29	D	5.40
56	JIND	JIND	npp	29.26850	76.21440	4/26/2022	13:03:29	D	5.40
57	JIND	JIND	npp	29.27170	76.20930	4/26/2022	13:03:29	D	5.40
58	JIND	JULANA	npp	29.22910	76.35730	4/26/2022	13:03:29	D	9.50
59	JIND	NARWANA	npp	29.73670	76.00910	4/26/2022	13:03:29	D	9.70
60	JIND	NARWANA	npp	29.73990	76.00390	4/26/2022	13:03:29	D	9.00
61	JIND	NARWANA	npp	29.79520	76.08920	4/26/2022	13:03:29	D	5.60
62	JIND	PILLUKHERA	npp	29.40370	76.49320	4/26/2022	13:03:29	D	3.00

63	JIND	PILLUKHERA	npp	29.41390	76.52370	4/26/2022	13:03:29	D	7.80
64	JIND	SAFIDON	Terra	29.37900	76.65400	4/26/2022	11:10:31	D	13.10
65	KAITHAL	KAITHAL	npp	29.83770	76.41210	4/26/2022	13:03:29	D	7.00
66	KAITHAL	KAITHAL	npp	29.83840	76.41610	4/26/2022	13:03:29	D	7.00
67	KAITHAL	KAITHAL	npp	29.86460	76.48650	4/26/2022	13:03:29	D	4.50
68	KAITHAL	KALAYAT	npp	29.67570	76.35800	4/26/2022	13:03:29	D	6.10
69	KAITHAL	KALAYAT	npp	29.69880	76.34780	4/26/2022	13:03:29	D	10.80
70	KAITHAL	RAJOUND	npp	29.54570	76.49080	4/26/2022	13:03:29	D	11.90
71	KAITHAL	RAJOUND	npp	29.66800	76.53480	4/26/2022	13:03:29	D	14.90
72	KAITHAL	RAJOUND	npp	29.67720	76.44920	4/26/2022	13:03:29	D	24.50
73	KAITHAL	RAJOUND	npp	29.68040	76.44420	4/26/2022	13:03:29	D	24.50
74	KAITHAL	SIWAN	Terra	29.88000	76.28200	4/26/2022	11:10:31	D	8.30
75	KARNAL	ASSANDH	npp	29.47820	76.74900	4/26/2022	01:53:29	N	1.40
76	KARNAL	ASSANDH	npp	29.47880	76.74380	4/26/2022	01:53:29	N	1.40
77	KARNAL	ASSANDH	npp	29.49770	76.74690	4/26/2022	01:53:29	N	2.30
78	KARNAL	ASSANDH	npp	29.49820	76.77370	4/26/2022	01:53:29	N	0.80
79	KARNAL	ASSANDH	npp	29.52190	76.83060	4/26/2022	01:53:29	N	0.80
80	KARNAL	ASSANDH	npp	29.58260	76.74030	4/26/2022	01:53:29	N	1.70
81	KARNAL	ASSANDH	npp	29.61530	76.75630	4/26/2022	01:53:29	N	1.10
82	KARNAL	ASSANDH	npp	29.61600	76.75110	4/26/2022	01:53:29	N	1.10
83	KARNAL	ASSANDH	Terra	29.47500	76.74700	4/26/2022	11:10:31	D	17.50
84	KARNAL	CHIRAO	npp	29.62380	76.84310	4/26/2022	01:53:29	N	0.90
85	KARNAL	CHIRAO	npp	29.62490	76.70950	4/26/2022	01:53:29	N	0.70
86	KARNAL	CHIRAO	npp	29.62550	76.73650	4/26/2022	01:53:29	N	0.70
87	KARNAL	CHIRAO	npp	29.64270	76.69080	4/26/2022	01:53:29	N	2.20
88	KARNAL	CHIRAO	npp	29.64650	76.69140	4/26/2022	01:53:29	N	1.20
89	KARNAL	CHIRAO	Terra	29.63100	76.69100	4/26/2022	11:10:31	D	18.90
90	KARNAL	CHIRAO	Terra	29.63900	76.70300	4/26/2022	11:10:31	D	7.30
91	KARNAL	CHIRAO	Terra	29.64000	76.69300	4/26/2022	11:10:31	D	30.70
92	KARNAL	CHIRAO	Terra	29.64200	76.80500	4/26/2022	11:10:31	D	8.60
93	KARNAL	CHIRAO	Terra	29.70200	76.71100	4/26/2022	11:10:31	D	11.10
94	KARNAL	INDRI	npp	29.90360	77.06390	4/26/2022	13:03:29	D	2.70
95	KARNAL	KARNAL	Terra	29.66400	77.06400	4/26/2022	11:10:31	D	8.10

96	KURUKSHETRA	PEHOWA	Terra	29.94600	76.57500	4/26/2022	11:10:31	D	10.80
97	PANIPAT	ISRANA	npp	29.27450	76.90770	4/26/2022	01:53:29	N	1.10
98	PANIPAT	ISRANA	Terra	29.25600	76.90300	4/26/2022	11:10:31	D	9.10
99	PANIPAT	MADLAUDA	npp	29.44920	76.79760	4/26/2022	01:53:29	N	3.40
100	PANIPAT	MADLAUDA	npp	29.45300	76.79820	4/26/2022	01:53:29	N	3.40
101	PANIPAT	SAMALKHA	npp	29.17220	77.10410	4/26/2022	01:53:29	N	1.10
102	PANIPAT	SAMALKHA	npp	29.17960	77.10530	4/26/2022	01:53:29	N	1.50
103	PANIPAT	SAMALKHA	npp	29.19420	77.09540	4/26/2022	01:53:29	N	1.20
104	ROHTAK	LAKHAN MAJRA	npp	29.04160	76.45140	4/26/2022	13:03:29	D	3.00
105	ROHTAK	ROHTAK	npp	28.96530	76.61710	4/26/2022	13:03:29	D	4.70
106	ROHTAK	ROHTAK	Terra	28.79100	76.56300	4/26/2022	11:10:31	D	16.80
107	ROHTAK	ROHTAK	Terra	28.97000	76.49500	4/26/2022	11:10:31	D	11.70
108	ROHTAK	SAMPLA	npp	28.81160	76.67120	4/26/2022	13:03:29	D	13.40
109	ROHTAK	SAMPLA	npp	28.81940	76.68990	4/26/2022	13:03:29	D	3.90
110	SIRSA	BARAGUNDA	npp	29.62260	75.11530	4/26/2022	13:03:29	D	16.50
111	SIRSA	BARAGUNDA	Terra	29.78100	75.17200	4/26/2022	11:10:31	D	11.00
112	SIRSA	DABWALI	npp	29.86560	74.62370	4/26/2022	13:03:29	D	17.70
113	SIRSA	ELLENABAD	npp	29.42350	74.79610	4/26/2022	13:03:29	D	4.80
114	SIRSA	ELLENABAD	npp	29.55680	74.71840	4/26/2022	13:03:29	D	6.90
115	SIRSA	ODHAN	npp	29.85980	74.79020	4/26/2022	13:03:29	D	5.30
116	SIRSA	ODHAN	npp	29.86030	74.79310	4/26/2022	13:03:29	D	5.00
117	SIRSA	RANIA	npp	29.54900	74.85460	4/26/2022	13:03:29	D	11.80
118	SIRSA	RANIA	npp	29.55000	74.85940	4/26/2022	13:03:29	D	10.30
119	SIRSA	SIRSA	npp	29.59840	74.95770	4/26/2022	13:03:29	D	7.30
120	SONIPAT	MURTHAL	Terra	28.95300	77.11900	4/26/2022	11:10:31	D	14.50
121	YAMUNANAGAR	JAGADHRI	npp	30.08340	77.28790	4/26/2022	13:03:29	D	16.40
122	YAMUNANAGAR	MUSTAFABAD	Terra	30.21500	77.20600	4/26/2022	11:10:31	D	9.80

Details of wheat residue burning events in Uttar Pradesh on 26-Apr-2022

S. No.	District	Tehsil / Block	Satellite	Latitude	Longitude	ACQ_DATE	ACQ_TIME	Day / Night	Fire Power (W/m ²)
1	ALLAHABAD	BARA	Terra	25.16700	81.73500	4/26/2022	11:10:31	D	113.90
2	ALLAHABAD	BARA	Terra	25.16900	81.75500	4/26/2022	11:10:31	D	34.40
3	ALLAHABAD	BARA	Terra	25.17400	81.73000	4/26/2022	11:10:31	D	96.90
4	AURAIYA	BIDHUNA	npp	26.64180	79.47790	4/26/2022	01:53:29	N	1.50
5	AZAMGARH	SAGRI	npp	26.12840	83.39430	4/26/2022	01:53:29	N	0.70
6	BAHRAICH	MAHASI	npp	27.44660	81.35860	4/26/2022	01:53:29	N	1.50
7	BAHRAICH	NANPARA	npp	28.11560	81.41800	4/26/2022	01:53:29	N	0.50
8	BALLIA	BELTHARA ROAD	npp	26.02920	83.94530	4/26/2022	01:53:29	N	1.30
9	BALLIA	BELTHARA ROAD	npp	26.03330	83.87580	4/26/2022	13:03:29	D	5.40
10	BALLIA	BELTHARA ROAD	npp	26.03380	83.87890	4/26/2022	01:53:29	N	0.40
11	BALLIA	BELTHARA ROAD	npp	26.03850	83.89440	4/26/2022	01:53:29	N	1.90
12	BALLIA	BELTHARA ROAD	npp	26.04200	83.89520	4/26/2022	01:53:29	N	1.90
13	BALLIA	BELTHARA ROAD	npp	26.05290	83.89760	4/26/2022	01:53:29	N	0.70
14	BALLIA	BELTHARA ROAD	npp	26.07780	83.90530	4/26/2022	01:53:29	N	0.80
15	BALLIA	BELTHARA ROAD	npp	26.07800	83.90330	4/26/2022	01:53:29	N	2.10
16	BALLIA	BELTHARA ROAD	npp	26.07870	83.90070	4/26/2022	01:53:29	N	1.10
17	BALLIA	BELTHARA ROAD	npp	26.08470	83.70020	4/26/2022	01:53:29	N	0.70
18	BALLIA	RASRA	npp	25.83770	83.94630	4/26/2022	13:03:29	D	23.90
19	BALLIA	RASRA	npp	25.88120	84.01200	4/26/2022	01:53:29	N	3.40
20	BALLIA	RASRA	npp	25.93080	83.79900	4/26/2022	13:03:29	D	12.10
21	BALLIA	RASRA	npp	25.93940	83.96180	4/26/2022	01:53:29	N	2.60
22	BALLIA	RASRA	npp	25.94020	83.95710	4/26/2022	01:53:29	N	2.60
23	BALLIA	RASRA	npp	25.94380	83.95790	4/26/2022	01:53:29	N	2.60
24	BALLIA	RASRA	npp	25.95720	83.94640	4/26/2022	01:53:29	N	1.80
25	BALLIA	RASRA	npp	25.95810	83.94390	4/26/2022	01:53:29	N	1.20
26	BALLIA	RASRA	Terra	25.92500	83.80200	4/26/2022	11:10:31	D	38.70
27	BALLIA	SIKANDARPUR	npp	26.07290	83.96000	4/26/2022	13:03:29	D	9.50
28	BALLIA	SIKANDARPUR	npp	26.07350	83.96390	4/26/2022	13:03:29	D	9.50
29	BALLIA	SIKANDARPUR	npp	26.07630	83.95940	4/26/2022	13:03:29	D	8.60

30	BALLIA	SIKANDARPUR	npp	26.07900	83.95490	4/26/2022	13:03:29	D	4.70
31	BALLIA	SIKANDARPUR	Aqua	26.06600	83.95900	4/26/2022	12:45:28	D	43.00
32	BALRAMPUR	TULSIPUR	npp	27.38220	82.46640	4/26/2022	01:53:29	N	0.70
33	BALRAMPUR	UTRAULA	npp	27.18860	82.51060	4/26/2022	13:03:29	D	5.70
34	BALRAMPUR	UTRAULA	npp	27.19190	82.51000	4/26/2022	13:03:29	D	12.20
35	BALRAMPUR	UTRAULA	npp	27.19240	82.50880	4/26/2022	01:53:29	N	0.90
36	BALRAMPUR	UTRAULA	npp	27.19270	82.50730	4/26/2022	01:53:29	N	0.80
37	BALRAMPUR	UTRAULA	npp	27.19540	82.51210	4/26/2022	01:53:29	N	0.80
38	BALRAMPUR	UTRAULA	npp	27.26450	82.47620	4/26/2022	01:53:29	N	1.40
39	BALRAMPUR	UTRAULA	Aqua	27.18400	82.51400	4/26/2022	12:45:28	D	42.50
40	BALRAMPUR	UTRAULA	Aqua	27.19000	82.50600	4/26/2022	12:45:28	D	45.30
41	BAREILLY	BAHERI	npp	28.61310	79.47890	4/26/2022	01:53:29	N	0.50
42	BAREILLY	BAHERI	npp	28.61650	79.47950	4/26/2022	01:53:29	N	0.30
43	BAREILLY	BAHERI	npp	28.67350	79.61790	4/26/2022	01:53:29	N	0.20
44	BAREILLY	BAHERI	npp	28.72790	79.66960	4/26/2022	01:53:29	N	1.80
45	BAREILLY	BAHERI	npp	28.72870	79.67250	4/26/2022	01:53:29	N	1.30
46	BAREILLY	BAHERI	npp	28.83770	79.66780	4/26/2022	01:53:29	N	0.90
47	BASTI	BHANPUR	npp	26.90980	82.74500	4/26/2022	01:53:29	N	1.30
48	BASTI	BHANPUR	npp	26.91390	82.74160	4/26/2022	01:53:29	N	1.30
49	BASTI	BHANPUR	npp	26.91420	82.75300	4/26/2022	13:03:29	D	8.50
50	BASTI	BHANPUR	npp	26.92020	82.74790	4/26/2022	13:03:29	D	24.30
51	BASTI	BHANPUR	npp	26.92070	82.74310	4/26/2022	01:53:29	N	1.00
52	BASTI	BHANPUR	npp	27.05630	82.66780	4/26/2022	01:53:29	N	0.60
53	BASTI	BHANPUR	npp	27.05640	82.66640	4/26/2022	01:53:29	N	0.50
54	BASTI	BHANPUR	npp	27.09050	82.75500	4/26/2022	01:53:29	N	1.00
55	BASTI	BHANPUR	npp	27.09390	82.75580	4/26/2022	01:53:29	N	1.00
56	BASTI	BHANPUR	npp	27.11030	82.74220	4/26/2022	01:53:29	N	0.70
57	BASTI	BHANPUR	npp	27.11430	82.65750	4/26/2022	01:53:29	N	1.90
58	BASTI	RUDHAULI	npp	26.94800	82.82470	4/26/2022	01:53:29	N	1.10
59	BASTI	RUDHAULI	npp	26.94870	82.82060	4/26/2022	01:53:29	N	1.50
60	BASTI	RUDHAULI	npp	26.95410	82.83040	4/26/2022	01:53:29	N	0.50
61	BASTI	RUDHAULI	npp	26.95480	82.82620	4/26/2022	01:53:29	N	0.50
62	BASTI	RUDHAULI	npp	26.95550	82.82210	4/26/2022	01:53:29	N	1.40

63	BIJNOR	BIJNOR	Terra	29.34300	78.24800	4/26/2022	11:10:31	D	14.20
64	BIJNOR	NAGINA	npp	29.38570	78.45570	4/26/2022	13:03:29	D	2.30
65	CHANDAULI	CHAKIA	npp	25.14920	83.34580	4/26/2022	01:53:29	N	1.40
66	CHANDAULI	CHAKIA	npp	25.15280	83.34650	4/26/2022	01:53:29	N	1.40
67	CHANDAULI	CHANDAULI	npp	25.16570	83.24770	4/26/2022	13:03:29	D	9.20
68	CHANDAULI	CHANDAULI	npp	25.21600	83.23380	4/26/2022	01:53:29	N	0.70
69	CHANDAULI	CHANDAULI	npp	25.21730	83.23160	4/26/2022	01:53:29	N	0.80
70	CHANDAULI	CHANDAULI	npp	25.21940	83.09560	4/26/2022	01:53:29	N	0.50
71	CHANDAULI	CHANDAULI	npp	25.34070	83.53310	4/26/2022	01:53:29	N	1.30
72	CHANDAULI	CHANDAULI	npp	25.36910	83.42930	4/26/2022	13:03:29	D	24.90
73	CHANDAULI	SHAKALDIHA	npp	25.36500	83.31520	4/26/2022	01:53:29	N	0.50
74	CHANDAULI	SHAKALDIHA	npp	25.38810	83.49660	4/26/2022	01:53:29	N	1.00
75	CHANDAULI	SHAKALDIHA	npp	25.39000	83.49480	4/26/2022	01:53:29	N	1.20
76	DEORIA	BARHAJ	npp	26.34540	83.67660	4/26/2022	01:53:29	N	0.60
77	DEORIA	BARHAJ	npp	26.35330	83.79590	4/26/2022	01:53:29	N	1.00
78	DEORIA	BARHAJ	npp	26.37270	83.72960	4/26/2022	01:53:29	N	0.50
79	DEORIA	BARHAJ	npp	26.39170	83.73650	4/26/2022	13:03:29	D	3.20
80	DEORIA	BARHAJ	npp	26.39500	83.73590	4/26/2022	13:03:29	D	10.30
81	DEORIA	BARHAJ	npp	26.39560	83.73970	4/26/2022	13:03:29	D	10.30
82	DEORIA	BARHAJ	npp	26.39830	83.73530	4/26/2022	13:03:29	D	10.30
83	DEORIA	DEORIA	npp	26.43040	83.73780	4/26/2022	01:53:29	N	1.10
84	DEORIA	DEORIA	npp	26.45290	83.84900	4/26/2022	01:53:29	N	0.50
85	DEORIA	DEORIA	npp	26.46090	83.84600	4/26/2022	01:53:29	N	0.80
86	DEORIA	DEORIA	npp	26.48650	83.80700	4/26/2022	13:03:29	D	5.60
87	DEORIA	DEORIA	npp	26.52650	83.91990	4/26/2022	01:53:29	N	0.70
88	DEORIA	DEORIA	npp	26.60530	83.96470	4/26/2022	01:53:29	N	1.20
89	DEORIA	DEORIA	npp	26.60740	83.96690	4/26/2022	01:53:29	N	0.40
90	DEORIA	DEORIA	Terra	26.43700	83.73300	4/26/2022	11:10:31	D	48.00
91	DEORIA	RUDRAPUR	npp	26.38880	83.68160	4/26/2022	01:53:29	N	0.80
92	DEORIA	RUDRAPUR	npp	26.39250	83.53860	4/26/2022	01:53:29	N	1.20
93	DEORIA	RUDRAPUR	npp	26.39680	83.53490	4/26/2022	01:53:29	N	0.90
94	DEORIA	RUDRAPUR	npp	26.39920	83.72610	4/26/2022	01:53:29	N	1.20
95	DEORIA	RUDRAPUR	npp	26.40280	83.72690	4/26/2022	01:53:29	N	0.60

96	DEORIA	RUDRAPUR	npp	26.41510	83.64090	4/26/2022	13:03:29	D	6.20
97	DEORIA	RUDRAPUR	npp	26.42920	83.73520	4/26/2022	01:53:29	N	1.10
98	DEORIA	RUDRAPUR	npp	26.44620	83.54590	4/26/2022	01:53:29	N	0.50
99	DEORIA	RUDRAPUR	npp	26.44780	83.54390	4/26/2022	13:03:29	D	12.00
100	DEORIA	RUDRAPUR	npp	26.44950	83.55550	4/26/2022	13:03:29	D	12.90
101	DEORIA	RUDRAPUR	npp	26.45110	83.54330	4/26/2022	13:03:29	D	12.00
102	DEORIA	RUDRAPUR	npp	26.47130	83.52840	4/26/2022	01:53:29	N	1.20
103	DEORIA	RUDRAPUR	npp	26.47410	83.54980	4/26/2022	01:53:29	N	2.00
104	DEORIA	RUDRAPUR	Terra	26.44300	83.56400	4/26/2022	11:10:31	D	55.20
105	DEORIA	RUDRAPUR	Terra	26.44700	83.53900	4/26/2022	11:10:31	D	49.00
106	DEORIA	RUDRAPUR	Terra	26.44900	83.53300	4/26/2022	11:10:31	D	54.00
107	DEORIA	RUDRAPUR	Terra	26.45700	83.56800	4/26/2022	11:10:31	D	58.30
108	DEORIA	RUDRAPUR	Terra	26.46200	83.54300	4/26/2022	11:10:31	D	93.70
109	DEORIA	RUDRAPUR	Terra	26.46400	83.53700	4/26/2022	11:10:31	D	44.80
110	DEORIA	SALEMPUR	npp	26.15810	83.94490	4/26/2022	13:03:29	D	5.50
111	DEORIA	SALEMPUR	npp	26.23820	83.89170	4/26/2022	01:53:29	N	0.80
112	DEORIA	SALEMPUR	npp	26.37160	83.89980	4/26/2022	01:53:29	N	0.50
113	FAIZABAD	FAIZSBAD	npp	26.66440	82.30080	4/26/2022	13:03:29	D	9.40
114	FARRUKHABAD	AMRITPUR	npp	27.32650	79.71620	4/26/2022	01:53:29	N	0.90
115	GAUTAMBUDHNAGAR	JEVAR	Terra	28.25300	77.57900	4/26/2022	11:10:31	D	12.60
116	GAZIPUR	ZAMANIA	npp	25.34130	83.60640	4/26/2022	13:03:29	D	13.30
117	GAZIPUR	ZAMANIA	npp	25.34350	83.53840	4/26/2022	01:53:29	N	1.30
118	GAZIPUR	ZAMANIA	npp	25.47100	83.83780	4/26/2022	13:03:29	D	11.20
119	GAZIPUR	ZAMANIA	Aqua	25.34200	83.60400	4/26/2022	12:45:28	D	33.70
120	GAZIPUR	ZAMANIA	Aqua	25.34700	83.61000	4/26/2022	12:45:28	D	29.60
121	GONDA	MANKAPUR	npp	27.11460	82.49220	4/26/2022	01:53:29	N	0.60
122	GORAKHPUR	BANSGAON	npp	26.46850	83.39960	4/26/2022	01:53:29	N	1.60
123	GORAKHPUR	BANSGAON	npp	26.47980	83.43860	4/26/2022	01:53:29	N	0.60
124	GORAKHPUR	BANSGAON	npp	26.48410	83.43500	4/26/2022	01:53:29	N	0.80
125	GORAKHPUR	BANSGAON	npp	26.48430	83.43290	4/26/2022	01:53:29	N	0.70
126	GORAKHPUR	BANSGAON	npp	26.50700	83.38790	4/26/2022	01:53:29	N	0.80
127	GORAKHPUR	BANSGAON	npp	26.50780	83.38350	4/26/2022	01:53:29	N	1.40
128	GORAKHPUR	BANSGAON	npp	26.56420	83.37330	4/26/2022	01:53:29	N	0.60

129	GORAKHPUR	BANSGAON	npp	26.56490	83.36890	4/26/2022	01:53:29	N	0.60
130	GORAKHPUR	BANSGAON	npp	26.56570	83.36460	4/26/2022	01:53:29	N	0.60
131	GORAKHPUR	BANSGAON	Aqua	26.61100	83.37500	4/26/2022	12:45:28	D	21.60
132	GORAKHPUR	CAMPIERGANJ	npp	26.88980	83.28470	4/26/2022	13:03:29	D	6.10
133	GORAKHPUR	CAMPIERGANJ	npp	26.92210	83.27870	4/26/2022	13:03:29	D	6.60
134	GORAKHPUR	CHAURI CHAURA	npp	26.65230	83.60180	4/26/2022	13:03:29	D	6.20
135	GORAKHPUR	GOLA	npp	26.46250	83.30000	4/26/2022	13:03:29	D	19.20
136	GORAKHPUR	GOLA	npp	26.46310	83.30380	4/26/2022	13:03:29	D	6.20
137	GORAKHPUR	GOLA	npp	26.49320	83.30090	4/26/2022	01:53:29	N	2.50
138	GORAKHPUR	GOLA	Aqua	26.40900	83.36400	4/26/2022	12:45:28	D	31.80
139	GORAKHPUR	GORAKHPUR	npp	26.80230	83.54320	4/26/2022	01:53:29	N	0.70
140	GORAKHPUR	KHAJNI	npp	26.49540	83.24740	4/26/2022	01:53:29	N	1.00
141	GORAKHPUR	KHAJNI	npp	26.49610	83.24310	4/26/2022	01:53:29	N	1.00
142	GORAKHPUR	SAHJANWA	npp	26.78510	83.23420	4/26/2022	01:53:29	N	1.30
143	GORAKHPUR	SAHJANWA	npp	26.84660	83.17780	4/26/2022	13:03:29	D	12.40
144	GORAKHPUR	SAHJANWA	npp	26.84920	83.17700	4/26/2022	01:53:29	N	1.80
145	GORAKHPUR	SAHJANWA	Aqua	26.61100	83.35800	4/26/2022	12:45:28	D	33.50
146	GORAKHPUR	SAHJANWA	Aqua	26.83600	83.15700	4/26/2022	12:45:28	D	26.70
147	GORAKHPUR	SAHJANWA	Aqua	26.84100	83.18100	4/26/2022	12:45:28	D	73.30
148	GORAKHPUR	SAHJANWA	Aqua	26.84900	83.17400	4/26/2022	12:45:28	D	70.10
149	HARDOI	SANDILA	npp	27.12940	80.34230	4/26/2022	01:53:29	N	1.20
150	JHANSI	GARAUTHA	npp	25.62400	79.20750	4/26/2022	01:53:29	N	0.50
151	JHANSI	JHANSI	npp	25.50400	78.70540	4/26/2022	13:03:29	D	8.80
152	JHANSI	JHANSI	npp	25.55500	78.68980	4/26/2022	01:53:29	N	0.60
153	JHANSI	JHANSI	npp	25.55560	78.68590	4/26/2022	01:53:29	N	0.60
154	JHANSI	TAHRAULI	npp	25.58260	78.87650	4/26/2022	01:53:29	N	0.70
155	JHANSI	TAHRAULI	npp	25.63840	79.13450	4/26/2022	01:53:29	N	0.60
156	KANPUR DEHAT	AKBARPUR	npp	26.40410	80.14930	4/26/2022	01:53:29	N	1.20
157	KHERI	MOHMADI	npp	27.86540	80.05820	4/26/2022	13:03:29	D	11.10
158	KHERI	MOHMADI	npp	27.88830	80.10010	4/26/2022	01:53:29	N	1.30
159	KHERI	MOHMADI	npp	27.90780	80.08380	4/26/2022	01:53:29	N	2.80
160	KHERI	MOHMADI	npp	27.93530	80.05590	4/26/2022	01:53:29	N	3.60
161	KHERI	MOHMADI	Terra	28.05400	80.23700	4/26/2022	11:10:31	D	43.30

162	KHERI	MOHMADI	Terra	28.06300	80.24600	4/26/2022	11:10:31	D	45.70
163	KUSHINAGAR	HATA	npp	26.86400	83.72740	4/26/2022	13:03:29	D	8.20
164	KUSHINAGAR	HATA	npp	26.86520	83.73520	4/26/2022	13:03:29	D	7.30
165	KUSHINAGAR	HATA	npp	26.86680	83.72290	4/26/2022	13:03:29	D	5.40
166	KUSHINAGAR	HATA	npp	26.86730	83.72680	4/26/2022	13:03:29	D	5.40
167	KUSHINAGAR	HATA	npp	26.86790	83.73070	4/26/2022	13:03:29	D	6.90
168	KUSHINAGAR	HATA	npp	26.86850	83.73460	4/26/2022	13:03:29	D	6.90
169	KUSHINAGAR	HATA	npp	26.87010	83.72230	4/26/2022	13:03:29	D	5.40
170	KUSHINAGAR	HATA	npp	26.87120	83.73010	4/26/2022	13:03:29	D	6.90
171	KUSHINAGAR	HATA	Aqua	26.86800	83.72300	4/26/2022	12:45:28	D	57.60
172	KUSHINAGAR	HATA	Aqua	26.86900	83.72900	4/26/2022	12:45:28	D	46.10
173	KUSHINAGAR	TAMKUHI RAJ	npp	26.72020	84.04570	4/26/2022	13:03:29	D	3.90
174	KUSHINAGAR	TAMKUHI RAJ	npp	26.72350	84.04510	4/26/2022	13:03:29	D	10.00
175	LALITPUR	LALITPUR	npp	24.61060	78.39840	4/26/2022	01:53:29	N	5.30
176	LALITPUR	LALITPUR	npp	24.68450	78.45970	4/26/2022	01:53:29	N	2.20
177	LALITPUR	LALITPUR	npp	24.70420	78.35010	4/26/2022	01:53:29	N	0.90
178	LALITPUR	LALITPUR	npp	24.70520	78.35000	4/26/2022	01:53:29	N	0.60
179	MAHARAJGANJ	MAHARAJGANJ	npp	26.91250	83.59890	4/26/2022	13:03:29	D	13.60
180	MAHARAJGANJ	MAHARAJGANJ	npp	26.91530	83.59440	4/26/2022	13:03:29	D	13.80
181	MAHARAJGANJ	MAHARAJGANJ	npp	26.94000	83.55390	4/26/2022	13:03:29	D	16.00
182	MAHARAJGANJ	MAHARAJGANJ	npp	27.06510	83.44340	4/26/2022	13:03:29	D	11.20
183	MAHARAJGANJ	MAHARAJGANJ	npp	27.09120	83.57570	4/26/2022	01:53:29	N	1.20
184	MAHARAJGANJ	MAHARAJGANJ	npp	27.10210	83.55530	4/26/2022	01:53:29	N	0.60
185	MAHARAJGANJ	PHARENDA	npp	27.11800	83.30150	4/26/2022	01:53:29	N	0.70
186	MAHARAJGANJ	PHARENDA	npp	27.12180	83.38910	4/26/2022	13:03:29	D	7.10
187	MAHARAJGANJ	PHARENDA	npp	27.12400	83.38070	4/26/2022	13:03:29	D	9.00
188	MAHARAJGANJ	PHARENDA	npp	27.24230	83.21600	4/26/2022	01:53:29	N	0.80
189	MATHURA	CHHATA	Terra	27.73700	77.51900	4/26/2022	11:10:31	D	15.20
190	MAU	MADHUBAN	Aqua	26.20200	83.77500	4/26/2022	12:45:28	D	36.40
191	MAU	MAU	Terra	25.92900	83.79800	4/26/2022	11:10:31	D	48.20
192	MAU	MUHAMMADABAD	npp	25.85570	83.41220	4/26/2022	01:53:29	N	0.70
193	MAU	MUHAMMADABAD	npp	25.86000	83.40860	4/26/2022	01:53:29	N	0.30
194	MEERUT	SARDHANA	npp	29.10120	77.48080	4/26/2022	01:53:29	N	0.90

195	MUZAFARNAGAR	BUDHANA	npp	29.38200	77.46170	4/26/2022	01:53:29	N	0.70
196	MUZAFARNAGAR	KAIRANA	npp	29.67670	77.16540	4/26/2022	13:03:29	D	10.50
197	PILHIBHIT	PILHIBHIT	npp	28.65860	79.67300	4/26/2022	01:53:29	N	0.60
198	PILHIBHIT	PILHIBHIT	npp	28.65910	79.66900	4/26/2022	01:53:29	N	1.30
199	PILHIBHIT	PILHIBHIT	npp	28.68000	79.64400	4/26/2022	01:53:29	N	2.90
200	PILHIBHIT	PILHIBHIT	npp	28.70070	79.64380	4/26/2022	01:53:29	N	1.00
201	PILHIBHIT	PILHIBHIT	npp	28.77730	79.73960	4/26/2022	01:53:29	N	1.70
202	PILHIBHIT	PILHIBHIT	npp	28.78070	79.74030	4/26/2022	01:53:29	N	1.90
203	PILHIBHIT	PURANPUR	npp	28.33430	80.25850	4/26/2022	01:53:29	N	0.90
204	PILHIBHIT	PURANPUR	npp	28.57150	80.14410	4/26/2022	01:53:29	N	1.00
205	PILHIBHIT	PURANPUR	npp	28.57480	80.14470	4/26/2022	01:53:29	N	1.00
206	RAMPUR	SUAR	Terra	28.88200	79.18200	4/26/2022	11:10:31	D	10.90
207	SANTKABIRNAGAR	GHANGHATA	npp	26.57670	83.09840	4/26/2022	01:53:29	N	0.60
208	SANTKABIRNAGAR	MEHDAWAL	npp	26.94170	82.93400	4/26/2022	13:03:29	D	3.10
209	SANTKABIRNAGAR	MEHDAWAL	npp	26.95100	83.13040	4/26/2022	13:03:29	D	15.20
210	SANTKABIRNAGAR	MEHDAWAL	npp	26.95370	83.12600	4/26/2022	13:03:29	D	10.20
211	SANTKABIRNAGAR	MEHDAWAL	npp	26.95430	83.12980	4/26/2022	13:03:29	D	10.20
212	SANTKABIRNAGAR	MEHDAWAL	npp	26.95490	83.13370	4/26/2022	13:03:29	D	9.40
213	SANTKABIRNAGAR	MEHDAWAL	npp	26.95990	83.12410	4/26/2022	01:53:29	N	0.80
214	SANTKABIRNAGAR	MEHDAWAL	npp	26.96030	83.12470	4/26/2022	13:03:29	D	16.10
215	SANTKABIRNAGAR	MEHDAWAL	npp	26.96090	83.12860	4/26/2022	13:03:29	D	16.10
216	SANTKABIRNAGAR	MEHDAWAL	npp	26.96360	83.12410	4/26/2022	13:03:29	D	16.10
217	SANTKABIRNAGAR	MEHDAWAL	npp	26.96420	83.12800	4/26/2022	13:03:29	D	16.10
218	SANTKABIRNAGAR	MEHDAWAL	npp	26.99310	83.06800	4/26/2022	01:53:29	N	0.70
219	SANTKABIRNAGAR	MEHDAWAL	npp	27.00260	83.07440	4/26/2022	01:53:29	N	1.10
220	SANTKABIRNAGAR	MEHDAWAL	npp	27.05580	83.07730	4/26/2022	01:53:29	N	0.50
221	SANTKABIRNAGAR	MEHDAWAL	npp	27.08060	83.07830	4/26/2022	01:53:29	N	1.10
222	SANTKABIRNAGAR	MEHDAWAL	Aqua	26.94500	83.11800	4/26/2022	12:45:28	D	73.80
223	SANTKABIRNAGAR	MEHDAWAL	Aqua	26.95000	83.12300	4/26/2022	12:45:28	D	101.70
224	SANTKABIRNAGAR	MEHDAWAL	Aqua	26.95000	83.14100	4/26/2022	12:45:28	D	30.90
225	SANTKABIRNAGAR	MEHDAWAL	Terra	26.98800	83.03400	4/26/2022	11:10:31	D	32.00
226	SHAHJAHANPUR	PUWANYA	npp	27.99740	80.05170	4/26/2022	01:53:29	N	2.20
227	SHAHJAHANPUR	PUWANYA	npp	28.00270	80.01640	4/26/2022	01:53:29	N	2.60

228	SHAHJAHANPUR	PUWANYA	npp	28.05610	80.00540	4/26/2022	13:03:29	D	11.80
229	SHAHJAHANPUR	PUWANYA	npp	28.07720	80.21510	4/26/2022	01:53:29	N	1.30
230	SHAHJAHANPUR	PUWANYA	npp	28.27280	80.10600	4/26/2022	01:53:29	N	1.80
231	SHAHJAHANPUR	PUWANYA	Terra	28.06600	80.22900	4/26/2022	11:10:31	D	80.20
232	SHAHJAHANPUR	PUWANYA	Terra	28.15100	80.02300	4/26/2022	11:10:31	D	28.10
233	SHAHJAHANPUR	PUWANYA	Terra	28.16200	80.02500	4/26/2022	11:10:31	D	36.60
234	SHAHJAHANPUR	SHAHJAHANPUR	npp	27.86940	80.04420	4/26/2022	01:53:29	N	1.30
235	SHAHJAHANPUR	SHAHJAHANPUR	Terra	27.87600	79.82100	4/26/2022	11:10:31	D	14.70
236	SHAHJAHANPUR	SHAHJAHANPUR	Terra	27.87800	79.80500	4/26/2022	11:10:31	D	42.40
237	SHARANPUR	DEOBAND	npp	29.77740	77.60620	4/26/2022	13:03:29	D	2.30
238	SHARANPUR	NAKUR	npp	29.72870	77.18650	4/26/2022	13:03:29	D	2.90
239	SHRAWASTI	BHINGA	npp	27.87160	81.64800	4/26/2022	01:53:29	N	0.50
240	SHRAWASTI	BHINGA	Terra	27.65900	82.02800	4/26/2022	11:10:31	D	26.40
241	SHRAWASTI	IKAUNA	npp	27.66040	81.73120	4/26/2022	01:53:29	N	0.70
242	SHRAWASTI	IKAUNA	Terra	27.55500	81.82400	4/26/2022	11:10:31	D	31.60
243	SHRAWASTI	IKAUNA	Terra	27.66200	81.74700	4/26/2022	11:10:31	D	40.80
244	SHRAWASTI	IKAUNA	Terra	27.66300	81.74200	4/26/2022	11:10:31	D	36.80
245	SIDDHARTHANAGAR	BANSI	npp	27.05610	82.85090	4/26/2022	01:53:29	N	2.00
246	SIDDHARTHANAGAR	BANSI	npp	27.07730	82.85120	4/26/2022	01:53:29	N	1.70
247	SIDDHARTHANAGAR	BANSI	npp	27.07810	82.84700	4/26/2022	01:53:29	N	3.20
248	SIDDHARTHANAGAR	BANSI	npp	27.12030	82.86920	4/26/2022	01:53:29	N	0.60
249	SIDDHARTHANAGAR	BANSI	npp	27.12800	82.89930	4/26/2022	01:53:29	N	0.80
250	SIDDHARTHANAGAR	BANSI	npp	27.13900	82.83690	4/26/2022	01:53:29	N	1.30
251	SIDDHARTHANAGAR	BANSI	npp	27.24390	82.84080	4/26/2022	01:53:29	N	0.60
252	SIDDHARTHANAGAR	BANSI	npp	27.24420	82.84240	4/26/2022	01:53:29	N	0.50
253	SIDDHARTHANAGAR	BANSI	npp	27.24730	82.84150	4/26/2022	01:53:29	N	0.60
254	SIDDHARTHANAGAR	DOMARIYAGANJ	npp	27.15290	82.55530	4/26/2022	01:53:29	N	0.70
255	SIDDHARTHANAGAR	DOMARIYAGANJ	npp	27.25750	82.68230	4/26/2022	01:53:29	N	1.10
256	SIDDHARTHANAGAR	DOMARIYAGANJ	Aqua	27.22200	82.66000	4/26/2022	12:45:28	D	57.90
257	SIDDHARTHANAGAR	DOMARIYAGANJ	Aqua	27.22400	82.63900	4/26/2022	12:45:28	D	42.50
258	SIDDHARTHANAGAR	DOMARIYAGANJ	Aqua	27.22900	82.66400	4/26/2022	12:45:28	D	43.80
259	SIDDHARTHANAGAR	ITWA	npp	27.35290	82.78270	4/26/2022	01:53:29	N	0.60
260	SIDDHARTHANAGAR	ITWA	npp	27.36580	82.52190	4/26/2022	01:53:29	N	0.80

261	SIDDHARTHANAGAR	ITWA	npp	27.36640	82.53890	4/26/2022	01:53:29	N	0.80
262	SIDDHARTHANAGAR	ITWA	npp	27.38110	82.67690	4/26/2022	01:53:29	N	0.70
263	SIDDHARTHANAGAR	NAUGARH	npp	27.23230	83.13430	4/26/2022	13:03:29	D	8.10
264	SIDDHARTHANAGAR	NAUGARH	npp	27.23890	83.13300	4/26/2022	13:03:29	D	9.40
265	SIDDHARTHANAGAR	NAUGARH	npp	27.36590	83.26070	4/26/2022	13:03:29	D	14.90
266	SIDDHARTHANAGAR	NAUGARH	npp	27.38560	83.23310	4/26/2022	13:03:29	D	3.50
267	SIDDHARTHANAGAR	NAUGARH	npp	27.42490	83.08620	4/26/2022	13:03:29	D	11.10
268	SIDDHARTHANAGAR	NAUGARH	npp	27.44330	83.16650	4/26/2022	13:03:29	D	5.70
269	SIDDHARTHANAGAR	NAUGARH	npp	27.44660	83.16590	4/26/2022	13:03:29	D	8.10
270	SIDDHARTHANAGAR	NAUGARH	Aqua	27.22500	83.12800	4/26/2022	12:45:28	D	40.00
271	SIDDHARTHANAGAR	NAUGARH	Aqua	27.23000	83.13200	4/26/2022	12:45:28	D	84.00
272	SIDDHARTHANAGAR	NAUGARH	Aqua	27.23900	83.12400	4/26/2022	12:45:28	D	34.70
273	SIDDHARTHANAGAR	SHOHRATGARH	npp	27.39160	83.08470	4/26/2022	01:53:29	N	1.70
274	SIDDHARTHANAGAR	SHOHRATGARH	npp	27.39510	83.08550	4/26/2022	01:53:29	N	0.80
275	SIDDHARTHANAGAR	SHOHRATGARH	npp	27.46270	82.75250	4/26/2022	13:03:29	D	20.90
276	SONBHADRA	REBUTSHGANJ	npp	24.55820	82.85240	4/26/2022	01:53:29	N	4.30
277	SONBHADRA	REBUTSHGANJ	npp	24.74810	83.02840	4/26/2022	01:53:29	N	0.20

Details of wheat residue burning events in Madhya Pradesh on 26-Apr-2022

S. No.	District	Tehsil / Block	Satellite	Latitude	Longitude	ACQ_DATE	ACQ_TIME	Day / Night	Fire Power (W/m ²)
1	ANUPPUR	KOTMA	npp	23.18500	81.95090	4/26/2022	01:53:29	N	1.00
2	ANUPPUR	KOTMA	npp	23.18850	81.95160	4/26/2022	01:53:29	N	0.50
3	ANUPPUR	PUSHPRAJGARH	npp	22.87560	81.59140	4/26/2022	01:53:29	N	1.50
4	ANUPPUR	PUSHPRAJGARH	npp	23.22220	81.22080	4/26/2022	01:53:29	N	0.70
5	ASHOKNAGAR	ASHOKNAGAR	npp	24.43910	77.48000	4/26/2022	01:53:29	N	3.00
6	ASHOKNAGAR	ASHOKNAGAR	npp	24.46430	77.55230	4/26/2022	01:53:29	N	0.80
7	ASHOKNAGAR	ASHOKNAGAR	npp	24.66390	77.81430	4/26/2022	01:53:29	N	0.30
8	ASHOKNAGAR	ASHOKNAGAR	npp	24.67510	77.80210	4/26/2022	01:53:29	N	0.50
9	ASHOKNAGAR	ASHOKNAGAR	npp	24.67600	77.80390	4/26/2022	01:53:29	N	0.50
10	ASHOKNAGAR	ASHOKNAGAR	npp	24.71710	77.60270	4/26/2022	01:53:29	N	0.60
11	ASHOKNAGAR	ASHOKNAGAR	npp	24.76370	77.62330	4/26/2022	01:53:29	N	0.60
12	ASHOKNAGAR	ASHOKNAGAR	npp	24.83810	77.54290	4/26/2022	13:03:29	D	21.40
13	ASHOKNAGAR	ASHOKNAGAR	Terra	24.63500	77.84500	4/26/2022	11:10:31	D	15.80
14	ASHOKNAGAR	CHANDERI	npp	24.59240	77.89780	4/26/2022	01:53:29	N	0.90
15	ASHOKNAGAR	ISAGARH	npp	24.71440	77.84650	4/26/2022	01:53:29	N	0.70
16	ASHOKNAGAR	ISAGARH	npp	24.81010	77.71100	4/26/2022	01:53:29	N	0.60
17	ASHOKNAGAR	ISAGARH	npp	24.85300	77.75630	4/26/2022	01:53:29	N	1.00
18	ASHOKNAGAR	ISAGARH	npp	24.85840	77.69380	4/26/2022	01:53:29	N	1.60
19	ASHOKNAGAR	ISAGARH	npp	24.92680	77.94180	4/26/2022	13:03:29	D	15.60
20	ASHOKNAGAR	MUNGAOLI	npp	24.28360	77.93550	4/26/2022	01:53:29	N	0.50
21	ASHOKNAGAR	MUNGAOLI	npp	24.38480	78.15210	4/26/2022	01:53:29	N	3.50
22	ASHOKNAGAR	MUNGAOLI	npp	24.38540	78.14810	4/26/2022	01:53:29	N	1.30
23	ASHOKNAGAR	MUNGAOLI	npp	24.38760	78.15660	4/26/2022	01:53:29	N	3.50
24	ASHOKNAGAR	MUNGAOLI	npp	24.38820	78.15270	4/26/2022	01:53:29	N	3.50
25	ASHOKNAGAR	MUNGAOLI	npp	24.39000	78.14080	4/26/2022	01:53:29	N	0.70
26	ASHOKNAGAR	MUNGAOLI	npp	24.39100	78.15720	4/26/2022	01:53:29	N	1.00
27	ASHOKNAGAR	MUNGAOLI	npp	24.39160	78.15330	4/26/2022	01:53:29	N	1.00
28	ASHOKNAGAR	MUNGAOLI	npp	24.41860	78.06420	4/26/2022	01:53:29	N	0.40
29	ASHOKNAGAR	MUNGAOLI	npp	24.42200	78.06480	4/26/2022	01:53:29	N	0.40

30	ASHOKNAGAR	MUNGAOLI	npp	24.52960	78.09300	4/26/2022	01:53:29	N	0.70
31	ASHOKNAGAR	MUNGAOLI	npp	24.53300	78.09360	4/26/2022	01:53:29	N	0.50
32	ASHOKNAGAR	MUNGAOLI	Terra	24.35100	78.00900	4/26/2022	11:10:31	D	12.80
33	ASHOKNAGAR	MUNGAOLI	Terra	24.52200	78.08600	4/26/2022	11:10:31	D	14.60
34	ASHOKNAGAR	MUNGAOLI	Terra	24.52500	78.07200	4/26/2022	11:10:31	D	12.50
35	BALAGHAT	BAIHAR	npp	22.24640	80.80830	4/26/2022	01:53:29	N	1.90
36	BETUL	AMLAL	npp	21.92470	78.37000	4/26/2022	01:53:29	N	1.70
37	BETUL	AMLAL	npp	21.98050	78.13610	4/26/2022	01:53:29	N	0.90
38	BETUL	BHAINSDEHI	npp	21.62160	77.94080	4/26/2022	01:53:29	N	0.80
39	BETUL	MULTAI	npp	21.63750	78.27920	4/26/2022	01:53:29	N	1.20
40	BETUL	MULTAI	npp	21.67230	78.36720	4/26/2022	13:03:29	D	9.50
41	BHOPAL	BERASIYA	npp	23.57750	77.39250	4/26/2022	01:53:29	N	0.80
42	BHOPAL	BERASIYA	npp	23.59970	77.53390	4/26/2022	01:53:29	N	1.60
43	BHOPAL	BERASIYA	npp	23.64160	77.55190	4/26/2022	01:53:29	N	0.50
44	BHOPAL	BERASIYA	npp	23.64270	77.33200	4/26/2022	01:53:29	N	0.30
45	BHOPAL	BERASIYA	npp	23.65770	77.53800	4/26/2022	01:53:29	N	0.90
46	BHOPAL	BERASIYA	npp	23.65860	77.22020	4/26/2022	01:53:29	N	1.50
47	BHOPAL	BERASIYA	npp	23.66670	77.23860	4/26/2022	01:53:29	N	0.70
48	BHOPAL	BERASIYA	npp	23.67790	77.39510	4/26/2022	01:53:29	N	1.50
49	BHOPAL	BERASIYA	npp	23.68130	77.39570	4/26/2022	01:53:29	N	1.40
50	BHOPAL	BERASIYA	npp	23.70540	77.45010	4/26/2022	01:53:29	N	0.40
51	BHOPAL	BERASIYA	npp	23.70670	77.61260	4/26/2022	01:53:29	N	0.60
52	BHOPAL	BERASIYA	npp	23.71010	77.61320	4/26/2022	01:53:29	N	0.60
53	BHOPAL	BERASIYA	npp	23.73460	77.24380	4/26/2022	01:53:29	N	1.30
54	BHOPAL	BERASIYA	npp	23.73520	77.23970	4/26/2022	01:53:29	N	1.40
55	BHOPAL	BERASIYA	npp	23.73810	77.24440	4/26/2022	01:53:29	N	0.50
56	BHOPAL	BERASIYA	npp	23.73870	77.24020	4/26/2022	01:53:29	N	0.50
57	BHOPAL	BERASIYA	npp	23.75540	77.58640	4/26/2022	01:53:29	N	1.10
58	BHOPAL	BERASIYA	npp	23.79300	77.21790	4/26/2022	01:53:29	N	0.90
59	BHOPAL	BERASIYA	Terra	23.65900	77.53600	4/26/2022	11:10:31	D	20.30
60	BHOPAL	HUZUR	npp	23.13140	77.44310	4/26/2022	01:53:29	N	0.60
61	BHOPAL	HUZUR	npp	23.22070	77.23740	4/26/2022	01:53:29	N	1.00
62	BHOPAL	HUZUR	npp	23.22470	77.23390	4/26/2022	01:53:29	N	1.00

63	BHOPAL	HUZUR	npp	23.22530	77.22980	4/26/2022	01:53:29	N	1.10
64	BHOPAL	HUZUR	npp	23.22800	77.23820	4/26/2022	13:03:29	D	20.70
65	BHOPAL	HUZUR	npp	23.22820	77.23450	4/26/2022	01:53:29	N	0.60
66	BHOPAL	HUZUR	npp	23.22880	77.23040	4/26/2022	01:53:29	N	2.50
67	BHOPAL	HUZUR	npp	23.22880	77.24260	4/26/2022	13:03:29	D	10.80
68	BHOPAL	HUZUR	npp	23.24660	77.26540	4/26/2022	01:53:29	N	0.50
69	BHOPAL	HUZUR	npp	23.24720	77.26130	4/26/2022	01:53:29	N	0.50
70	BHOPAL	HUZUR	npp	23.29410	77.45260	4/26/2022	01:53:29	N	3.90
71	BHOPAL	HUZUR	npp	23.29470	77.44850	4/26/2022	01:53:29	N	2.30
72	BHOPAL	HUZUR	npp	23.29750	77.45310	4/26/2022	01:53:29	N	0.90
73	BHOPAL	HUZUR	npp	23.29810	77.44910	4/26/2022	01:53:29	N	0.70
74	BHOPAL	HUZUR	npp	23.29870	77.44500	4/26/2022	01:53:29	N	0.70
75	BHOPAL	HUZUR	npp	23.33880	77.26390	4/26/2022	01:53:29	N	0.50
76	BHOPAL	HUZUR	npp	23.34950	77.45300	4/26/2022	01:53:29	N	0.50
77	BHOPAL	HUZUR	npp	23.35350	77.44960	4/26/2022	01:53:29	N	0.90
78	BHOPAL	HUZUR	npp	23.35470	77.44140	4/26/2022	01:53:29	N	0.40
79	BHOPAL	HUZUR	npp	23.35810	77.44200	4/26/2022	01:53:29	N	1.30
80	BHOPAL	HUZUR	npp	23.37180	77.49410	4/26/2022	01:53:29	N	0.60
81	BHOPAL	HUZUR	npp	23.41040	77.39670	4/26/2022	01:53:29	N	1.00
82	BHOPAL	HUZUR	npp	23.41270	77.38030	4/26/2022	01:53:29	N	1.20
83	BHOPAL	HUZUR	npp	23.41380	77.39720	4/26/2022	01:53:29	N	0.80
84	BHOPAL	HUZUR	npp	23.41620	77.38090	4/26/2022	01:53:29	N	3.40
85	BHOPAL	HUZUR	npp	23.41680	77.37680	4/26/2022	01:53:29	N	1.50
86	BHOPAL	HUZUR	npp	23.41730	77.39780	4/26/2022	01:53:29	N	0.80
87	BHOPAL	HUZUR	npp	23.41830	77.43970	4/26/2022	01:53:29	N	0.90
88	BHOPAL	HUZUR	npp	23.41890	77.43560	4/26/2022	01:53:29	N	1.90
89	BHOPAL	HUZUR	npp	23.41900	77.38560	4/26/2022	01:53:29	N	3.40
90	BHOPAL	HUZUR	npp	23.41960	77.38150	4/26/2022	01:53:29	N	3.40
91	BHOPAL	HUZUR	npp	23.42020	77.37740	4/26/2022	01:53:29	N	1.50
92	BHOPAL	HUZUR	npp	23.42530	77.41580	4/26/2022	01:53:29	N	0.40
93	BHOPAL	HUZUR	npp	23.43530	77.32140	4/26/2022	01:53:29	N	1.00
94	BHOPAL	HUZUR	Aqua	23.20200	77.31500	4/26/2022	14:22:53	D	81.40
95	BHOPAL	HUZUR	Aqua	23.20700	77.31000	4/26/2022	14:22:53	D	95.30

96	BURHANPUR	BURHANPUR	npp	21.08230	76.33680	4/26/2022	01:53:29	N	5.90
97	CHHATARPUR	RAJNAGAR	npp	25.05740	79.96540	4/26/2022	01:53:29	N	0.50
98	CHHINDWARA	AMARWARA	npp	22.53180	79.23890	4/26/2022	13:03:29	D	3.70
99	CHHINDWARA	BICHHUA	npp	21.83570	79.12540	4/26/2022	01:53:29	N	0.70
100	CHHINDWARA	BICHHUA	npp	21.83900	79.12600	4/26/2022	01:53:29	N	0.70
101	CHHINDWARA	BICHHUA	npp	21.83960	79.12230	4/26/2022	01:53:29	N	0.70
102	CHHINDWARA	CHAURAI	npp	21.91090	79.11920	4/26/2022	01:53:29	N	0.40
103	CHHINDWARA	CHAURAI	npp	22.03580	79.14490	4/26/2022	01:53:29	N	0.70
104	CHHINDWARA	CHAURAI	npp	22.04240	79.14610	4/26/2022	01:53:29	N	0.30
105	CHHINDWARA	CHAURAI	npp	22.04420	79.19970	4/26/2022	01:53:29	N	0.80
106	CHHINDWARA	CHAURAI	npp	22.05850	79.12990	4/26/2022	01:53:29	N	1.40
107	CHHINDWARA	CHAURAI	npp	22.05910	79.12620	4/26/2022	01:53:29	N	2.10
108	CHHINDWARA	CHAURAI	npp	22.06300	79.34000	4/26/2022	01:53:29	N	2.20
109	CHHINDWARA	CHAURAI	npp	22.06550	79.38540	4/26/2022	01:53:29	N	0.40
110	CHHINDWARA	CHAURAI	npp	22.06580	79.33990	4/26/2022	01:53:29	N	0.70
111	CHHINDWARA	CHAURAI	npp	22.09680	79.18560	4/26/2022	01:53:29	N	2.30
112	CHHINDWARA	CHAURAI	npp	22.09740	79.18190	4/26/2022	01:53:29	N	2.30
113	CHHINDWARA	CHAURAI	npp	22.10930	79.21450	4/26/2022	01:53:29	N	0.60
114	CHHINDWARA	CHAURAI	npp	22.12260	79.28150	4/26/2022	01:53:29	N	1.00
115	CHHINDWARA	CHAURAI	npp	22.15470	79.33690	4/26/2022	01:53:29	N	1.30
116	CHHINDWARA	CHHINDWARA	npp	21.98650	79.02630	4/26/2022	01:53:29	N	0.80
117	CHHINDWARA	CHHINDWARA	npp	22.03460	79.00010	4/26/2022	01:53:29	N	0.40
118	CHHINDWARA	CHHINDWARA	npp	22.03790	79.00060	4/26/2022	01:53:29	N	0.80
119	CHHINDWARA	CHHINDWARA	npp	22.06240	79.12680	4/26/2022	01:53:29	N	2.10
120	CHHINDWARA	CHHINDWARA	npp	22.13330	79.01700	4/26/2022	01:53:29	N	1.60
121	CHHINDWARA	CHHINDWARA	npp	22.14900	78.97270	4/26/2022	13:03:29	D	14.20
122	CHHINDWARA	CHHINDWARA	npp	22.15350	79.12730	4/26/2022	01:53:29	N	0.30
123	CHHINDWARA	JAMAI	npp	22.22100	78.68110	4/26/2022	13:03:29	D	7.80
124	CHHINDWARA	SAUSAR	npp	21.62870	78.91360	4/26/2022	13:03:29	D	10.30
125	DAMOH	BATIAGARH	npp	24.02270	79.23680	4/26/2022	01:53:29	N	0.90
126	DAMOH	DAMOH	npp	23.84160	79.39810	4/26/2022	01:53:29	N	1.20
127	DAMOH	PATERA	npp	24.04770	79.72890	4/26/2022	01:53:29	N	0.70
128	DAMOH	PATHARIA	npp	23.85230	79.21820	4/26/2022	01:53:29	N	0.90

129	DAMOH	PATHARIA	npp	23.85950	79.21560	4/26/2022	01:53:29	N	1.50
130	DAMOH	PATHARIA	Terra	23.94500	79.32100	4/26/2022	11:10:31	D	17.60
131	DATIA	BHANDER	npp	25.86200	78.71300	4/26/2022	01:53:29	N	0.40
132	DATIA	BHANDER	npp	25.86820	78.69370	4/26/2022	01:53:29	N	1.40
133	DATIA	BHANDER	npp	25.88500	78.72120	4/26/2022	01:53:29	N	0.50
134	DATIA	BHANDER	npp	25.93060	78.71710	4/26/2022	01:53:29	N	3.50
135	DATIA	SEONDHA	npp	25.93120	78.71310	4/26/2022	01:53:29	N	1.70
136	DATIA	SEONDHA	npp	25.93170	78.69950	4/26/2022	13:03:29	D	10.40
137	DATIA	SEONDHA	npp	25.93260	78.70140	4/26/2022	13:03:29	D	20.30
138	DATIA	SEONDHA	npp	26.02050	78.74840	4/26/2022	01:53:29	N	1.90
139	DATIA	SEONDHA	npp	26.03080	78.72570	4/26/2022	01:53:29	N	1.10
140	DATIA	SEONDHA	Terra	25.93200	78.71500	4/26/2022	11:10:31	D	31.50
141	DATIA	SEONDHA	Terra	25.93400	78.70100	4/26/2022	11:10:31	D	22.00
142	DATIA	SEONDHA	Terra	26.02000	78.74000	4/26/2022	11:10:31	D	16.50
143	DEWAS	DEWAS	npp	22.87790	76.12830	4/26/2022	01:53:29	N	1.00
144	DEWAS	DEWAS	npp	22.91480	76.18710	4/26/2022	13:03:29	D	6.60
145	DEWAS	DEWAS	npp	22.91590	76.19220	4/26/2022	13:03:29	D	6.60
146	DEWAS	DEWAS	npp	22.94880	76.17620	4/26/2022	01:53:29	N	2.80
147	DEWAS	DEWAS	npp	22.95240	76.17670	4/26/2022	01:53:29	N	2.00
148	DEWAS	DEWAS	npp	23.01730	75.99960	4/26/2022	01:53:29	N	1.20
149	DEWAS	DEWAS	npp	23.01800	75.99510	4/26/2022	01:53:29	N	1.20
150	DEWAS	DEWAS	npp	23.02100	76.00020	4/26/2022	01:53:29	N	1.20
151	DEWAS	DEWAS	npp	23.02460	76.00080	4/26/2022	01:53:29	N	2.50
152	DEWAS	DEWAS	npp	23.02830	76.00140	4/26/2022	01:53:29	N	2.50
153	DEWAS	DEWAS	npp	23.06560	76.07130	4/26/2022	13:03:29	D	8.30
154	DEWAS	SONKACH	npp	23.00710	76.42750	4/26/2022	01:53:29	N	0.40
155	DEWAS	TONK KHURD	npp	23.10170	76.29400	4/26/2022	13:03:29	D	11.00
156	DHAR	BADNAWAR	npp	22.80780	75.25350	4/26/2022	01:53:29	N	1.20
157	DHAR	BADNAWAR	npp	22.98170	75.24630	4/26/2022	01:53:29	N	0.40
158	DHAR	BADNAWAR	npp	23.03920	75.24680	4/26/2022	01:53:29	N	0.60
159	DHAR	BADNAWAR	npp	23.06710	75.24090	4/26/2022	01:53:29	N	1.50
160	DHAR	BADNAWAR	npp	23.06770	75.23590	4/26/2022	01:53:29	N	1.50
161	DHAR	DHAR	npp	22.57510	75.41730	4/26/2022	01:53:29	N	0.80

162	DHAR	DHAR	npp	22.71560	75.25170	4/26/2022	01:53:29	N	0.80
163	DHAR	DHAR	Terra	22.62500	75.71100	4/26/2022	11:10:31	D	30.00
164	DHAR	SARDARPUR	npp	22.56160	75.13580	4/26/2022	01:53:29	N	2.50
165	DHAR	SARDARPUR	npp	22.56240	75.13410	4/26/2022	01:53:29	N	2.50
166	DINDORI	DINDORI	npp	22.65730	81.20320	4/26/2022	01:53:29	N	0.70
167	DINDORI	SHAPURA	npp	23.08600	80.75440	4/26/2022	01:53:29	N	0.90
168	GUNA	ARON	npp	24.24170	77.44930	4/26/2022	01:53:29	N	0.80
169	GUNA	ARON	npp	24.24230	77.44520	4/26/2022	01:53:29	N	1.10
170	GUNA	ARON	npp	24.25500	77.45580	4/26/2022	01:53:29	N	1.40
171	GUNA	ARON	npp	24.26080	77.41430	4/26/2022	01:53:29	N	1.10
172	GUNA	ARON	npp	24.26430	77.41480	4/26/2022	01:53:29	N	1.10
173	GUNA	ARON	npp	24.30520	77.55000	4/26/2022	13:03:29	D	10.10
174	GUNA	ARON	npp	24.31460	77.62120	4/26/2022	01:53:29	N	1.00
175	GUNA	ARON	npp	24.35230	77.45410	4/26/2022	01:53:29	N	0.90
176	GUNA	ARON	npp	24.35670	77.52280	4/26/2022	01:53:29	N	2.40
177	GUNA	ARON	npp	24.36020	77.52340	4/26/2022	01:53:29	N	1.40
178	GUNA	ARON	npp	24.42640	77.46940	4/26/2022	01:53:29	N	0.90
179	GUNA	ARON	npp	24.42700	77.46520	4/26/2022	01:53:29	N	0.60
180	GUNA	ARON	npp	24.42990	77.47000	4/26/2022	01:53:29	N	0.90
181	GUNA	ARON	npp	24.43040	77.46580	4/26/2022	01:53:29	N	0.60
182	GUNA	ARON	npp	24.44560	77.35710	4/26/2022	01:53:29	N	0.90
183	GUNA	ARON	npp	24.51400	77.43530	4/26/2022	01:53:29	N	0.60
184	GUNA	GUNA	npp	24.51280	77.38560	4/26/2022	01:53:29	N	1.20
185	GUNA	GUNA	npp	24.51750	77.43580	4/26/2022	01:53:29	N	0.50
186	GUNA	GUNA	npp	24.55160	77.44590	4/26/2022	01:53:29	N	1.10
187	GUNA	GUNA	npp	24.57130	77.40630	4/26/2022	01:53:29	N	0.50
188	GUNA	GUNA	npp	24.64520	77.47280	4/26/2022	01:53:29	N	1.00
189	GUNA	GUNA	npp	24.67870	77.09970	4/26/2022	01:53:29	N	0.70
190	GUNA	GUNA	npp	24.68170	77.46610	4/26/2022	01:53:29	N	0.90
191	GUNA	GUNA	npp	24.68520	77.46670	4/26/2022	01:53:29	N	2.10
192	GUNA	GUNA	npp	24.71270	77.37240	4/26/2022	01:53:29	N	0.60
193	GUNA	GUNA	npp	24.71620	77.37300	4/26/2022	01:53:29	N	0.60
194	GUNA	GUNA	npp	24.76100	77.51890	4/26/2022	13:03:29	D	11.40

195	GUNA	GUNA	npp	24.76500	77.51790	4/26/2022	13:03:29	D	11.40
196	GUNA	GUNA	npp	24.79700	77.48800	4/26/2022	01:53:29	N	1.10
197	GUNA	GUNA	npp	25.01320	77.33050	4/26/2022	01:53:29	N	1.10
198	GUNA	GUNA	npp	25.03060	76.99170	4/26/2022	01:53:29	N	0.60
199	GUNA	GUNA	Terra	24.50000	77.37200	4/26/2022	11:10:31	D	12.00
200	GUNA	GUNA	Terra	24.69000	77.46200	4/26/2022	11:10:31	D	33.50
201	GUNA	GUNA	Terra	24.76200	77.52300	4/26/2022	11:10:31	D	39.50
202	GUNA	GUNA	Terra	24.76400	77.51000	4/26/2022	11:10:31	D	70.00
203	GUNA	GUNA	Terra	24.93400	77.17500	4/26/2022	11:10:31	D	13.50
204	GWALIOR	BHITARWAR	npp	25.88040	78.10000	4/26/2022	01:53:29	N	10.60
205	GWALIOR	BHITARWAR	npp	25.88100	78.09590	4/26/2022	01:53:29	N	10.60
206	GWALIOR	BHITARWAR	npp	25.88390	78.10060	4/26/2022	01:53:29	N	3.40
207	GWALIOR	BHITARWAR	npp	25.88450	78.09650	4/26/2022	01:53:29	N	3.40
208	GWALIOR	BHITARWAR	npp	25.93610	78.12070	4/26/2022	01:53:29	N	5.60
209	GWALIOR	BHITARWAR	Terra	25.86300	78.12000	4/26/2022	11:10:31	D	21.80
210	GWALIOR	BHITARWAR	Terra	25.93400	78.18300	4/26/2022	11:10:31	D	42.10
211	GWALIOR	BHITARWAR	Terra	25.93600	78.16900	4/26/2022	11:10:31	D	19.90
212	GWALIOR	BHITARWAR	Aqua	25.94700	78.12400	4/26/2022	01:52:27	N	32.80
213	GWALIOR	BHITARWAR	Aqua	25.95000	78.11800	4/26/2022	01:52:27	N	26.40
214	GWALIOR	BHITARWAR	Terra	25.95400	78.13100	4/26/2022	11:10:31	D	30.60
215	GWALIOR	DABRA	npp	25.89560	78.16590	4/26/2022	01:53:29	N	4.10
216	GWALIOR	DABRA	npp	25.99360	78.33230	4/26/2022	01:53:29	N	1.60
217	GWALIOR	DABRA	Terra	25.88700	78.16700	4/26/2022	11:10:31	D	19.10
218	GWALIOR	DABRA	Terra	25.88900	78.15300	4/26/2022	11:10:31	D	20.40
219	HARDA	KHIRKIYAN	npp	22.24800	76.91940	4/26/2022	01:53:29	N	7.00
220	HOSHANGABAD	BABAI	npp	22.72880	78.03140	4/26/2022	01:53:29	N	0.40
221	HOSHANGABAD	BABAI	npp	22.73220	78.03200	4/26/2022	01:53:29	N	0.50
222	INDORE	DEPALPUR	npp	22.81860	75.67520	4/26/2022	01:53:29	N	0.40
223	INDORE	DEPALPUR	npp	22.97760	75.59880	4/26/2022	13:03:29	D	7.50
224	INDORE	DEPALPUR	npp	23.03010	75.52030	4/26/2022	01:53:29	N	1.50
225	INDORE	DEPALPUR	npp	23.07230	75.58270	4/26/2022	01:53:29	N	2.40
226	INDORE	DEPALPUR	npp	23.07660	75.57850	4/26/2022	01:53:29	N	2.00
227	INDORE	DEPALPUR	Terra	23.03400	75.56100	4/26/2022	11:10:31	D	40.60

228	INDORE	INDORE	npp	22.66260	75.89730	4/26/2022	13:03:29	D	6.40
229	INDORE	INDORE	npp	22.67160	76.19640	4/26/2022	01:53:29	N	2.80
230	INDORE	INDORE	npp	22.67220	76.19180	4/26/2022	01:53:29	N	1.90
231	INDORE	INDORE	npp	22.67460	76.19660	4/26/2022	13:03:29	D	16.80
232	INDORE	INDORE	npp	22.73250	75.75460	4/26/2022	13:03:29	D	10.40
233	INDORE	INDORE	npp	22.79070	75.75510	4/26/2022	01:53:29	N	0.40
234	INDORE	INDORE	npp	22.80790	75.78290	4/26/2022	13:03:29	D	10.70
235	INDORE	INDORE	npp	22.81300	75.97240	4/26/2022	01:53:29	N	0.40
236	INDORE	SANWER	npp	22.90880	75.73250	4/26/2022	01:53:29	N	0.30
237	INDORE	SANWER	Terra	22.83300	75.96100	4/26/2022	11:10:31	D	11.20
238	JABALPUR	JABALPUR	npp	22.99240	79.93070	4/26/2022	01:53:29	N	0.70
239	JABALPUR	JABALPUR	npp	23.02810	79.85660	4/26/2022	01:53:29	N	1.70
240	JABALPUR	JABALPUR	npp	23.02870	79.85290	4/26/2022	01:53:29	N	1.70
241	JABALPUR	JABALPUR	npp	23.13530	80.07610	4/26/2022	01:53:29	N	1.40
242	JABALPUR	MAJHOULI	npp	23.44830	79.96300	4/26/2022	01:53:29	N	0.60
243	JABALPUR	MAJHOULI	npp	23.55240	79.88210	4/26/2022	01:53:29	N	1.70
244	JABALPUR	MAJHOULI	Terra	23.46900	79.91900	4/26/2022	11:10:31	D	27.10
245	JABALPUR	PATAN	npp	23.26820	79.83840	4/26/2022	01:53:29	N	1.40
246	JABALPUR	PATAN	npp	23.38360	79.83600	4/26/2022	01:53:29	N	0.60
247	JABALPUR	PATAN	Terra	23.38800	79.85500	4/26/2022	11:10:31	D	27.10
248	JABALPUR	SAHPURA	npp	22.96850	79.71890	4/26/2022	01:53:29	N	1.00
249	JABALPUR	SAHPURA	npp	22.97180	79.71950	4/26/2022	01:53:29	N	1.00
250	JABALPUR	SAHPURA	npp	23.13270	79.73110	4/26/2022	13:03:29	D	11.70
251	JABALPUR	SAHPURA	npp	23.18020	79.66530	4/26/2022	01:53:29	N	0.80
252	JABALPUR	SIHORA	npp	23.46310	80.14320	4/26/2022	01:53:29	N	0.70
253	KATNI	BAHURIBAND	npp	23.61380	80.00860	4/26/2022	01:53:29	N	0.80
254	MANDLA	MANDLA	npp	22.51580	80.39520	4/26/2022	13:03:29	D	6.40
255	MANDLA	MEHADWANI	npp	22.97170	80.66270	4/26/2022	01:53:29	N	0.70
256	MANDLA	MEHADWANI	npp	22.97500	80.66340	4/26/2022	01:53:29	N	0.70
257	MANDSAUR	SITAMAU	npp	23.91790	75.30320	4/26/2022	13:03:29	D	16.30
258	NARSHIMAPURA	GOTECAON	npp	22.93680	79.51000	4/26/2022	01:53:29	N	0.40
259	NARSHIMAPURA	GOTECAON	npp	22.97840	79.54820	4/26/2022	01:53:29	N	1.10
260	NARSHIMAPURA	KARELI	npp	23.00240	79.08840	4/26/2022	01:53:29	N	1.00

261	NARSHIMAPURA	KARELI	npp	23.00300	79.08470	4/26/2022	01:53:29	N	1.10
262	NIMACH	NIMACH	npp	24.25680	74.91430	4/26/2022	13:03:29	D	22.00
263	PANNA	GUNAUR	npp	24.46880	80.11060	4/26/2022	01:53:29	N	0.30
264	PANNA	PANNA	npp	24.59200	80.44440	4/26/2022	01:53:29	N	0.70
265	RAISEN	BAGAMGANJ	npp	23.49710	78.30620	4/26/2022	01:53:29	N	1.90
266	RAISEN	BAGAMGANJ	npp	23.53580	78.35550	4/26/2022	01:53:29	N	3.60
267	RAISEN	BAGAMGANJ	npp	23.55120	78.27480	4/26/2022	01:53:29	N	1.20
268	RAISEN	BAGAMGANJ	npp	23.58910	78.32110	4/26/2022	01:53:29	N	1.90
269	RAISEN	BAGAMGANJ	npp	23.58960	78.31730	4/26/2022	01:53:29	N	1.90
270	RAISEN	BAGAMGANJ	npp	23.59240	78.32170	4/26/2022	01:53:29	N	1.90
271	RAISEN	BAGAMGANJ	npp	23.59300	78.31790	4/26/2022	01:53:29	N	1.90
272	RAISEN	BAGAMGANJ	npp	23.59580	78.32230	4/26/2022	01:53:29	N	1.50
273	RAISEN	BAGAMGANJ	npp	23.61210	78.42020	4/26/2022	01:53:29	N	0.50
274	RAISEN	BARELI	npp	23.05050	78.16800	4/26/2022	01:53:29	N	1.70
275	RAISEN	BARELI	npp	23.05780	78.32690	4/26/2022	01:53:29	N	6.20
276	RAISEN	BARELI	npp	23.08110	78.35460	4/26/2022	01:53:29	N	0.50
277	RAISEN	BARELI	npp	23.08270	78.35390	4/26/2022	01:53:29	N	0.40
278	RAISEN	BARELI	npp	23.17660	77.97380	4/26/2022	01:53:29	N	0.60
279	RAISEN	GAIRATGANJ	npp	23.28240	78.06740	4/26/2022	13:03:29	D	7.10
280	RAISEN	GAIRATGANJ	npp	23.28780	78.07280	4/26/2022	01:53:29	N	0.30
281	RAISEN	GAIRATGANJ	npp	23.30360	78.03560	4/26/2022	01:53:29	N	1.20
282	RAISEN	GAIRATGANJ	npp	23.30590	78.02000	4/26/2022	01:53:29	N	2.20
283	RAISEN	GAIRATGANJ	npp	23.40280	78.40830	4/26/2022	01:53:29	N	1.90
284	RAISEN	GAIRATGANJ	npp	23.45580	78.25930	4/26/2022	01:53:29	N	0.60
285	RAISEN	GAIRATGANJ	npp	23.45830	78.26710	4/26/2022	13:03:29	D	15.30
286	RAISEN	GOHARGANJ	npp	22.95690	77.59280	4/26/2022	01:53:29	N	1.70
287	RAISEN	GOHARGANJ	npp	22.95750	77.58880	4/26/2022	01:53:29	N	1.70
288	RAISEN	GOHARGANJ	npp	22.95970	77.59740	4/26/2022	01:53:29	N	1.30
289	RAISEN	GOHARGANJ	npp	22.96250	77.60190	4/26/2022	01:53:29	N	1.30
290	RAISEN	GOHARGANJ	npp	23.02290	77.59770	4/26/2022	13:03:29	D	7.50
291	RAISEN	GOHARGANJ	npp	23.02700	77.61880	4/26/2022	13:03:29	D	12.70
292	RAISEN	GOHARGANJ	npp	23.02950	77.60950	4/26/2022	13:03:29	D	24.60
293	RAISEN	GOHARGANJ	npp	23.08710	77.51100	4/26/2022	01:53:29	N	2.20

294	RAISEN	GOHARGANJ	npp	23.09200	77.54760	4/26/2022	01:53:29	N	1.10
295	RAISEN	GOHARGANJ	npp	23.09210	77.54880	4/26/2022	01:53:29	N	1.40
296	RAISEN	GOHARGANJ	npp	23.09260	77.54360	4/26/2022	01:53:29	N	1.10
297	RAISEN	GOHARGANJ	npp	23.09270	77.54480	4/26/2022	01:53:29	N	1.40
298	RAISEN	GOHARGANJ	npp	23.09600	77.54420	4/26/2022	01:53:29	N	1.10
299	RAISEN	GOHARGANJ	npp	23.15860	77.59570	4/26/2022	01:53:29	N	1.00
300	RAISEN	GOHARGANJ	npp	23.15970	77.58770	4/26/2022	01:53:29	N	1.40
301	RAISEN	GOHARGANJ	npp	23.16320	77.58830	4/26/2022	01:53:29	N	0.60
302	RAISEN	GOHARGANJ	npp	23.17770	77.68060	4/26/2022	01:53:29	N	1.70
303	RAISEN	GOHARGANJ	npp	23.17820	77.67660	4/26/2022	01:53:29	N	1.70
304	RAISEN	GOHARGANJ	npp	23.18760	77.58830	4/26/2022	01:53:29	N	0.30
305	RAISEN	GOHARGANJ	Terra	23.01900	77.61700	4/26/2022	11:10:31	D	95.90
306	RAISEN	GOHARGANJ	Terra	23.02100	77.60300	4/26/2022	11:10:31	D	40.70
307	RAISEN	RAISEN	npp	23.20870	77.70490	4/26/2022	01:53:29	N	6.20
308	RAISEN	RAISEN	npp	23.20930	77.70100	4/26/2022	01:53:29	N	6.20
309	RAISEN	RAISEN	npp	23.21270	77.70150	4/26/2022	01:53:29	N	1.40
310	RAISEN	RAISEN	npp	23.30780	77.62330	4/26/2022	01:53:29	N	2.20
311	RAISEN	RAISEN	npp	23.31930	77.80050	4/26/2022	13:03:29	D	9.30
312	RAISEN	RAISEN	npp	23.34620	77.93450	4/26/2022	01:53:29	N	1.20
313	RAISEN	RAISEN	npp	23.36590	77.94480	4/26/2022	01:53:29	N	3.10
314	RAISEN	RAISEN	npp	23.36920	77.94540	4/26/2022	01:53:29	N	3.10
315	RAISEN	RAISEN	npp	23.37040	77.91330	4/26/2022	01:53:29	N	0.60
316	RAISEN	RAISEN	npp	23.37090	77.93610	4/26/2022	13:03:29	D	14.50
317	RAISEN	RAISEN	npp	23.37500	77.93520	4/26/2022	13:03:29	D	22.80
318	RAISEN	RAISEN	npp	23.39390	77.58440	4/26/2022	01:53:29	N	1.00
319	RAISEN	RAISEN	npp	23.39440	77.58040	4/26/2022	01:53:29	N	1.00
320	RAISEN	RAISEN	npp	23.41940	77.62040	4/26/2022	01:53:29	N	2.50
321	RAISEN	RAISEN	npp	23.42520	77.60480	4/26/2022	01:53:29	N	1.40
322	RAISEN	RAISEN	npp	23.44200	77.82940	4/26/2022	13:03:29	D	7.80
323	RAISEN	RAISEN	npp	23.44260	77.75120	4/26/2022	01:53:29	N	0.90
324	RAISEN	RAISEN	npp	23.45310	77.60540	4/26/2022	01:53:29	N	1.40
325	RAISEN	RAISEN	npp	23.45320	77.55590	4/26/2022	01:53:29	N	4.30
326	RAISEN	RAISEN	npp	23.45370	77.55190	4/26/2022	01:53:29	N	4.30

327	RAISEN	RAISEN	npp	23.45370	77.60140	4/26/2022	01:53:29	N	1.40
328	RAISEN	RAISEN	npp	23.45590	77.61000	4/26/2022	01:53:29	N	1.40
329	RAISEN	RAISEN	npp	23.45650	77.63070	4/26/2022	01:53:29	N	1.60
330	RAISEN	RAISEN	npp	23.45660	77.55650	4/26/2022	01:53:29	N	1.10
331	RAISEN	RAISEN	npp	23.46000	77.76590	4/26/2022	13:03:29	D	17.30
332	RAISEN	RAISEN	npp	23.46010	77.77450	4/26/2022	01:53:29	N	0.50
333	RAISEN	RAISEN	npp	23.46330	77.76090	4/26/2022	13:03:29	D	9.80
334	RAISEN	RAISEN	npp	23.46410	77.77110	4/26/2022	01:53:29	N	0.40
335	RAISEN	RAISEN	npp	23.46470	77.76720	4/26/2022	01:53:29	N	0.40
336	RAISEN	RAISEN	npp	23.47080	77.79670	4/26/2022	01:53:29	N	0.70
337	RAISEN	RAISEN	npp	23.52690	77.72350	4/26/2022	01:53:29	N	2.70
338	RAISEN	RAISEN	npp	23.53030	77.72400	4/26/2022	01:53:29	N	2.70
339	RAISEN	RAISEN	npp	23.53210	77.63820	4/26/2022	01:53:29	N	1.10
340	RAISEN	RAISEN	npp	23.53370	77.72460	4/26/2022	01:53:29	N	0.30
341	RAISEN	RAISEN	npp	23.53440	77.64680	4/26/2022	01:53:29	N	1.00
342	RAISEN	RAISEN	npp	23.54290	77.63590	4/26/2022	01:53:29	N	0.60
343	RAISEN	RAISEN	Terra	23.44600	77.63400	4/26/2022	11:10:31	D	13.00
344	RAISEN	RAISEN	Aqua	23.45800	77.55900	4/26/2022	01:52:27	N	9.00
345	RAISEN	RAISEN	Aqua	23.52900	77.73500	4/26/2022	14:22:53	D	100.20
346	RAISEN	RAISEN	Aqua	23.53100	77.73000	4/26/2022	14:22:53	D	120.10
347	RAJGARH	BIYAVRA	npp	23.81470	76.93860	4/26/2022	13:03:29	D	12.70
348	RAJGARH	BIYAVRA	npp	23.90410	77.16670	4/26/2022	01:53:29	N	0.80
349	RAJGARH	BIYAVRA	npp	23.90760	77.16730	4/26/2022	01:53:29	N	3.00
350	RAJGARH	BIYAVRA	npp	24.03830	77.05310	4/26/2022	01:53:29	N	1.50
351	RAJGARH	NARSINGHGAR	npp	23.49330	76.70650	4/26/2022	01:53:29	N	0.30
352	RAJGARH	NARSINGHGAR	npp	23.65910	77.01440	4/26/2022	01:53:29	N	0.60
353	RAJGARH	SARANGPUR	npp	23.67230	76.60230	4/26/2022	01:53:29	N	0.70
354	RATLAM	ALOTOT	npp	23.72940	75.60810	4/26/2022	01:53:29	N	1.60
355	RATLAM	ALOTOT	npp	23.73000	75.60320	4/26/2022	01:53:29	N	0.90
356	RATLAM	ALOTOT	npp	23.73320	75.60860	4/26/2022	01:53:29	N	1.60
357	RATLAM	ALOTOT	npp	23.73380	75.60380	4/26/2022	01:53:29	N	0.90
358	RATLAM	ALOTOT	npp	23.73630	75.61410	4/26/2022	01:53:29	N	1.50
359	RATLAM	ALOTOT	npp	23.74430	75.34190	4/26/2022	01:53:29	N	0.90

360	RATLAM	ALOTOT	npp	23.75090	75.53130	4/26/2022	01:53:29	N	1.50
361	RATLAM	ALOTOT	npp	23.76880	75.59920	4/26/2022	01:53:29	N	0.40
362	RATLAM	JAURA	npp	23.55880	75.19860	4/26/2022	13:03:29	D	5.10
363	RATLAM	JAURA	npp	23.66090	75.30710	4/26/2022	01:53:29	N	1.30
364	RATLAM	RATLAM	npp	23.14370	75.23890	4/26/2022	01:53:29	N	1.20
365	RATLAM	RATLAM	npp	23.33090	75.10320	4/26/2022	13:03:29	D	18.50
366	RATLAM	RATLAM	npp	23.46030	75.16380	4/26/2022	01:53:29	N	3.90
367	RATLAM	RATLAM	npp	23.50550	75.17580	4/26/2022	01:53:29	N	0.90
368	REWA	HUZUR	npp	24.52820	81.16810	4/26/2022	01:53:29	N	1.40
369	REWA	HUZUR	npp	24.56610	81.25160	4/26/2022	01:53:29	N	0.40
370	SAGAR	BANDA	npp	23.99270	78.78290	4/26/2022	01:53:29	N	0.80
371	SAGAR	BANDA	npp	23.99600	78.78350	4/26/2022	01:53:29	N	0.80
372	SAGAR	BANDA	npp	24.00020	78.96040	4/26/2022	01:53:29	N	0.50
373	SAGAR	BINA	npp	24.22130	78.19780	4/26/2022	01:53:29	N	0.60
374	SAGAR	KHURAI	npp	24.04890	78.34620	4/26/2022	01:53:29	N	0.80
375	SAGAR	KHURAI	npp	24.05220	78.34680	4/26/2022	01:53:29	N	1.00
376	SAGAR	RAHAT GARH	npp	23.88760	78.56540	4/26/2022	01:53:29	N	0.40
377	SAGAR	RAHAT GARH	npp	23.90210	78.30570	4/26/2022	01:53:29	N	0.60
378	SAGAR	RAHAT GARH	npp	23.90550	78.30630	4/26/2022	01:53:29	N	0.60
379	SAGAR	RAHAT GARH	Terra	23.78600	78.58900	4/26/2022	11:10:31	D	20.10
380	SAGAR	SAGAR	npp	23.66250	78.69180	4/26/2022	01:53:29	N	0.90
381	SAGAR	SAGAR	npp	23.66310	78.68800	4/26/2022	01:53:29	N	1.90
382	SAGAR	SAGAR	npp	23.66580	78.69240	4/26/2022	01:53:29	N	0.90
383	SAGAR	SAGAR	npp	23.66640	78.68860	4/26/2022	01:53:29	N	1.90
384	SAGAR	SAGAR	npp	23.66810	78.67720	4/26/2022	01:53:29	N	1.40
385	SAGAR	SAGAR	npp	23.69870	78.59990	4/26/2022	01:53:29	N	1.20
386	SAGAR	SAGAR	npp	23.77670	78.83540	4/26/2022	13:03:29	D	19.70
387	SAGAR	SAGAR	npp	23.83240	78.56750	4/26/2022	01:53:29	N	0.70
388	SAGAR	SAGAR	npp	23.93720	78.81700	4/26/2022	01:53:29	N	0.60
389	SAGAR	SAGAR	Terra	23.91000	78.61200	4/26/2022	11:10:31	D	39.30
390	SATNA	MAIHAR	npp	24.16930	80.91790	4/26/2022	01:53:29	N	0.70
391	SATNA	MAIHAR	npp	24.27050	80.94070	4/26/2022	01:53:29	N	1.60
392	SATNA	MAIHAR	npp	24.27380	80.94130	4/26/2022	01:53:29	N	1.60

393	SATNA	NAGOD	npp	24.55670	80.62140	4/26/2022	01:53:29	N	0.90
394	SATNA	NAGOD	npp	24.59640	80.49920	4/26/2022	01:53:29	N	0.90
395	SATNA	NAGOD	npp	24.61010	80.75260	4/26/2022	01:53:29	N	0.70
396	SATNA	NAGOD	npp	24.61880	80.59350	4/26/2022	01:53:29	N	0.90
397	SATNA	NAGOD	npp	24.62270	80.59030	4/26/2022	01:53:29	N	0.90
398	SATNA	NAGOD	npp	24.62540	80.59470	4/26/2022	01:53:29	N	1.60
399	SATNA	NAGOD	npp	24.62600	80.59090	4/26/2022	01:53:29	N	3.20
400	SATNA	NAGOD	Terra	24.63200	80.55100	4/26/2022	11:10:31	D	43.80
401	SATNA	NAGOD	Terra	24.63200	80.55800	4/26/2022	11:10:31	D	38.50
402	SATNA	R>MPURBAGHLEAN	npp	24.52160	81.08310	4/26/2022	01:53:29	N	2.70
403	SATNA	R>MPURBAGHLEAN	npp	24.52490	81.08380	4/26/2022	01:53:29	N	2.20
404	SATNA	R>MPURBAGHLEAN	npp	24.52560	81.07990	4/26/2022	01:53:29	N	2.20
405	SATNA	R>MPURBAGHLEAN	npp	24.52890	81.08060	4/26/2022	01:53:29	N	2.20
406	SATNA	R>MPURBAGHLEAN	npp	24.59820	81.09830	4/26/2022	01:53:29	N	0.50
407	SATNA	R>MPURBAGHLEAN	Aqua	24.52300	81.08300	4/26/2022	01:52:27	N	5.50
408	SATNA	RAGUR>JNAGAR	npp	24.62750	80.77170	4/26/2022	01:53:29	N	0.50
409	SATNA	RAGUR>JNAGAR	npp	24.68160	80.66340	4/26/2022	01:53:29	N	3.20
410	SATNA	RAGUR>JNAGAR	npp	24.69440	80.62670	4/26/2022	01:53:29	N	3.60
411	SATNA	RAGUR>JNAGAR	npp	24.69830	80.62350	4/26/2022	01:53:29	N	3.60
412	SATNA	UCHAHAR	npp	24.53610	80.66440	4/26/2022	01:53:29	N	0.60
413	SATNA	UCHAHAR	npp	24.55930	80.66890	4/26/2022	01:53:29	N	0.80
414	SATNA	UCHAHAR	npp	24.55990	80.66510	4/26/2022	01:53:29	N	1.30
415	SATNA	UCHAHAR	npp	24.57210	80.67060	4/26/2022	01:53:29	N	0.60
416	SATNA	UCHAHAR	npp	24.57540	80.67130	4/26/2022	01:53:29	N	0.60
417	SEHORE	AASHTA	npp	23.04900	76.72870	4/26/2022	13:03:29	D	9.10
418	SEHORE	AASHTA	npp	23.15030	76.65500	4/26/2022	13:03:29	D	8.60
419	SEHORE	AASHTA	npp	23.16250	76.65340	4/26/2022	01:53:29	N	0.40
420	SEHORE	BUDHNI	npp	22.93730	77.94260	4/26/2022	01:53:29	N	2.40
421	SEHORE	BUDHNI	npp	22.94070	77.94320	4/26/2022	01:53:29	N	1.90
422	SEHORE	BUDHNI	npp	22.94370	77.93580	4/26/2022	13:03:29	D	8.60
423	SEHORE	NASRULLAHGANJ	npp	22.76340	77.34030	4/26/2022	01:53:29	N	2.20
424	SEHORE	SEHORE	npp	23.14350	77.23300	4/26/2022	01:53:29	N	1.40
425	SEHORE	SEHORE	npp	23.15560	77.17190	4/26/2022	01:53:29	N	1.30

426	SEHORE	SEHORE	npp	23.35440	77.08000	4/26/2022	01:53:29	N	0.80
427	SEHORE	SEHORE	npp	23.35730	77.08470	4/26/2022	01:53:29	N	0.50
428	SEHORE	SEHORE	npp	23.43520	77.12240	4/26/2022	01:53:29	N	0.90
429	SEHORE	SEHORE	npp	23.43580	77.14380	4/26/2022	01:53:29	N	0.70
430	SEONI	GHANSAUR	npp	22.44250	79.74260	4/26/2022	01:53:29	N	0.80
431	SEONI	GHANSAUR	npp	22.45390	79.88800	4/26/2022	13:03:29	D	3.20
432	SEONI	GHANSAUR	npp	22.55840	79.86760	4/26/2022	01:53:29	N	2.10
433	SEONI	GHANSAUR	npp	22.55900	79.86380	4/26/2022	01:53:29	N	2.10
434	SEONI	GHANSAUR	npp	22.59940	79.95190	4/26/2022	01:53:29	N	0.60
435	SEONI	GHANSAUR	npp	22.60270	79.95260	4/26/2022	01:53:29	N	0.60
436	SEONI	GHANSAUR	npp	22.67850	79.90050	4/26/2022	01:53:29	N	0.90
437	SEONI	GHANSAUR	npp	22.68180	79.90110	4/26/2022	01:53:29	N	0.70
438	SEONI	KEWLARI	npp	22.27120	79.90370	4/26/2022	01:53:29	N	0.50
439	SEONI	KEWLARI	npp	22.27460	79.90440	4/26/2022	01:53:29	N	0.40
440	SEONI	KEWLARI	npp	22.28740	79.84540	4/26/2022	01:53:29	N	0.40
441	SEONI	KEWLARI	npp	22.29340	79.85040	4/26/2022	01:53:29	N	0.70
442	SEONI	KEWLARI	npp	22.32480	79.88630	4/26/2022	01:53:29	N	0.90
443	SEONI	KEWLARI	npp	22.32500	79.90640	4/26/2022	13:03:29	D	14.60
444	SEONI	KEWLARI	npp	22.33050	79.91420	4/26/2022	01:53:29	N	1.20
445	SEONI	KEWLARI	npp	22.33110	79.91050	4/26/2022	01:53:29	N	1.20
446	SEONI	KEWLARI	npp	22.34830	79.90980	4/26/2022	01:53:29	N	2.40
447	SEONI	KEWLARI	npp	22.34860	79.97130	4/26/2022	01:53:29	N	1.90
448	SEONI	KEWLARI	npp	22.34920	79.96760	4/26/2022	01:53:29	N	1.90
449	SEONI	KEWLARI	npp	22.35070	79.97940	4/26/2022	01:53:29	N	1.50
450	SEONI	KEWLARI	npp	22.35130	79.97560	4/26/2022	01:53:29	N	1.50
451	SEONI	KEWLARI	npp	22.35160	79.91050	4/26/2022	01:53:29	N	2.40
452	SEONI	KEWLARI	npp	22.35190	79.97190	4/26/2022	01:53:29	N	0.70
453	SEONI	KEWLARI	npp	22.35460	79.97630	4/26/2022	01:53:29	N	1.50
454	SEONI	KEWLARI	npp	22.35700	79.96140	4/26/2022	01:53:29	N	2.60
455	SEONI	KEWLARI	npp	22.35760	79.95760	4/26/2022	01:53:29	N	1.40
456	SEONI	KEWLARI	npp	22.37590	79.90730	4/26/2022	01:53:29	N	0.90
457	SEONI	KEWLARI	npp	22.38140	79.91600	4/26/2022	01:53:29	N	0.70
458	SEONI	KEWLARI	npp	22.38530	79.91290	4/26/2022	01:53:29	N	0.70

459	SEONI	KEWLARI	npp	22.39970	79.97370	4/26/2022	13:03:29	D	5.30
460	SEONI	KEWLARI	npp	22.40790	80.00080	4/26/2022	01:53:29	N	1.60
461	SEONI	KEWLARI	npp	22.41210	80.05930	4/26/2022	01:53:29	N	1.50
462	SEONI	KEWLARI	npp	22.41540	80.05990	4/26/2022	01:53:29	N	1.50
463	SEONI	KEWLARI	npp	22.41870	80.06050	4/26/2022	01:53:29	N	1.10
464	SEONI	KEWLARI	npp	22.42640	80.03740	4/26/2022	13:03:29	D	8.50
465	SEONI	KEWLARI	npp	22.43640	80.01380	4/26/2022	01:53:29	N	1.50
466	SEONI	KEWLARI	npp	22.43700	80.01000	4/26/2022	01:53:29	N	1.80
467	SEONI	KEWLARI	Aqua	22.34500	79.98100	4/26/2022	01:52:27	N	6.00
468	SEONI	LAKHNADOU	npp	22.37460	79.68110	4/26/2022	01:53:29	N	1.40
469	SEONI	LAKHNADOU	npp	22.40880	79.67980	4/26/2022	01:53:29	N	2.20
470	SEONI	SEONI	npp	22.00230	79.53070	4/26/2022	01:53:29	N	0.80
471	SEONI	SEONI	npp	22.06480	79.51860	4/26/2022	01:53:29	N	0.90
472	SEONI	SEONI	npp	22.06750	79.52290	4/26/2022	01:53:29	N	0.90
473	SEONI	SEONI	npp	22.08620	79.53390	4/26/2022	01:53:29	N	1.00
474	SEONI	SEONI	npp	22.09510	79.58500	4/26/2022	01:53:29	N	1.00
475	SEONI	SEONI	npp	22.09840	79.58560	4/26/2022	01:53:29	N	1.00
476	SEONI	SEONI	npp	22.12850	79.41290	4/26/2022	13:03:29	D	17.60
477	SEONI	SEONI	npp	22.17020	79.43130	4/26/2022	01:53:29	N	0.80
478	SEONI	SEONI	npp	22.17350	79.43190	4/26/2022	01:53:29	N	0.60
479	SEONI	SEONI	npp	22.21640	79.77730	4/26/2022	13:03:29	D	15.40
480	SEONI	SEONI	npp	22.21670	79.77530	4/26/2022	13:03:29	D	11.10
481	SEONI	SEONI	npp	22.21850	79.51250	4/26/2022	01:53:29	N	2.20
482	SEONI	SEONI	npp	22.22600	79.48710	4/26/2022	01:53:29	N	0.60
483	SEONI	SEONI	npp	22.23320	79.59140	4/26/2022	01:53:29	N	0.20
484	SEONI	SEONI	npp	22.23650	79.75950	4/26/2022	01:53:29	N	0.40
485	SEONI	SEONI	npp	22.23860	79.76750	4/26/2022	01:53:29	N	0.90
486	SEONI	SEONI	npp	22.23980	79.76010	4/26/2022	01:53:29	N	0.40
487	SEONI	SEONI	npp	22.24190	79.76810	4/26/2022	01:53:29	N	0.80
488	SEONI	SEONI	npp	22.24500	79.57770	4/26/2022	01:53:29	N	0.60
489	SEONI	SEONI	npp	22.26960	79.80770	4/26/2022	01:53:29	N	0.60
490	SEONI	SEONI	npp	22.27950	79.80950	4/26/2022	01:53:29	N	0.80
491	SEONI	SEONI	npp	22.28640	79.57380	4/26/2022	01:53:29	N	1.30

492	SHAJAPUR	AGAR	npp	23.56830	75.93290	4/26/2022	01:53:29	N	0.70
493	SHAJAPUR	BAROUD	npp	23.75510	75.76050	4/26/2022	01:53:29	N	0.60
494	SHAJAPUR	BAROUD	npp	23.75570	75.75570	4/26/2022	01:53:29	N	1.80
495	SHAJAPUR	BAROUD	npp	23.75880	75.76100	4/26/2022	01:53:29	N	0.60
496	SHAJAPUR	BAROUD	npp	23.75940	75.75620	4/26/2022	01:53:29	N	1.80
497	SHAJAPUR	GULNA	npp	23.43190	76.44730	4/26/2022	01:53:29	N	1.00
498	SHAJAPUR	GULNA	npp	23.43250	76.44290	4/26/2022	01:53:29	N	1.40
499	SHAJAPUR	KALA PIPAL	npp	23.18670	76.80340	4/26/2022	13:03:29	D	14.90
500	SHAJAPUR	KALA PIPAL	npp	23.19110	76.80240	4/26/2022	13:03:29	D	11.40
501	SHAJAPUR	MOMAN BARODIY	npp	23.52160	76.18690	4/26/2022	13:03:29	D	10.50
502	SHAJAPUR	SHAJAPUR	npp	23.44180	76.29400	4/26/2022	01:53:29	N	1.40
503	SHAJAPUR	SUJALPUR	npp	23.12060	76.58920	4/26/2022	01:53:29	N	0.80
504	SHAJAPUR	SUJALPUR	npp	23.12120	76.58490	4/26/2022	01:53:29	N	1.20
505	SHAJAPUR	SUJALPUR	npp	23.12200	76.58720	4/26/2022	01:53:29	N	4.10
506	SHAJAPUR	SUJALPUR	npp	23.12410	76.58980	4/26/2022	01:53:29	N	0.70
507	SHAJAPUR	SUJALPUR	npp	23.12470	76.58540	4/26/2022	01:53:29	N	1.30
508	SHAJAPUR	SUJALPUR	npp	23.48510	76.67910	4/26/2022	13:03:29	D	3.40
509	SHAJAPUR	SUJALPUR	Terra	23.44700	76.72500	4/26/2022	11:10:31	D	33.10
510	SHAJAPUR	SUJALPUR	Terra	23.44900	76.71300	4/26/2022	11:10:31	D	13.10
511	SHEOPUR	SHEOPUR	npp	25.39090	76.68510	4/26/2022	01:53:29	N	1.40
512	SHEOPUR	SHEOPUR	npp	25.46420	76.60730	4/26/2022	01:53:29	N	0.80
513	SHEOPUR	SHEOPUR	npp	25.46450	76.66580	4/26/2022	13:03:29	D	17.70
514	SHEOPUR	SHEOPUR	npp	25.46480	76.60260	4/26/2022	01:53:29	N	0.80
515	SHEOPUR	SHEOPUR	npp	25.49510	76.55140	4/26/2022	13:03:29	D	8.90
516	SHEOPUR	SHEOPUR	npp	25.49940	76.55030	4/26/2022	13:03:29	D	8.90
517	SHEOPUR	SHEOPUR	npp	25.51410	76.57950	4/26/2022	13:03:29	D	9.30
518	SHEOPUR	SHEOPUR	npp	25.51500	76.58400	4/26/2022	13:03:29	D	16.50
519	SHEOPUR	SHEOPUR	npp	25.52670	76.58800	4/26/2022	13:03:29	D	16.20
520	SHEOPUR	SHEOPUR	npp	25.59310	76.55860	4/26/2022	01:53:29	N	0.80
521	SHEOPUR	SHEOPUR	npp	25.60910	76.60650	4/26/2022	01:53:29	N	0.50
522	SHEOPUR	SHEOPUR	npp	25.63480	76.59430	4/26/2022	13:03:29	D	10.10
523	SHEOPUR	SHEOPUR	npp	25.65760	76.66190	4/26/2022	01:53:29	N	1.70
524	SHEOPUR	SHEOPUR	Aqua	25.63800	76.54900	4/26/2022	14:22:53	D	68.60

525	SHIVPURI	KOLARAS	npp	24.99120	77.74020	4/26/2022	01:53:29	N	0.80
526	SHIVPURI	KOLARAS	npp	25.12110	77.63720	4/26/2022	01:53:29	N	1.00
527	SHIVPURI	KOLARAS	npp	25.12360	77.63910	4/26/2022	13:03:29	D	18.20
528	SINGRAULI	CHITRANGI	npp	24.42280	82.22160	4/26/2022	01:53:29	N	0.80
529	SINGRAULI	DEOSAR	npp	24.20440	82.47150	4/26/2022	01:53:29	N	1.80
530	SINGRAULI	DEOSAR	npp	24.20780	82.47220	4/26/2022	01:53:29	N	0.50
531	SINGRAULI	SINGRAULI	npp	23.87900	82.61030	4/26/2022	01:53:29	N	1.20
532	SINGRAULI	SINGRAULI	npp	23.88250	82.61100	4/26/2022	01:53:29	N	1.20
533	SINGRAULI	SINGRAULI	npp	24.10580	82.49650	4/26/2022	01:53:29	N	3.30
534	SINGRAULI	SINGRAULI	npp	24.12160	82.59190	4/26/2022	01:53:29	N	2.10
535	UJJAIN	BARNAGAR	npp	23.07170	75.49890	4/26/2022	01:53:29	N	2.60
536	UJJAIN	BARNAGAR	npp	23.07990	75.40570	4/26/2022	01:53:29	N	0.90
537	UJJAIN	BARNAGAR	npp	23.08360	75.40630	4/26/2022	01:53:29	N	0.90
538	UJJAIN	BARNAGAR	npp	23.08660	75.53080	4/26/2022	01:53:29	N	0.80
539	UJJAIN	BARNAGAR	npp	23.12840	75.29750	4/26/2022	01:53:29	N	1.20
540	UJJAIN	BARNAGAR	npp	23.27890	75.35380	4/26/2022	01:53:29	N	0.70
541	UJJAIN	BARNAGAR	npp	23.28250	75.35070	4/26/2022	01:53:29	N	0.80
542	UJJAIN	BARNAGAR	Terra	23.15000	75.35000	4/26/2022	11:10:31	D	9.50
543	UJJAIN	GHATIYA	npp	23.23060	75.75770	4/26/2022	01:53:29	N	0.80
544	UJJAIN	GHATIYA	npp	23.23670	75.69900	4/26/2022	01:53:29	N	1.50
545	UJJAIN	GHATIYA	npp	23.23790	75.70090	4/26/2022	01:53:29	N	1.00
546	UJJAIN	GHATIYA	npp	23.27810	75.68280	4/26/2022	01:53:29	N	1.80
547	UJJAIN	GHATIYA	npp	23.30220	75.70100	4/26/2022	01:53:29	N	1.10
548	UJJAIN	GHATIYA	npp	23.33010	75.81100	4/26/2022	13:03:29	D	17.00
549	UJJAIN	GHATIYA	npp	23.40940	75.90320	4/26/2022	01:53:29	N	0.80
550	UJJAIN	KACHROD	npp	23.29760	75.27030	4/26/2022	01:53:29	N	3.00
551	UJJAIN	KACHROD	npp	23.30010	75.27210	4/26/2022	01:53:29	N	1.90
552	UJJAIN	KACHROD	npp	23.30080	75.26710	4/26/2022	01:53:29	N	2.00
553	UJJAIN	KACHROD	npp	23.32580	75.43280	4/26/2022	01:53:29	N	1.70
554	UJJAIN	KACHROD	npp	23.38880	75.27520	4/26/2022	01:53:29	N	0.60
555	UJJAIN	KACHROD	npp	23.40720	75.16440	4/26/2022	01:53:29	N	1.10
556	UJJAIN	KACHROD	npp	23.44870	75.19320	4/26/2022	01:53:29	N	0.90
557	UJJAIN	KACHROD	npp	23.61520	75.33090	4/26/2022	01:53:29	N	0.60

558	UJJAIN	KACHROD	npp	23.61620	75.32840	4/26/2022	01:53:29	N	0.90
559	UJJAIN	KACHROD	Terra	23.46200	75.37100	4/26/2022	11:10:31	D	18.70
560	UJJAIN	MEHIDPUR	npp	23.41410	75.78380	4/26/2022	01:53:29	N	0.60
561	UJJAIN	MEHIDPUR	npp	23.41840	75.77960	4/26/2022	01:53:29	N	1.00
562	UJJAIN	MEHIDPUR	npp	23.48020	75.86830	4/26/2022	01:53:29	N	0.80
563	UJJAIN	MEHIDPUR	npp	23.53070	75.82790	4/26/2022	01:53:29	N	0.70
564	UJJAIN	MEHIDPUR	npp	23.53440	75.82850	4/26/2022	01:53:29	N	0.70
565	UJJAIN	MEHIDPUR	npp	23.55290	75.79070	4/26/2022	01:53:29	N	1.00
566	UJJAIN	MEHIDPUR	npp	23.55430	75.79280	4/26/2022	01:53:29	N	0.80
567	UJJAIN	MEHIDPUR	npp	23.58940	75.71330	4/26/2022	01:53:29	N	1.10
568	UJJAIN	MEHIDPUR	npp	23.59000	75.70850	4/26/2022	01:53:29	N	1.10
569	UJJAIN	MEHIDPUR	npp	23.59380	75.70910	4/26/2022	01:53:29	N	1.10
570	UJJAIN	MEHIDPUR	npp	23.59440	75.70430	4/26/2022	01:53:29	N	1.50
571	UJJAIN	MEHIDPUR	npp	23.59810	75.70490	4/26/2022	01:53:29	N	1.50
572	UJJAIN	MEHIDPUR	npp	23.64300	75.82400	4/26/2022	01:53:29	N	1.60
573	UJJAIN	MEHIDPUR	npp	23.65520	75.53000	4/26/2022	01:53:29	N	0.50
574	UJJAIN	NAGDA	npp	23.35700	75.48780	4/26/2022	01:53:29	N	1.00
575	UJJAIN	NAGDA	npp	23.39450	75.62130	4/26/2022	13:03:29	D	10.40
576	UJJAIN	NAGDA	npp	23.56540	75.36160	4/26/2022	01:53:29	N	2.30
577	UJJAIN	TARANA	npp	23.31220	76.07230	4/26/2022	01:53:29	N	1.90
578	UJJAIN	TARANA	npp	23.31280	76.06770	4/26/2022	01:53:29	N	1.90
579	UJJAIN	TARANA	npp	23.32620	76.02280	4/26/2022	01:53:29	N	0.70
580	UJJAIN	TARANA	Terra	23.18400	76.07500	4/26/2022	11:10:31	D	13.20
581	UJJAIN	UJJAIN	npp	23.06160	75.75070	4/26/2022	01:53:29	N	0.80
582	UJJAIN	UJJAIN	npp	23.06510	75.83730	4/26/2022	01:53:29	N	1.20
583	UJJAIN	UJJAIN	npp	23.07380	75.80050	4/26/2022	01:53:29	N	1.20
584	UJJAIN	UJJAIN	npp	23.07740	75.80110	4/26/2022	01:53:29	N	1.20
585	UJJAIN	UJJAIN	npp	23.13180	75.89360	4/26/2022	01:53:29	N	0.60
586	UJJAIN	UJJAIN	npp	23.13240	75.88900	4/26/2022	01:53:29	N	0.60
587	UJJAIN	UJJAIN	npp	23.14040	75.77080	4/26/2022	01:53:29	N	1.00
588	UJJAIN	UJJAIN	npp	23.14340	75.74720	4/26/2022	01:53:29	N	1.70
589	UJJAIN	UJJAIN	Terra	23.04300	75.92100	4/26/2022	11:10:31	D	12.30
590	UMARIA	BANDHOGARH	npp	23.53950	80.78450	4/26/2022	01:53:29	N	0.90

591	VIDESHA	BASODA	npp	23.86580	77.93350	4/26/2022	01:53:29	N	1.20
592	VIDESHA	BASODA	npp	23.97920	77.84960	4/26/2022	01:53:29	N	0.90
593	VIDESHA	BASODA	npp	23.98360	77.86680	4/26/2022	01:53:29	N	0.80
594	VIDESHA	BASODA	Terra	23.78000	77.97000	4/26/2022	11:10:31	D	17.40
595	VIDESHA	BASODA	Terra	23.84600	78.12300	4/26/2022	11:10:31	D	17.20
596	VIDESHA	GYARASPUR	npp	23.52830	78.07220	4/26/2022	01:53:29	N	0.60
597	VIDESHA	GYARASPUR	npp	23.56570	78.08150	4/26/2022	01:53:29	N	0.40
598	VIDESHA	GYARASPUR	npp	23.58210	78.01590	4/26/2022	01:53:29	N	2.00
599	VIDESHA	GYARASPUR	npp	23.63460	78.15360	4/26/2022	01:53:29	N	2.30
600	VIDESHA	GYARASPUR	npp	23.63740	78.15810	4/26/2022	01:53:29	N	1.80
601	VIDESHA	GYARASPUR	npp	23.71360	77.85500	4/26/2022	01:53:29	N	0.70
602	VIDESHA	GYARASPUR	npp	23.72550	77.84470	4/26/2022	01:53:29	N	3.10
603	VIDESHA	GYARASPUR	npp	23.72890	77.84530	4/26/2022	01:53:29	N	3.10
604	VIDESHA	GYARASPUR	npp	23.72950	77.84130	4/26/2022	01:53:29	N	3.10
605	VIDESHA	GYARASPUR	npp	23.73290	77.84190	4/26/2022	01:53:29	N	0.60
606	VIDESHA	GYARASPUR	Terra	23.72200	77.89400	4/26/2022	11:10:31	D	20.20
607	VIDESHA	KORWAI	npp	23.94910	78.11320	4/26/2022	13:03:29	D	1.70
608	VIDESHA	KORWAI	npp	23.95310	78.11230	4/26/2022	13:03:29	D	4.90
609	VIDESHA	KORWAI	npp	23.97690	78.20130	4/26/2022	01:53:29	N	0.80
610	VIDESHA	KORWAI	npp	24.07060	77.96210	4/26/2022	01:53:29	N	1.00
611	VIDESHA	KORWAI	npp	24.12260	77.96580	4/26/2022	01:53:29	N	2.50
612	VIDESHA	LETERI	npp	24.03040	77.44240	4/26/2022	01:53:29	N	1.80
613	VIDESHA	LETERI	npp	24.14050	77.42530	4/26/2022	01:53:29	N	1.10
614	VIDESHA	LETERI	npp	24.14110	77.42120	4/26/2022	01:53:29	N	1.50
615	VIDESHA	LETERI	npp	24.15070	77.50320	4/26/2022	01:53:29	N	0.90
616	VIDESHA	LETERI	npp	24.19670	77.41620	4/26/2022	01:53:29	N	1.10
617	VIDESHA	LETERI	npp	24.19730	77.41210	4/26/2022	01:53:29	N	1.80
618	VIDESHA	LETERI	npp	24.20020	77.41680	4/26/2022	01:53:29	N	1.10
619	VIDESHA	LETERI	npp	24.20080	77.41270	4/26/2022	01:53:29	N	1.80
620	VIDESHA	LETERI	npp	24.20130	77.40850	4/26/2022	01:53:29	N	1.80
621	VIDESHA	LETERI	npp	24.22270	77.40790	4/26/2022	01:53:29	N	0.40
622	VIDESHA	NATERAN	npp	23.75490	77.59050	4/26/2022	01:53:29	N	2.10
623	VIDESHA	NATERAN	npp	23.75890	77.58700	4/26/2022	01:53:29	N	1.10

624	VIDESHA	NATERAN	npp	23.76050	77.67420	4/26/2022	01:53:29	N	0.80
625	VIDESHA	NATERAN	npp	23.76110	77.67020	4/26/2022	01:53:29	N	2.60
626	VIDESHA	NATERAN	npp	23.76230	77.58760	4/26/2022	01:53:29	N	0.60
627	VIDESHA	NATERAN	npp	23.77130	77.67200	4/26/2022	01:53:29	N	1.60
628	VIDESHA	NATERAN	npp	23.77470	77.67250	4/26/2022	01:53:29	N	1.60
629	VIDESHA	NATERAN	npp	23.80110	77.61090	4/26/2022	01:53:29	N	0.20
630	VIDESHA	NATERAN	npp	23.80560	77.65300	4/26/2022	01:53:29	N	1.70
631	VIDESHA	NATERAN	npp	23.80620	77.64900	4/26/2022	01:53:29	N	1.70
632	VIDESHA	NATERAN	npp	23.81770	77.53640	4/26/2022	13:03:29	D	5.30
633	VIDESHA	NATERAN	npp	23.91470	77.52090	4/26/2022	01:53:29	N	2.80
634	VIDESHA	NATERAN	npp	23.92270	77.73420	4/26/2022	01:53:29	N	0.60
635	VIDESHA	NATERAN	npp	23.92550	77.73880	4/26/2022	01:53:29	N	1.60
636	VIDESHA	NATERAN	npp	23.92810	77.74210	4/26/2022	01:53:29	N	0.50
637	VIDESHA	NATERAN	Terra	23.94900	77.81600	4/26/2022	11:10:31	D	53.50
638	VIDESHA	SIRANJ	npp	24.02320	77.56720	4/26/2022	01:53:29	N	7.30
639	VIDESHA	SIRANJ	npp	24.12240	77.55310	4/26/2022	01:53:29	N	1.30
640	VIDESHA	SIRANJ	npp	24.12580	77.55370	4/26/2022	01:53:29	N	1.80
641	VIDESHA	SIRANJ	npp	24.14430	77.52320	4/26/2022	01:53:29	N	1.20
642	VIDESHA	SIRANJ	npp	24.14770	77.52370	4/26/2022	01:53:29	N	1.20
643	VIDESHA	SIRANJ	npp	24.14830	77.51960	4/26/2022	01:53:29	N	1.20
644	VIDESHA	SIRANJ	npp	24.15640	77.66270	4/26/2022	13:03:29	D	12.10
645	VIDESHA	SIRANJ	npp	24.15760	77.50430	4/26/2022	01:53:29	N	0.70
646	VIDESHA	SIRANJ	npp	24.20090	77.76100	4/26/2022	01:53:29	N	1.10
647	VIDESHA	SIRANJ	npp	24.23660	77.90470	4/26/2022	13:03:29	D	2.00
648	VIDESHA	SIRANJ	npp	24.24080	77.58010	4/26/2022	01:53:29	N	2.00
649	VIDESHA	SIRANJ	Aqua	24.02700	77.57000	4/26/2022	01:52:27	N	11.90
650	VIDESHA	SIRANJ	Terra	24.07100	77.70600	4/26/2022	11:10:31	D	25.50
651	VIDESHA	SIRANJ	Terra	24.07400	77.69300	4/26/2022	11:10:31	D	16.30
652	VIDESHA	SIRANJ	Terra	24.11200	77.87600	4/26/2022	11:10:31	D	24.30
653	VIDESHA	VIDESHA	npp	23.44140	77.97380	4/26/2022	01:53:29	N	5.40
654	VIDESHA	VIDESHA	npp	23.46550	77.95670	4/26/2022	01:53:29	N	0.60
655	VIDESHA	VIDESHA	npp	23.46880	77.95730	4/26/2022	01:53:29	N	0.60
656	VIDESHA	VIDESHA	npp	23.49070	78.02150	4/26/2022	01:53:29	N	0.90

657	VIDESHA	VIDESHA	npp	23.49980	78.00700	4/26/2022	01:53:29	N	0.50
658	VIDESHA	VIDESHA	npp	23.54520	77.64450	4/26/2022	01:53:29	N	1.90
659	VIDESHA	VIDESHA	npp	23.55760	77.72870	4/26/2022	01:53:29	N	0.20
660	VIDESHA	VIDESHA	npp	23.55820	77.72470	4/26/2022	01:53:29	N	0.20
661	VIDESHA	VIDESHA	npp	23.56140	77.77430	4/26/2022	01:53:29	N	0.60
662	VIDESHA	VIDESHA	npp	23.56480	77.77490	4/26/2022	01:53:29	N	0.60
663	VIDESHA	VIDESHA	npp	23.56510	77.65200	4/26/2022	01:53:29	N	0.50
664	VIDESHA	VIDESHA	npp	23.56690	77.83240	4/26/2022	01:53:29	N	1.10
665	VIDESHA	VIDESHA	npp	23.56990	77.81250	4/26/2022	01:53:29	N	1.40
666	VIDESHA	VIDESHA	npp	23.57320	77.81310	4/26/2022	01:53:29	N	1.40
667	VIDESHA	VIDESHA	npp	23.57750	77.73620	4/26/2022	01:53:29	N	1.00
668	VIDESHA	VIDESHA	npp	23.58030	77.70540	4/26/2022	13:03:29	D	25.60
669	VIDESHA	VIDESHA	npp	23.58090	77.73680	4/26/2022	01:53:29	N	0.80
670	VIDESHA	VIDESHA	npp	23.58370	77.70040	4/26/2022	13:03:29	D	11.30
671	VIDESHA	VIDESHA	npp	23.58440	77.70450	4/26/2022	13:03:29	D	25.60
672	VIDESHA	VIDESHA	npp	23.58700	77.69540	4/26/2022	13:03:29	D	7.30
673	VIDESHA	VIDESHA	npp	23.58760	77.72080	4/26/2022	13:03:29	D	36.90
674	VIDESHA	VIDESHA	npp	23.59030	77.69040	4/26/2022	13:03:29	D	16.10
675	VIDESHA	VIDESHA	npp	23.59100	77.71580	4/26/2022	13:03:29	D	31.20
676	VIDESHA	VIDESHA	npp	23.59260	77.80010	4/26/2022	01:53:29	N	1.60
677	VIDESHA	VIDESHA	npp	23.59360	77.79550	4/26/2022	13:03:29	D	8.20
678	VIDESHA	VIDESHA	npp	23.59640	77.67790	4/26/2022	01:53:29	N	1.40
679	VIDESHA	VIDESHA	npp	23.59680	77.70170	4/26/2022	13:03:29	D	10.30
680	VIDESHA	VIDESHA	npp	23.59760	77.70570	4/26/2022	13:03:29	D	10.30
681	VIDESHA	VIDESHA	npp	23.59770	77.79460	4/26/2022	13:03:29	D	8.30
682	VIDESHA	VIDESHA	npp	23.59840	77.70980	4/26/2022	13:03:29	D	25.50
683	VIDESHA	VIDESHA	npp	23.59850	77.79870	4/26/2022	13:03:29	D	8.30
684	VIDESHA	VIDESHA	npp	23.59940	77.69260	4/26/2022	13:03:29	D	6.60
685	VIDESHA	VIDESHA	npp	23.61590	77.64000	4/26/2022	01:53:29	N	0.90
686	VIDESHA	VIDESHA	npp	23.61970	77.85220	4/26/2022	01:53:29	N	0.40
687	VIDESHA	VIDESHA	npp	23.62310	77.85280	4/26/2022	01:53:29	N	1.10
688	VIDESHA	VIDESHA	npp	23.62590	77.85740	4/26/2022	01:53:29	N	2.80
689	VIDESHA	VIDESHA	npp	23.63990	77.58890	4/26/2022	01:53:29	N	0.40

690	VIDESHA	VIDESHA	npp	23.67090	77.78760	4/26/2022	01:53:29	N	0.60
691	VIDESHA	VIDESHA	npp	23.67430	77.78810	4/26/2022	01:53:29	N	1.60
692	VIDESHA	VIDESHA	npp	23.71310	77.78540	4/26/2022	01:53:29	N	1.00
693	VIDESHA	VIDESHA	npp	23.71370	77.78140	4/26/2022	01:53:29	N	1.00
694	VIDESHA	VIDESHA	npp	23.71710	77.78200	4/26/2022	01:53:29	N	1.00
695	VIDESHA	VIDESHA	Terra	23.42200	77.96100	4/26/2022	11:10:31	D	11.50
696	VIDESHA	VIDESHA	Aqua	23.57600	77.69000	4/26/2022	14:22:53	D	111.20
697	VIDESHA	VIDESHA	Aqua	23.58000	77.73000	4/26/2022	14:22:53	D	105.40
698	VIDESHA	VIDESHA	Aqua	23.58200	77.72500	4/26/2022	14:22:53	D	118.80
699	VIDESHA	VIDESHA	Terra	23.58700	77.70300	4/26/2022	11:10:31	D	16.20
700	VIDESHA	VIDESHA	Terra	23.58900	77.68900	4/26/2022	11:10:31	D	44.00
701	VIDESHA	VIDESHA	Terra	23.59200	77.69800	4/26/2022	11:10:31	D	43.80
702	VIDESHA	VIDESHA	Terra	23.59500	77.68500	4/26/2022	11:10:31	D	42.10
703	VIDESHA	VIDESHA	Terra	23.60000	77.69200	4/26/2022	11:10:31	D	25.40
704	VIDESHA	VIDESHA	Terra	23.62700	77.59900	4/26/2022	11:10:31	D	17.00
705	VIDESHA	VIDESHA	Terra	23.62900	77.58500	4/26/2022	11:10:31	D	50.40
706	WEST NIMAR	MAHESHWAR	npp	22.24630	75.66170	4/26/2022	01:53:29	N	2.20

The study used data received from following Satellites at NRSC Ground Station

S. No.	Satellite Name	Sensor	Resolution (meter)	Day / Night Passes
1.	Suomi NPP	VIIRS	375 / 750	Both
2.	Terra	MODIS	1000	Both
3.	Aqua	MODIS	1000	Both

**The wheat masks for the Punjab and Haryana were provided by MNCFC, MoA&FW, Govt of India
The rabi crop masks for Delhi, Uttar Pradesh and Madhya Pradesh were provided by NRSC (ISRO)**

Study Team

ICAR – HQ	Dr S.N. Jha	DDG (AG. ENGG.)	ddgengg@icar.org.in
	Dr S. Bhasker	ADG (NRM)	adgagroandaf@gmail.com
	Dr K.K. Singh	ADG (AG. ENGG.)	kanchansingh044@gmail.com
ICAR - IARI	Dr V.K. Sehgal	Pr. Scientist & Nodal Officer	iaricreams@gmail.com
	Dr Rajkumar Dhakar	Scientist	raidhakar.iari@gmail.com
	Mr Mohd Jahangir	Lab Assistant (KRISHI)	mjahangir198@gmail.com
ICAR - ATARI	Dr Rajbir Singh	Director ATARI (Zone-I) Ludhiana	rajbirsingh.zpd@gmail.com
	Dr S.K. Singh	Director ATARI (Zone-II) Jodhpur	sushilsinghiipr@yahoo.co.in
	Dr Atar Singh	Director ATARI (Zone-III) Kanpur	zpdicarkanpur@gmail.com
ICAR - IASRI	Dr Rajender Parsad	Director	rajender.parsad@icar.gov.in

GIS Maps of fire events can be visualized online on ICAR KRISHI Geoportal website: <http://geoportal.icar.gov.in:8080/geoexplorer/composer/>
(Part of KRISHI Portal: <https://krishi.icar.gov.in> initiative)
