



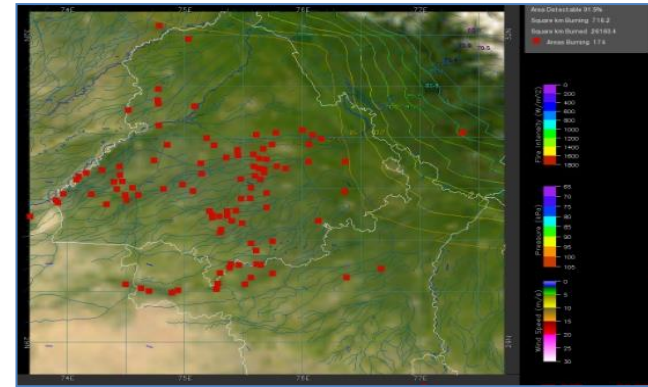

Bulletin No. 27

Events Date:
27-Apr-2022

Issued on:
28-Apr-2022



MONITORING WHEAT RESIDUE BURNING IN INDIA USING SATELLITE REMOTE SENSING DURING 2022



Prepared by:

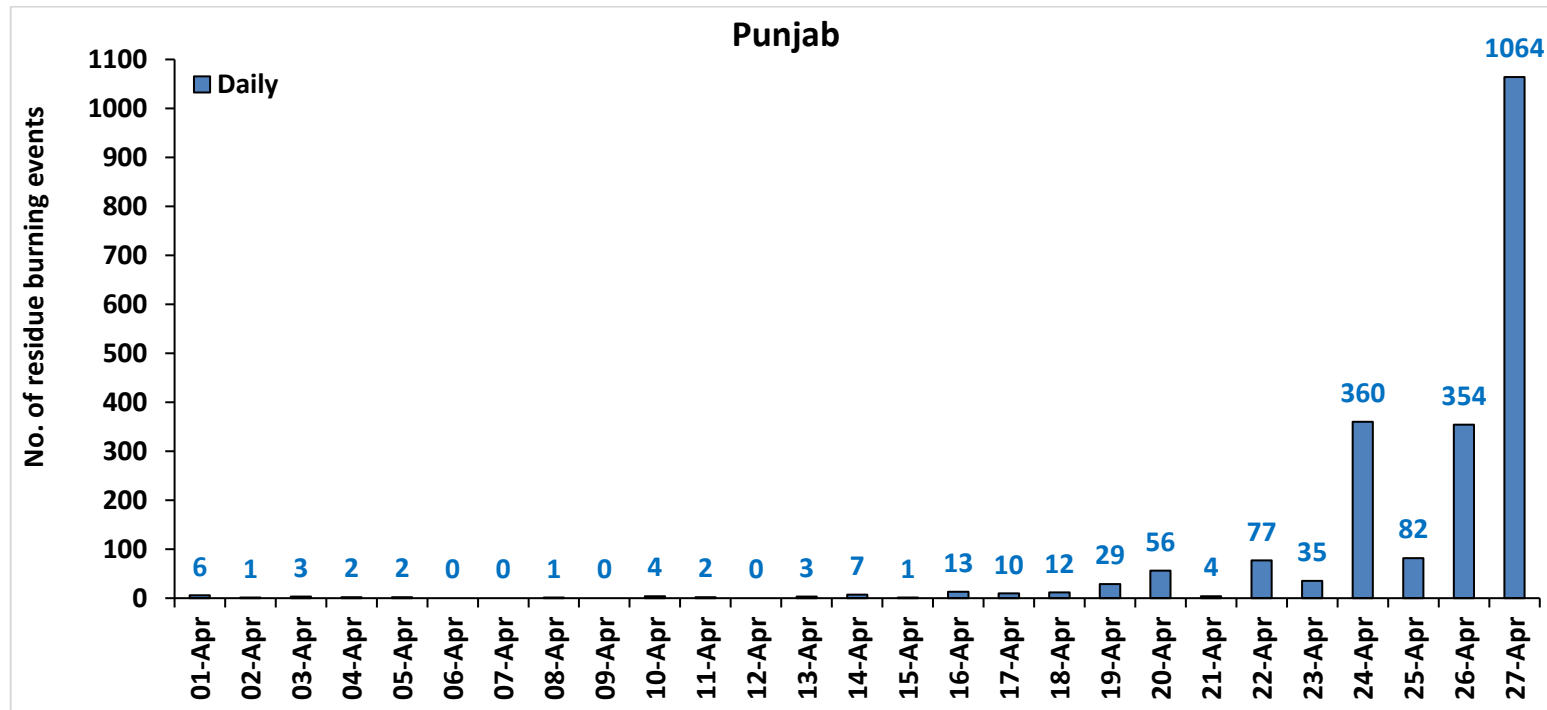
Consortium for Research on Agroecosystem Monitoring and Modeling from Space (CREAMS) Laboratory,
Division of Agricultural Physics, ICAR – Indian Agricultural Research Institute, New Delhi – 110012

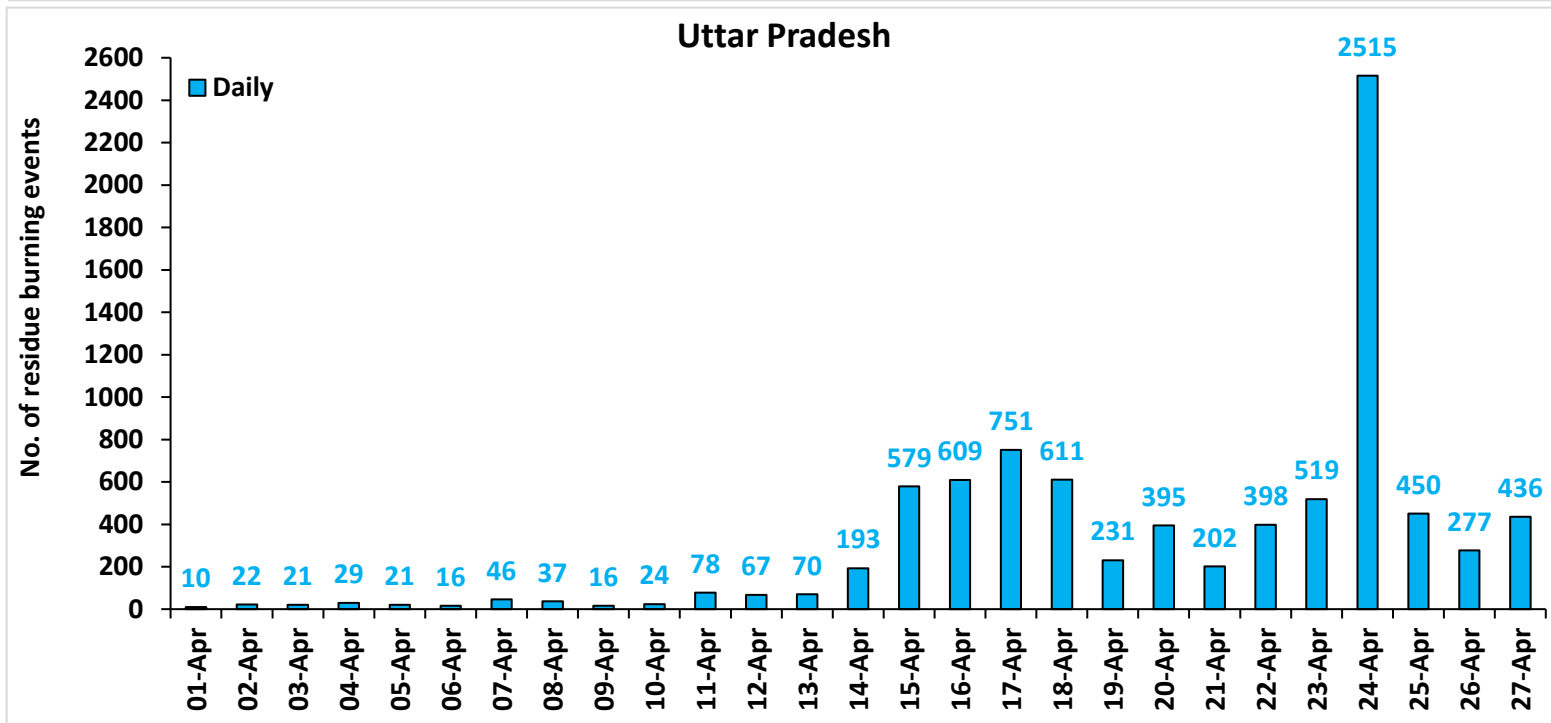
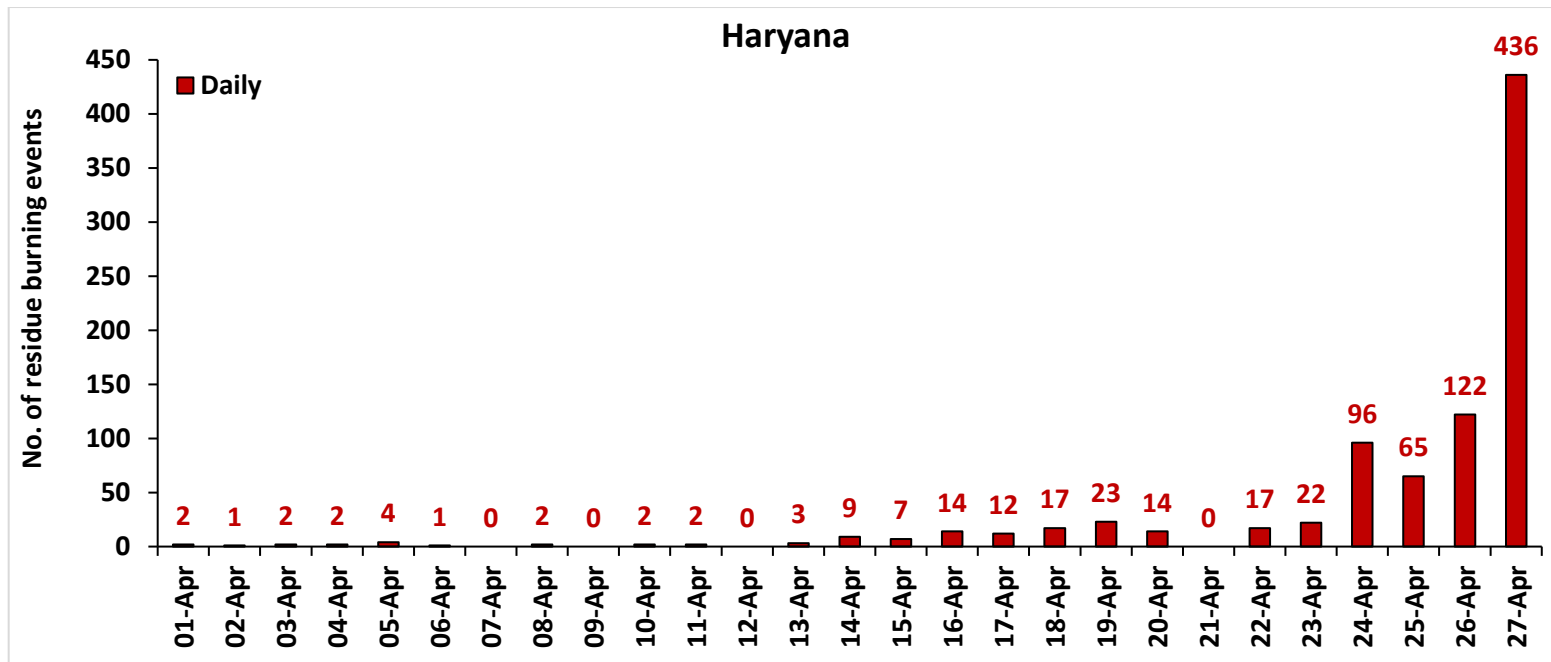
<http://creams.iari.res.in>

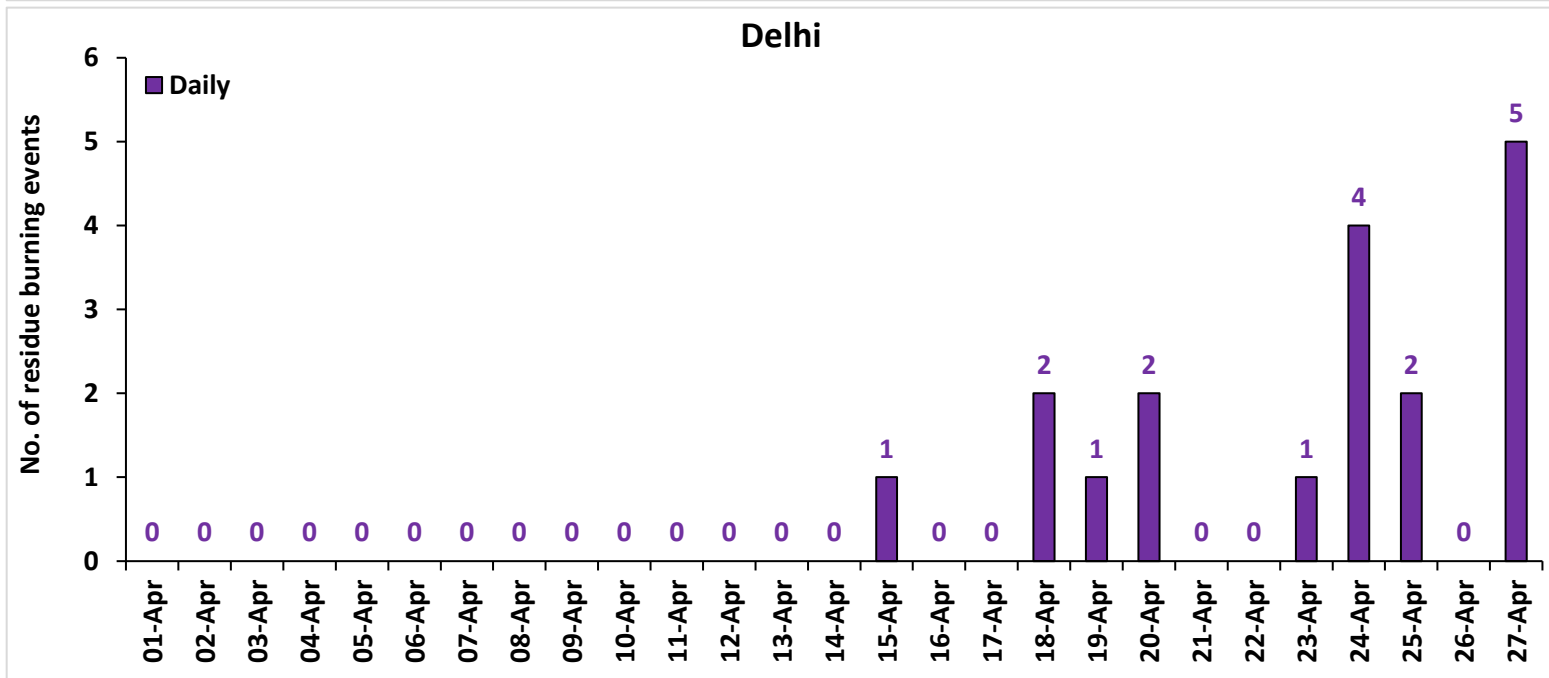
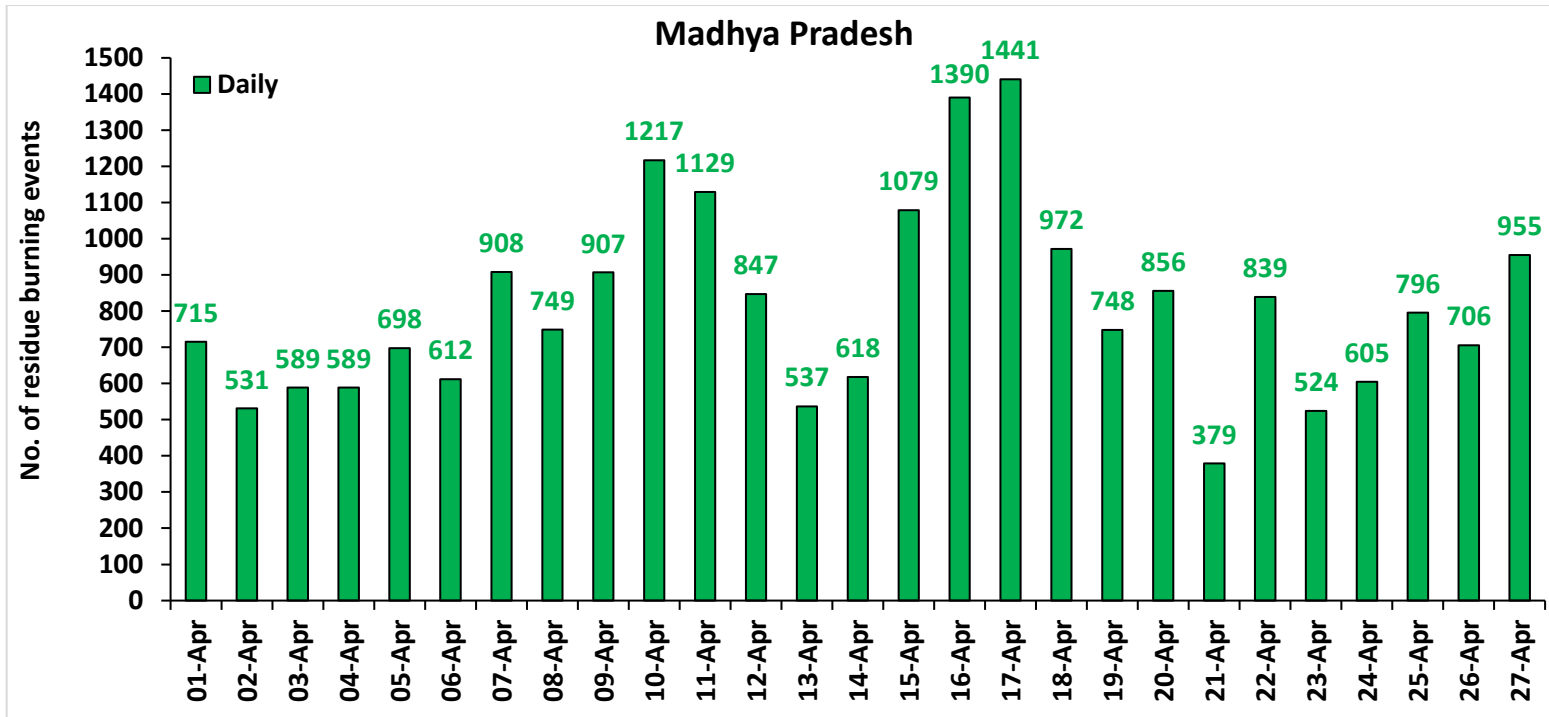
Highlights for 27-April-2022

- The active fire events due to wheat residue burning were monitored using satellite remote sensing, following the new "Standard Protocol for Estimation of Crop Residue Burning Fire Events using Satellite Data".
- Satellites detected **2896** residue burning events in the five study States on 27-Apr-2022.
- The state wise events detected on 27-Apr-2021 were **1064** in Punjab, **436** in Haryana, **05** in Delhi, **436** in Uttar Pradesh and **955** in Madhya Pradesh.
- The number of events has increased from **1459** on 26-Apr-2022 to **2896** on 27-Apr-2022 in the five study states.
- Total **33580** burning events were detected in the five states between 01-Apr-2022 and 27-Apr-2022, which are distributed as **2128**, **875**, **8623**, **18**, and **21936** in Punjab, Haryana, UP, Delhi, and MP, respectively.

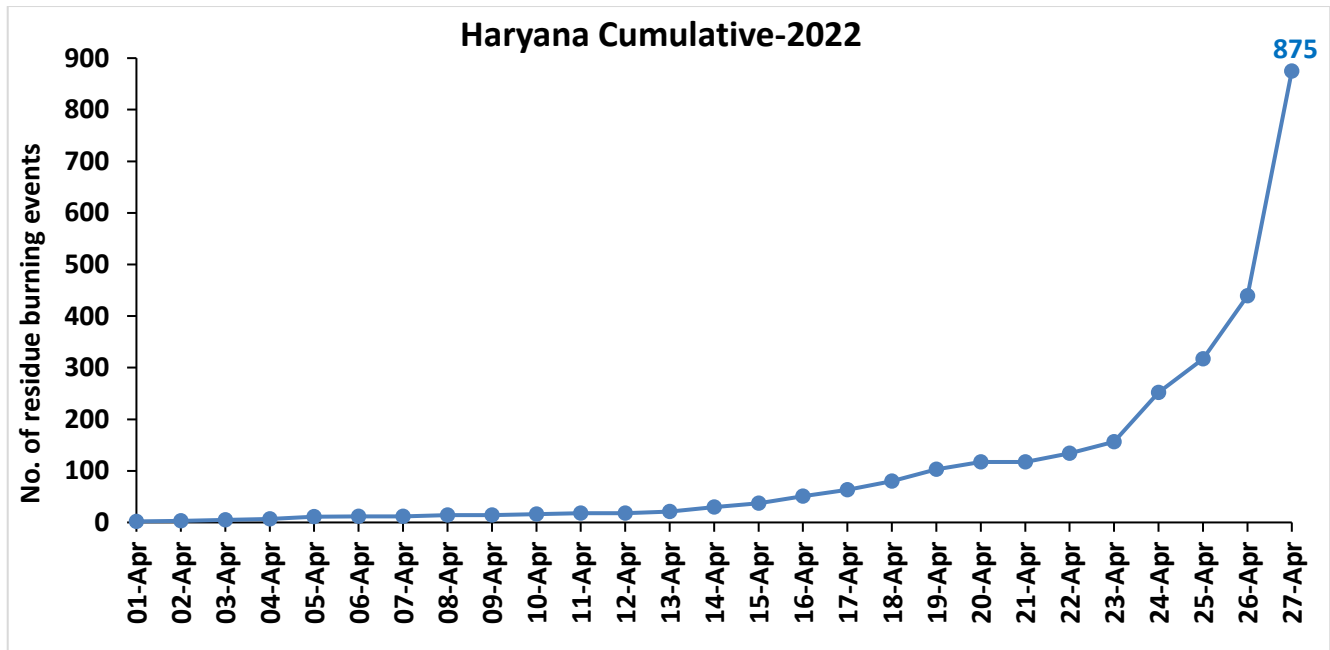
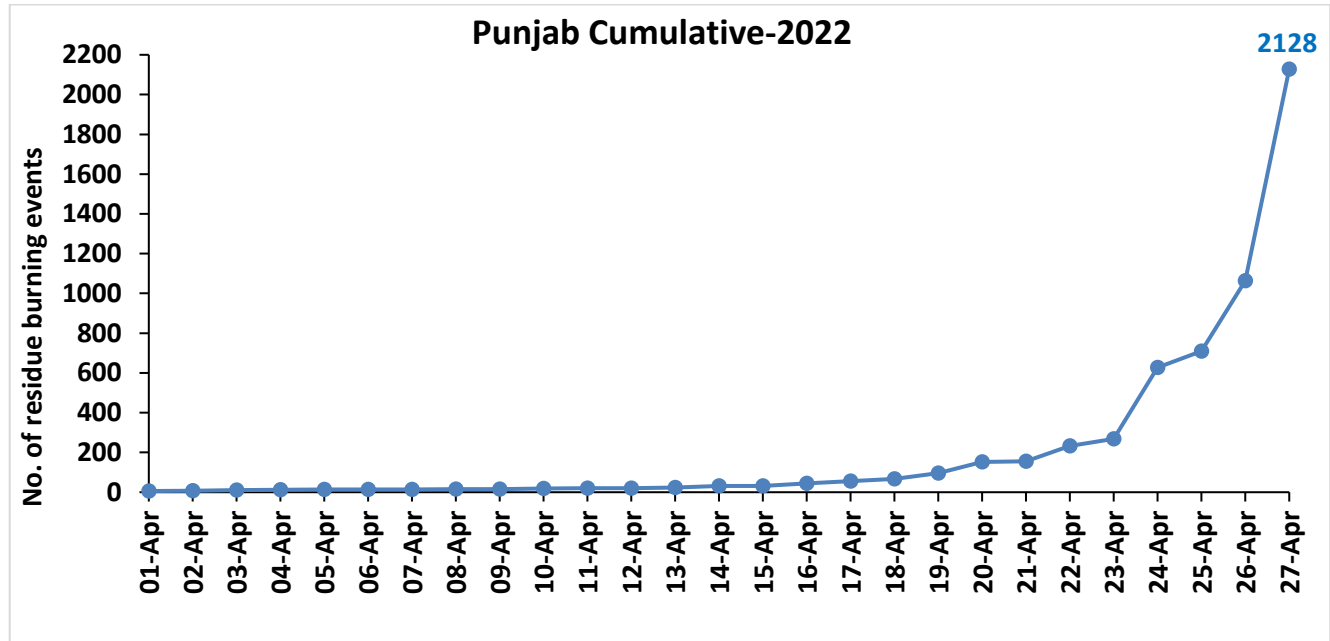
Temporal distribution of wheat residue burning events for the study States in 2022



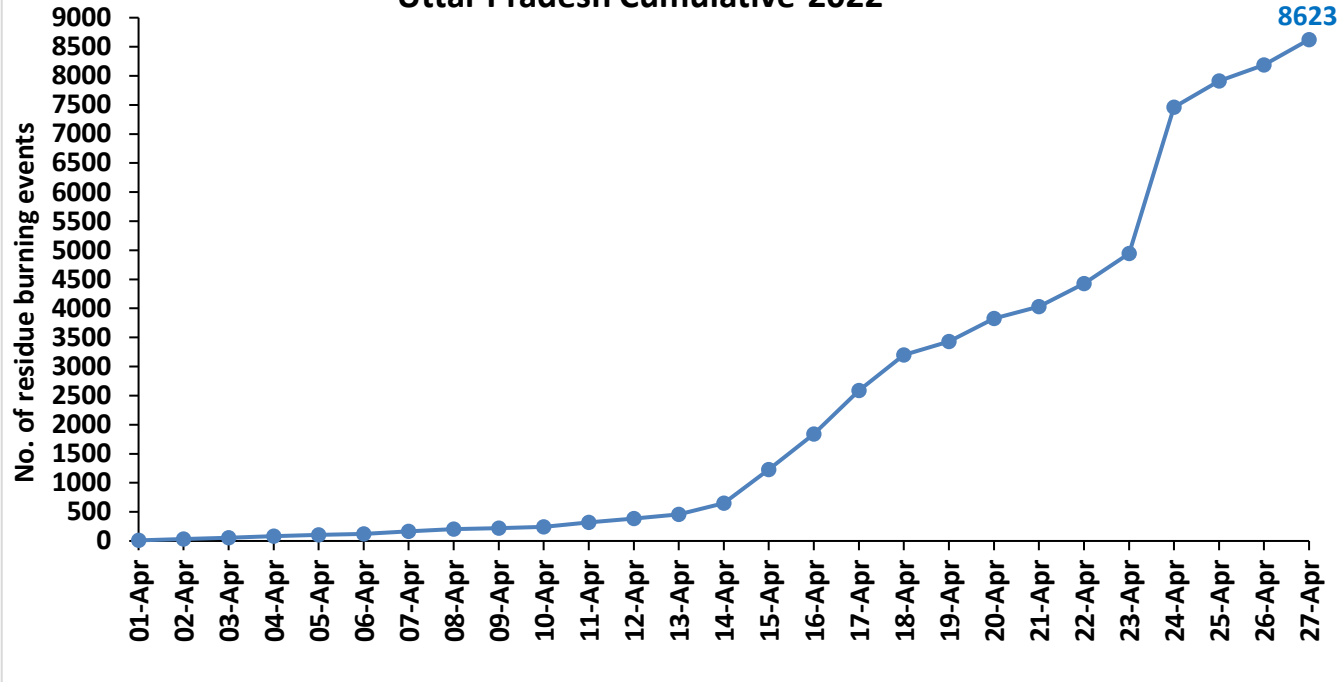




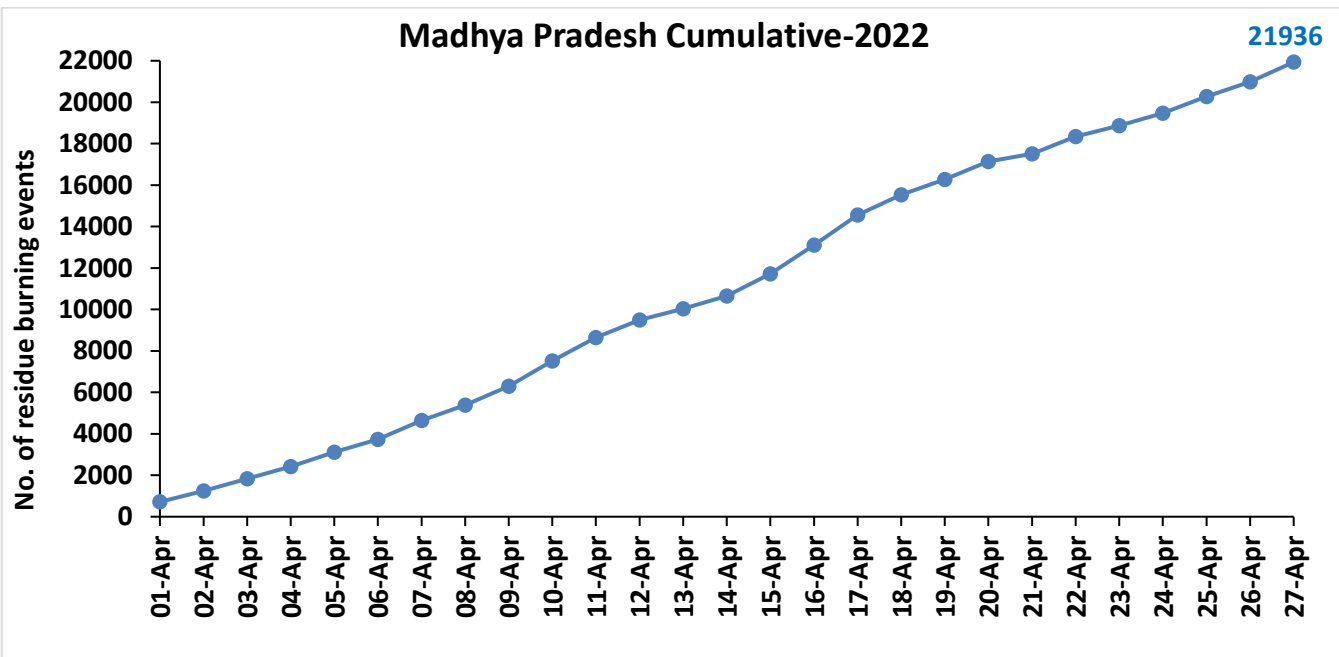
Cumulative Wheat Residue burning events in current year (2022) for the study States



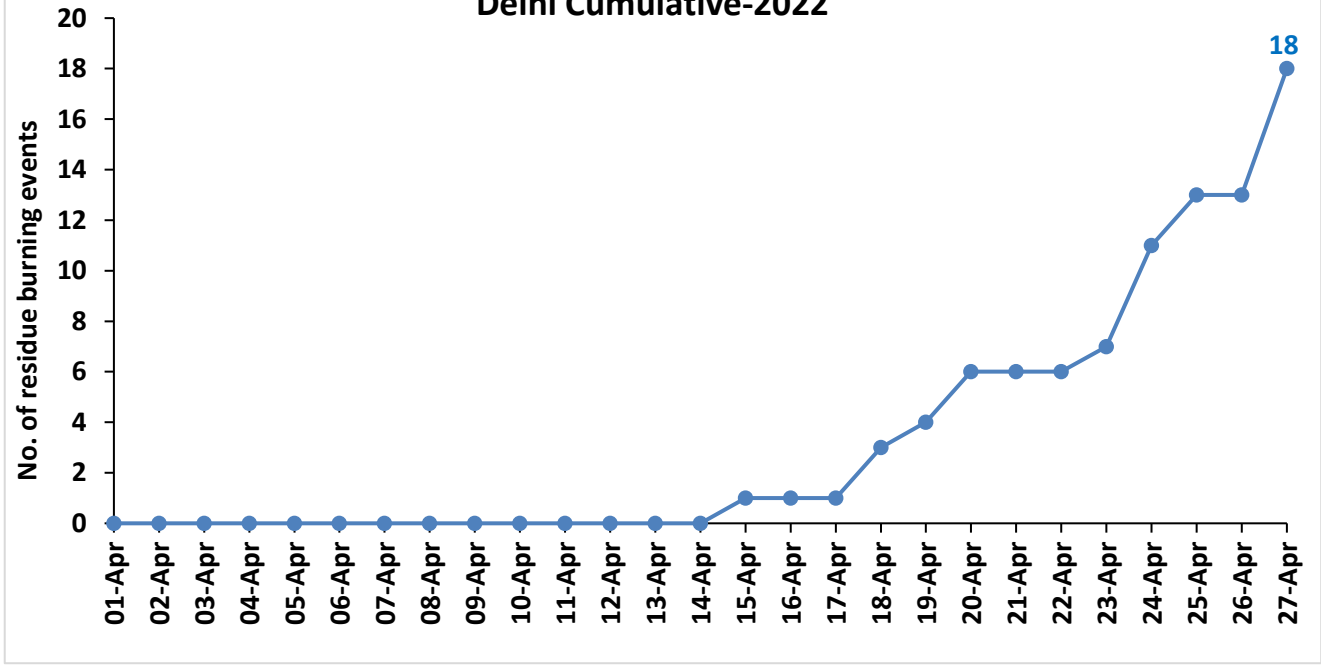
Uttar Pradesh Cumulative-2022



Madhya Pradesh Cumulative-2022

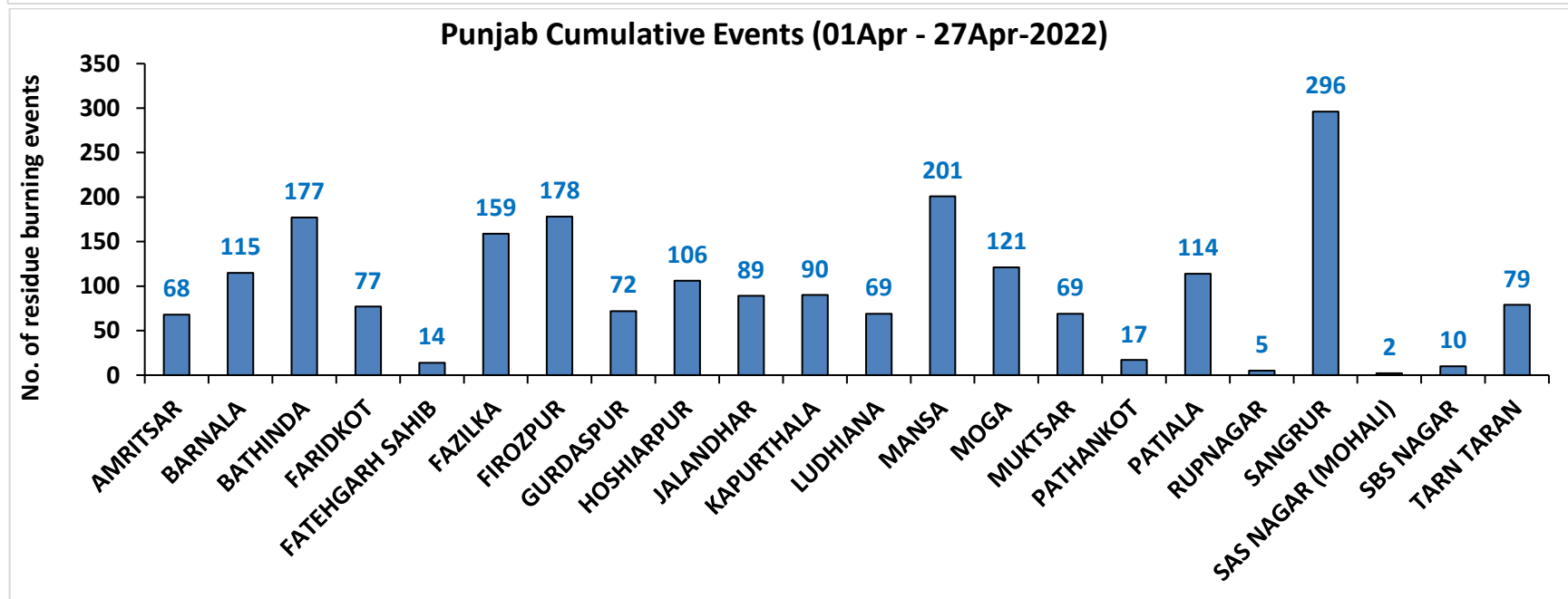
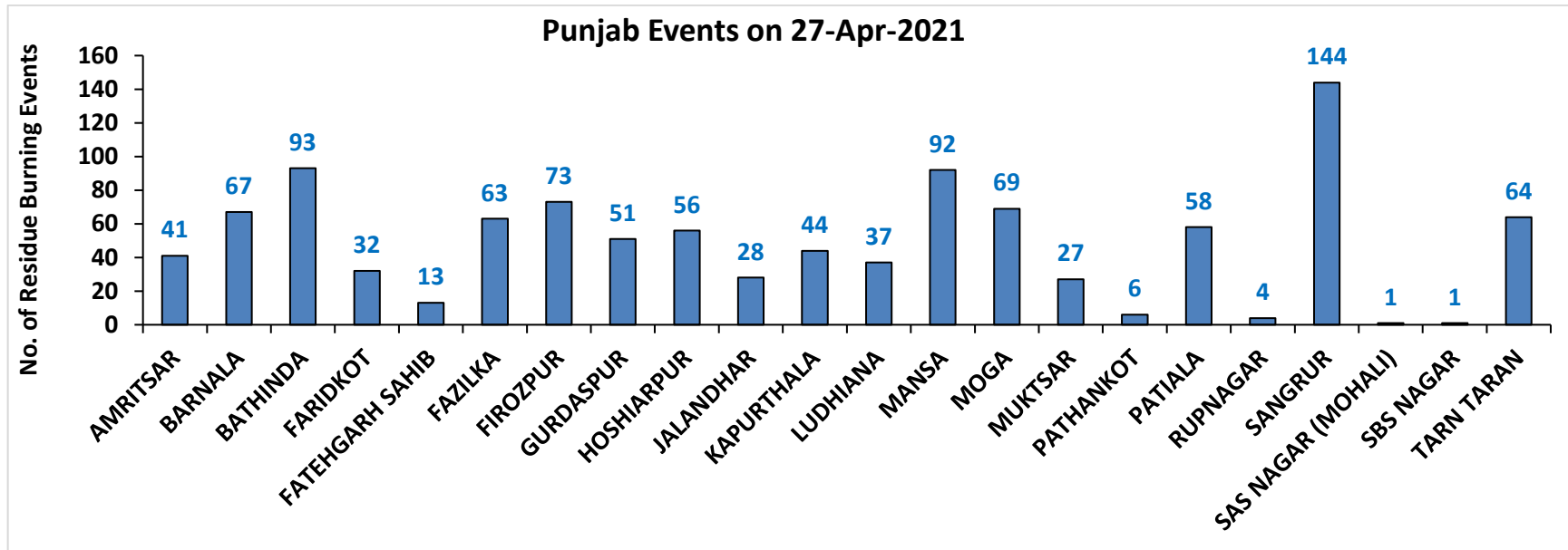


Delhi Cumulative-2022



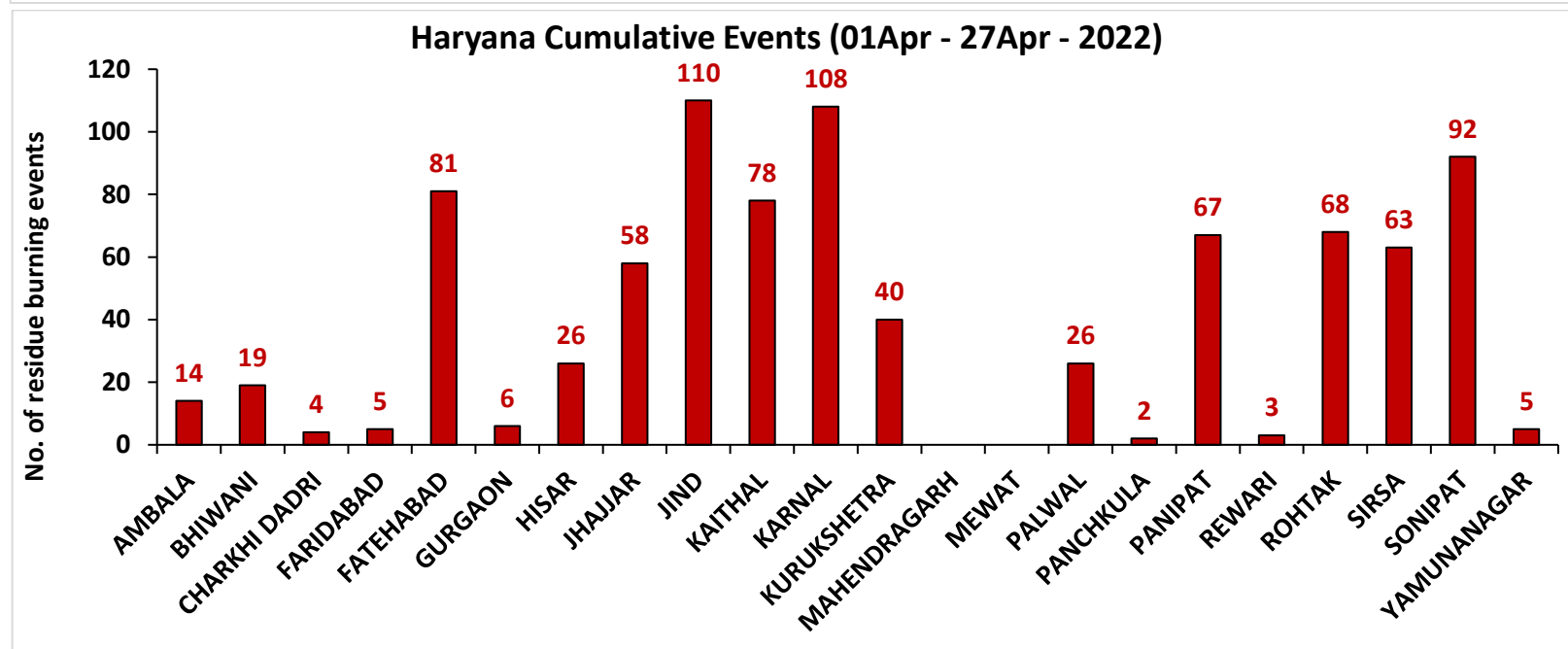
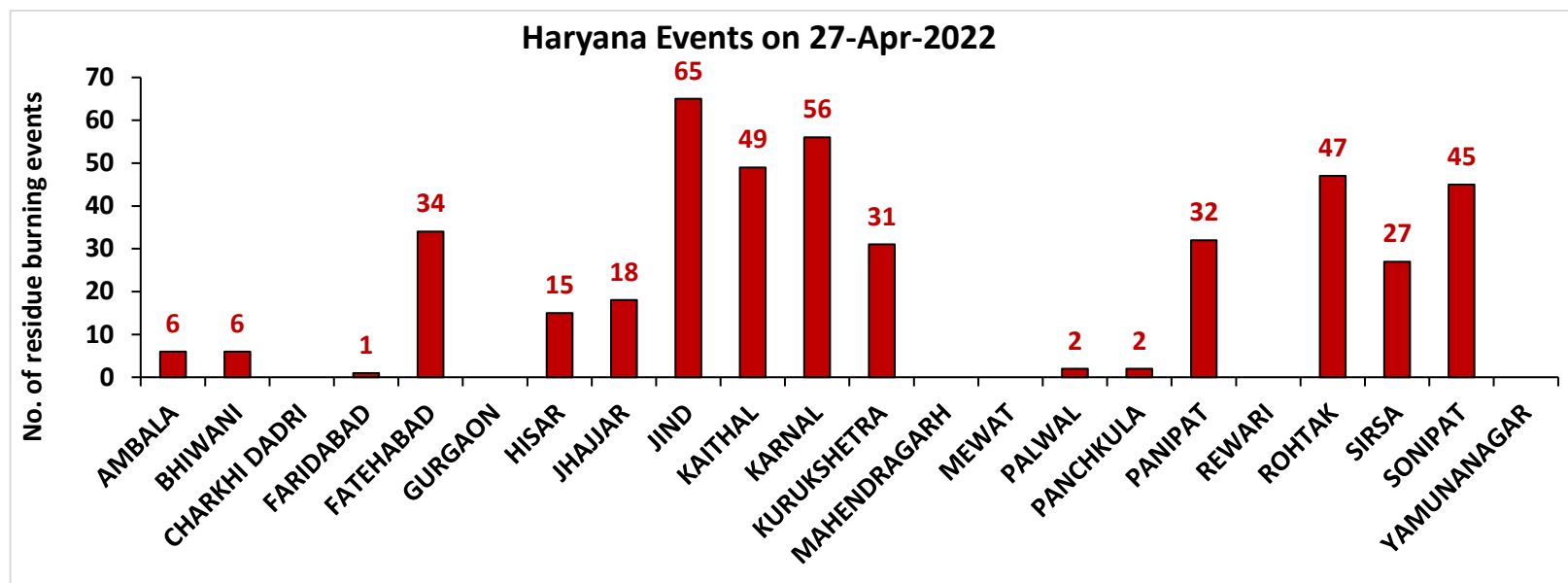
Punjab

District-wise cumulative number of wheat residue burning events in Punjab (01 Apr-27 Apr-2022)



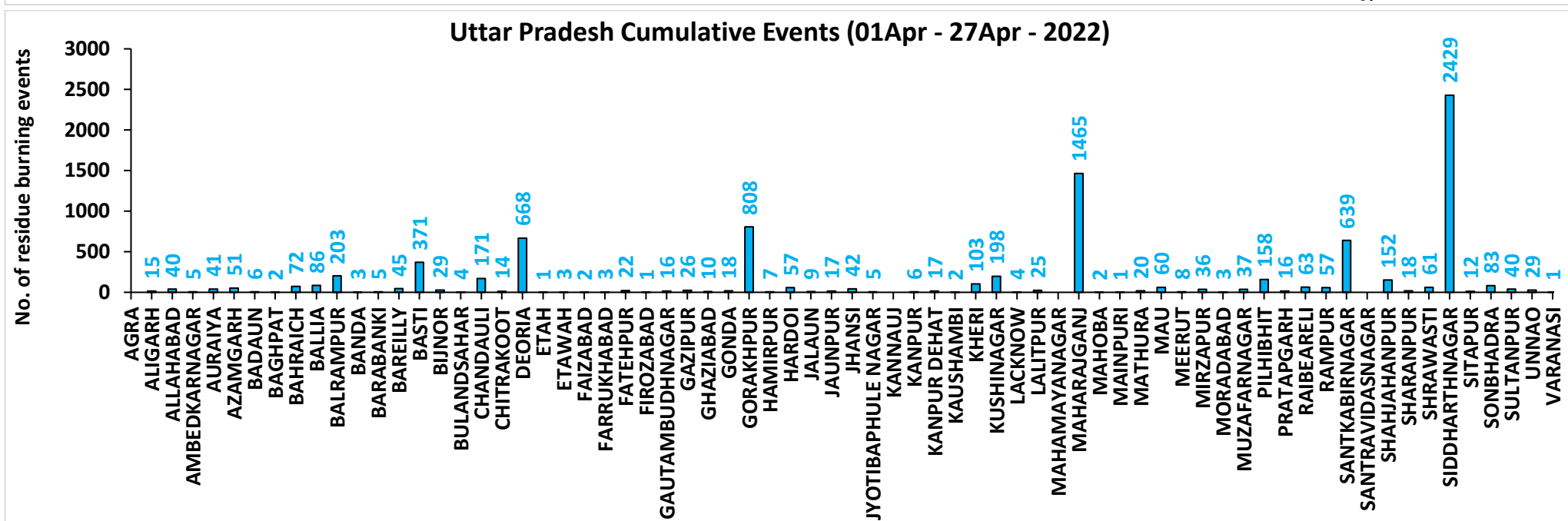
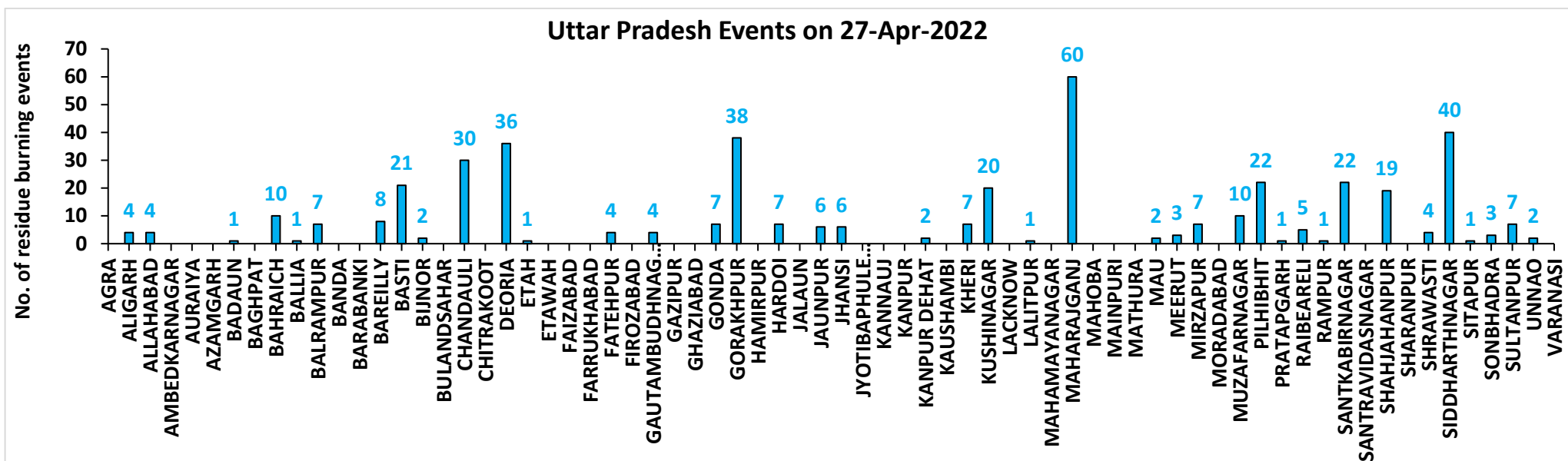
Haryana

District-wise cumulative number of residue burning events in Haryana (01 Apr-27 Apr-2022)



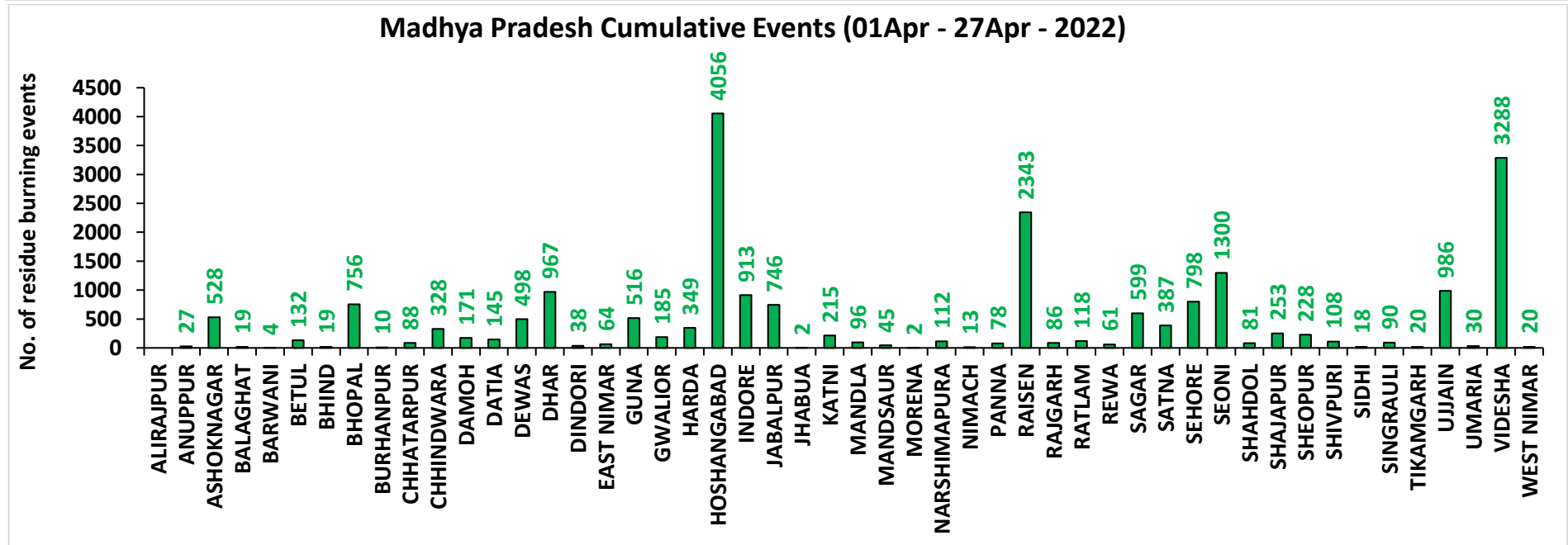
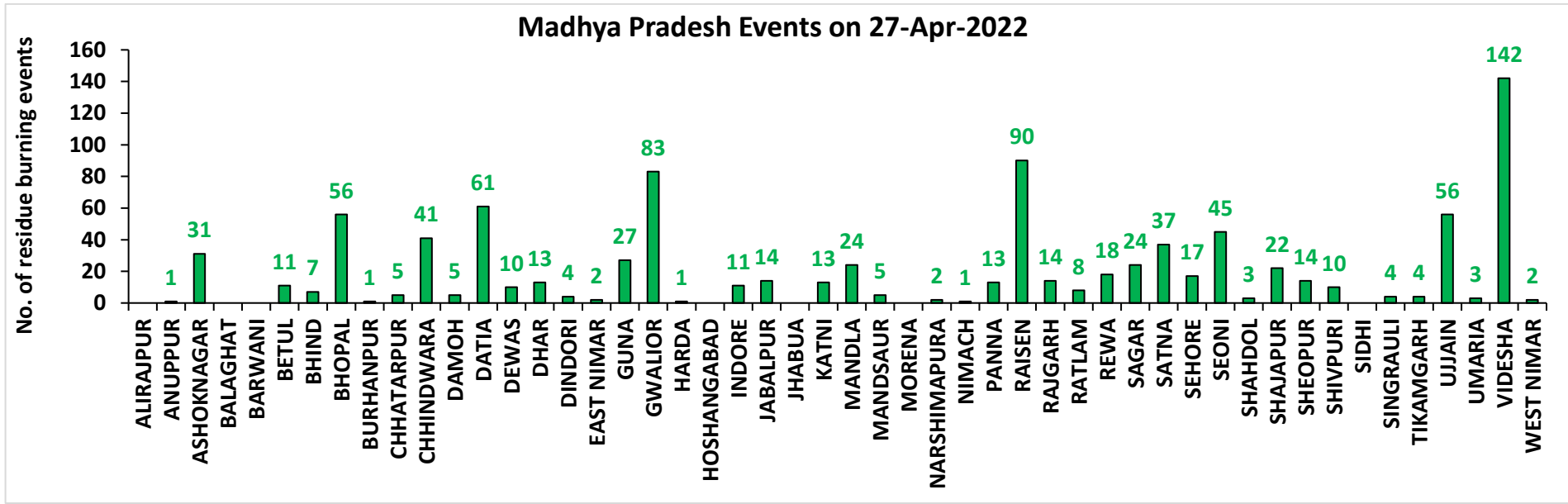
Uttar Pradesh

District-wise cumulative number of wheat residue burning events in Uttar Pradesh (01 Apr-27 Apr-2022)



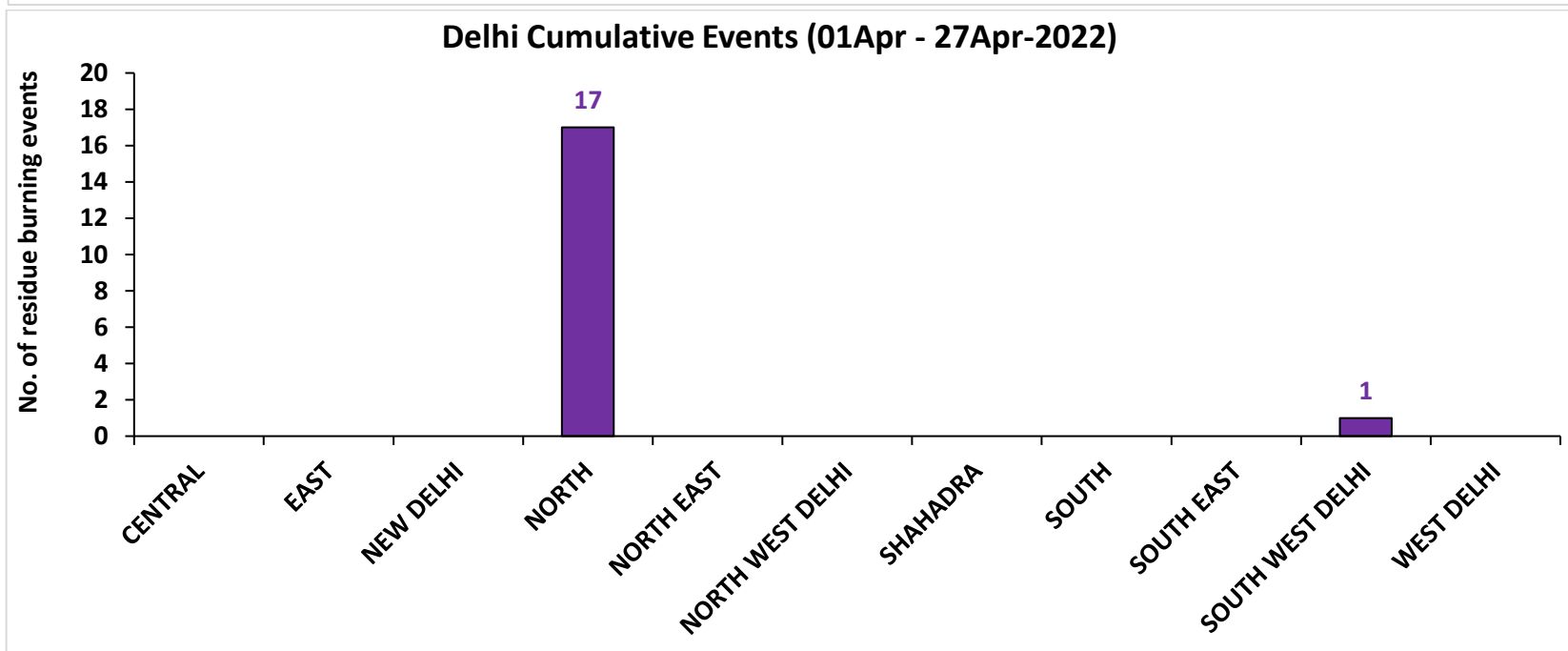
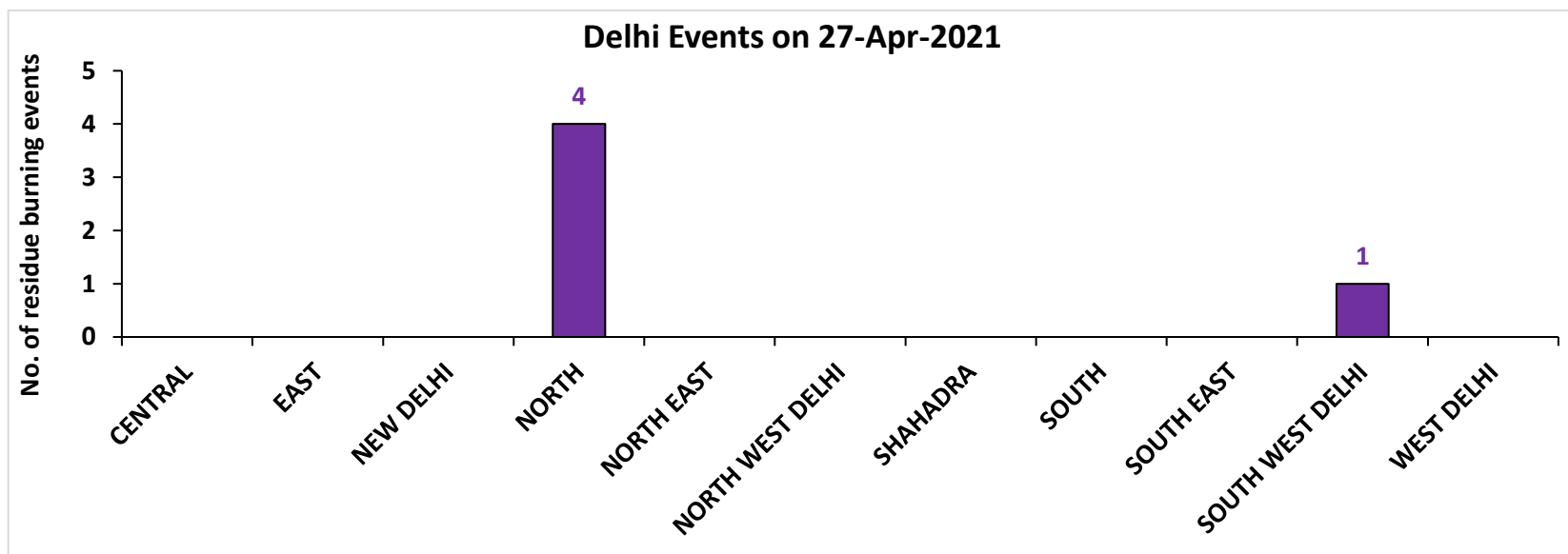
Madhya Pradesh

District-wise cumulative number of wheat residue burning events in Madhya Pradesh (01 Apr-27 Apr-2022)



Delhi

District-wise cumulative number of wheat residue burning events in Delhi (01 Apr-27 Apr-2022)



District-wise cumulative number of wheat residue burning events detected in 2022

(Period: 01 April – 27 April)

(a) Punjab

District	01Apr-27 Apr
	Year 2022
Amritsar	68
Barnala	115
Bathinda	177
Faridkot	77
Fatehgarh Sahib	14
Fazilka	159
Firozpur	178
Gurdaspur	72
Hoshiarpur	106
Jalandhar	89
Kapurthala	90
Ludhiana	69
Mansa	201
Moga	121
Muktsar	69
Pathankot	17
Patiala	114
Rupnagar	5
Sangrur	296
SAS NAGAR (Mohali)	2
SBS Nagar	10
Tarn Taran	79
Total	2128

(b) Haryana

District	01Apr-27 Apr
	Year 2022
Ambala	14
Bhiwani	19
Charkhi Dadri	4
Faridabad	5
Fatehabad	81
Gurgaon	6
Hisar	26
Jhajjar	58
Jind	110
Kaithal	78
Karnal	108
Kurukshetra	40
Mahendragarh	0
Mewat	0
Palwal	26
Panchkula	2
Panipat	67
Rewari	3
Rohtak	68
Sirsa	63
Sonapat	92
Yamunanagar	5
Total	875

(c) Uttar Pradesh

District	01Apr-27 Apr				
	Year 2022				
		GAUTAMBUDHNAGAR	16	MUZAFARNAGAR	37
		GAZIPUR	26	PILHIBHIT	158
AGRA	0	GHAZIABAD	10	PRATAPGARH	16
ALIGARH	15	GONDA	18	RAIBEARELI	63
ALLAHABAD	40	GORAKHPUR	808	RAMPUR	57
AMBEDKARNAGAR	5	HAMIRPUR	7	SANTKABIRNAGAR	639
AURAIYA	41	HARDOI	57	SANTRAVIDASNAGAR	0
AZAMGARH	51	JALAUN	9	SHAHJAHANPUR	152
BADAUN	6	JAUNPUR	17	SHARANPUR	18
BAGHPAT	2	JHANSI	42	SHRAWASTI	61
BAHRAICH	72	JYOTIBAPHULE NAGAR	5	SIDDHARTHANAGAR	2429
BALLIA	86	KANNAUJ	0	SITAPUR	12
BALRAMPUR	203	KANPUR	6	SONBHADRA	83
BANDA	3	KANPUR DEHAT	17	SULTANPUR	40
BARABANKI	5	KAUSHAMBI	2	UNNAO	29
BAREILLY	45	KHERI	103	VARANASI	1
BASTI	371	KUSHINAGAR	198	Total	8623
BIJNOR	29	LACKNOW	4		
BULANSAHAR	4	LALITPUR	25		
CHANDAULI	171	MAHAMAYANAGAR	0		
CHITRAKOOT	14	MAHARAJGANJ	1465		
DEORIA	668	MAHOBA	2		
ETAH	1	MAINPURI	1		
ETAWAH	3	MATHURA	20		
FAIZABAD	2	MAU	60		
FARRUKHABAD	3	MEERUT	8		
FATEHPUR	22	MIRZAPUR	36		
FIROZABAD	1	MORADABAD	3		

(f) Madhya Pradesh

District	01Apr-27 Apr	
	Year 2022	
		PANNA 78
ALIRAJPUR	0	RAISEN 2343
ANUPPUR	27	RAJGARH 86
ASHOKNAGAR	528	RATLAM 118
BALAGHAT	19	REWA 61
BARWANI	4	SAGAR 599
BETUL	132	SATNA 387
BHIND	19	SEHORE 798
BHOPAL	756	SEONI 1300
BURHANPUR	10	SHAHDOL 81
CHHATARPUR	88	SHAJAPUR 253
CHHINDWARA	328	SHEOPUR 228
DAMOH	171	SHIVPURI 108
DATIA	145	SIDHI 18
DEWAS	498	SINGRAULI 90
DHAR	967	TIKAMGARH 20
DINDORI	38	UJJAIN 986
EAST NIMAR	64	UMARIA 30
GUNA	516	VIDESHA 3288
GWALIOR	185	WEST NIMAR 20
HARDA	349	Total 21936
HOSHANGABAD	4056	
INDORE	913	
JABALPUR	746	
JHABUA	2	
KATNI	215	
MANDLA	96	
MANDSAUR	45	
MORENA	2	
NARSHIMAPURA	112	
NIMACH	13	

(g) Delhi

District	01Apr-27 Apr
	2022
CENTRAL	0
EAST	0
NEW DELHI	0
NORTH	17
NORTH EAST	0
NORTH WEST DELHI	0
SHAHADRA	0
SOUTH	0
SOUTH EAST	0
SOUTH WEST DELHI	1
WEST DELHI	0
Total	18

State-wise and date-wise number of wheat residue burning events detected in 2022

(Period: 01 April – 27 April)

	Punjab	Haryana	UP	MP	Delhi
1-Apr	6	2	10	715	0
2-Apr	1	1	22	531	0
3-Apr	3	2	21	589	0
4-Apr	2	2	29	589	0
5-Apr	2	4	21	698	0
6-Apr	0	1	16	612	0
7-Apr	0	0	46	908	0
8-Apr	1	2	37	749	0
9-Apr	0	0	16	907	0
10-Apr	4	2	24	1217	0
11-Apr	2	2	78	1129	0
12-Apr	0	0	67	847	0
13-Apr	3	3	70	537	0
14-Apr	7	9	193	618	0
15-Apr	1	7	579	1079	1
16-Apr	13	14	609	1390	0
17-Apr	10	12	751	1441	0
18-Apr	12	17	611	972	2
19-Apr	29	23	231	748	1
20-Apr	56	14	395	856	2
21-Apr	4	0	202	379	0
22-Apr	77	17	398	839	0
23-Apr	35	22	519	524	1
24-Apr	360	96	2515	605	4
25-Apr	82	65	450	796	2
26-Apr	354	122	277	706	0
27-Apr	1064	436	436	955	5
Total	2128	875	8623	21936	18

Details of wheat residue burning events in Punjab on 27-Apr-2022

S. No.	District	Tehsil / Block	Satellite	Latitude	Longitude	ACQ_DATE	ACQ_TIME	Day / Night	Fire Power (W/m2)
1	AMRITSAR	AJNALA	npp	31.91000	74.79150	4/27/2022	12:44:33	D	3.20
2	AMRITSAR	AJNALA	npp	31.91380	74.83030	4/27/2022	12:44:33	D	10.70
3	AMRITSAR	AJNALA	npp	31.94690	74.82350	4/27/2022	12:44:33	D	2.40
4	AMRITSAR	AJNALA	npp	31.94750	74.82340	4/27/2022	12:44:33	D	2.60
5	AMRITSAR	ATTARI	npp	31.60560	74.60400	4/27/2022	14:24:51	D	5.20
6	AMRITSAR	ATTARI	npp	31.61070	74.68050	4/27/2022	14:24:51	D	4.50
7	AMRITSAR	CHOGAWAN	npp	31.66440	74.72630	4/27/2022	14:24:51	D	6.30
8	AMRITSAR	CHOGAWAN	npp	31.66660	74.63460	4/27/2022	14:24:51	D	7.40
9	AMRITSAR	CHOGAWAN	npp	31.66680	74.64070	4/27/2022	14:24:51	D	7.40
10	AMRITSAR	CHOGAWAN	npp	31.67050	74.71970	4/27/2022	14:24:51	D	6.30
11	AMRITSAR	CHOGAWAN	npp	31.67080	74.72590	4/27/2022	14:24:51	D	6.30
12	AMRITSAR	CHOGAWAN	npp	31.67580	74.69490	4/27/2022	14:24:51	D	11.60
13	AMRITSAR	CHOGAWAN	npp	31.67700	74.71940	4/27/2022	14:24:51	D	6.10
14	AMRITSAR	CHOGAWAN	npp	31.67720	74.72550	4/27/2022	14:24:51	D	6.10
15	AMRITSAR	CHOGAWAN	npp	31.69630	74.71820	4/27/2022	14:24:51	D	5.30
16	AMRITSAR	CHOGAWAN	npp	31.70240	74.71180	4/27/2022	14:24:51	D	10.00
17	AMRITSAR	CHOGAWAN	npp	31.70270	74.71790	4/27/2022	14:24:51	D	20.30
18	AMRITSAR	CHOGAWAN	npp	31.70890	74.71140	4/27/2022	14:24:51	D	10.00
19	AMRITSAR	CHOGAWAN	npp	31.75070	74.68800	4/27/2022	12:44:33	D	3.40
20	AMRITSAR	CHOGAWAN	Aqua	31.67800	74.68600	4/27/2022	13:27:52	D	35.70
21	AMRITSAR	CHOGAWAN	Aqua	31.75200	74.68300	4/27/2022	13:27:52	D	18.70
22	AMRITSAR	HARSHA CHHINA	npp	31.70300	74.72400	4/27/2022	14:24:51	D	20.30
23	AMRITSAR	JANDIALA GURU	npp	31.58260	74.92250	4/27/2022	12:44:33	D	19.90
24	AMRITSAR	JANDIALA GURU	npp	31.58360	74.92660	4/27/2022	12:44:33	D	19.90
25	AMRITSAR	JANDIALA GURU	Aqua	31.51900	75.00300	4/27/2022	13:27:52	D	17.70
26	AMRITSAR	JANDIALA GURU	Aqua	31.52900	75.00000	4/27/2022	13:27:52	D	15.40
27	AMRITSAR	JANDIALA GURU	Aqua	31.57700	74.92600	4/27/2022	13:27:52	D	96.60
28	AMRITSAR	MAJITHA	npp	31.74970	75.10520	4/27/2022	12:44:33	D	3.90
29	AMRITSAR	MAJITHA	npp	31.75500	75.10340	4/27/2022	12:44:33	D	26.50

30	AMRITSAR	MAJITHA	npp	31.78990	75.07510	4/27/2022	14:24:51	D	9.60
31	AMRITSAR	MAJITHA	npp	31.79020	75.08160	4/27/2022	14:24:51	D	9.30
32	AMRITSAR	MAJITHA	npp	31.81690	75.02190	4/27/2022	12:44:33	D	40.60
33	AMRITSAR	MAJITHA	npp	31.82020	75.01210	4/27/2022	12:44:33	D	47.50
34	AMRITSAR	MAJITHA	npp	31.82120	75.01610	4/27/2022	12:44:33	D	47.50
35	AMRITSAR	MAJITHA	Aqua	31.75100	75.09700	4/27/2022	13:27:52	D	12.50
36	AMRITSAR	MAJITHA	Aqua	31.75400	75.11000	4/27/2022	13:27:52	D	29.50
37	AMRITSAR	RAYYA	npp	31.62870	75.23150	4/27/2022	14:24:51	D	4.10
38	AMRITSAR	RAYYA	npp	31.63360	75.23630	4/27/2022	14:24:51	D	7.10
39	AMRITSAR	RAYYA	npp	31.63530	75.23110	4/27/2022	14:24:51	D	8.00
40	AMRITSAR	VERKA	Aqua	31.64000	74.93300	4/27/2022	13:27:52	D	33.90
41	AMRITSAR	VERKA	Aqua	31.66100	74.81300	4/27/2022	13:27:52	D	17.40
42	BARNALA	BARNALA	npp	30.22330	75.39750	4/27/2022	14:24:51	D	7.60
43	BARNALA	BARNALA	npp	30.22760	75.39230	4/27/2022	14:24:51	D	10.60
44	BARNALA	BARNALA	npp	30.22790	75.39870	4/27/2022	14:24:51	D	10.60
45	BARNALA	BARNALA	npp	30.22870	75.57100	4/27/2022	12:44:33	D	16.00
46	BARNALA	BARNALA	npp	30.22960	75.39070	4/27/2022	14:24:51	D	9.80
47	BARNALA	BARNALA	npp	30.22990	75.39710	4/27/2022	14:24:51	D	11.30
48	BARNALA	BARNALA	npp	30.23130	75.46570	4/27/2022	12:44:33	D	7.00
49	BARNALA	BARNALA	npp	30.23200	75.46540	4/27/2022	12:44:33	D	7.70
50	BARNALA	BARNALA	npp	30.24140	75.50620	4/27/2022	12:44:33	D	6.80
51	BARNALA	BARNALA	npp	30.24180	75.50600	4/27/2022	12:44:33	D	5.80
52	BARNALA	BARNALA	npp	30.24930	75.42990	4/27/2022	14:24:51	D	14.10
53	BARNALA	BARNALA	npp	30.24940	75.46860	4/27/2022	12:44:33	D	9.40
54	BARNALA	BARNALA	npp	30.33710	75.61370	4/27/2022	12:44:33	D	4.30
55	BARNALA	BARNALA	npp	30.33810	75.61770	4/27/2022	12:44:33	D	4.30
56	BARNALA	BARNALA	npp	30.33950	75.55270	4/27/2022	12:44:33	D	6.30
57	BARNALA	BARNALA	npp	30.34240	75.61200	4/27/2022	12:44:33	D	4.30
58	BARNALA	BARNALA	npp	30.34340	75.61590	4/27/2022	12:44:33	D	4.30
59	BARNALA	BARNALA	npp	30.36480	75.51420	4/27/2022	12:44:33	D	16.80
60	BARNALA	BARNALA	npp	30.36570	75.51820	4/27/2022	12:44:33	D	31.80
61	BARNALA	BARNALA	npp	30.36600	75.51620	4/27/2022	12:44:33	D	23.40
62	BARNALA	BARNALA	npp	30.36890	75.65040	4/27/2022	12:44:33	D	7.60

63	BARNALA	BARNALA	npp	30.38590	75.57100	4/27/2022	14:24:51	D	17.90
64	BARNALA	BARNALA	npp	30.38620	75.57770	4/27/2022	14:24:51	D	17.90
65	BARNALA	BARNALA	npp	30.39870	75.53170	4/27/2022	12:44:33	D	20.10
66	BARNALA	BARNALA	npp	30.40400	75.52990	4/27/2022	12:44:33	D	8.10
67	BARNALA	BARNALA	npp	30.40500	75.53390	4/27/2022	12:44:33	D	6.40
68	BARNALA	BARNALA	Aqua	30.15900	75.54500	4/27/2022	13:27:52	D	21.00
69	BARNALA	BARNALA	Aqua	30.16100	75.55900	4/27/2022	13:27:52	D	19.70
70	BARNALA	BARNALA	Aqua	30.34800	75.61700	4/27/2022	13:27:52	D	14.90
71	BARNALA	BARNALA	Aqua	30.34800	75.62500	4/27/2022	13:27:52	D	18.00
72	BARNALA	BARNALA	Aqua	30.39400	75.53300	4/27/2022	13:27:52	D	17.60
73	BARNALA	BARNALA	Aqua	30.44000	75.55700	4/27/2022	13:27:52	D	15.50
74	BARNALA	BARNALA	Aqua	30.45800	75.66000	4/27/2022	13:27:52	D	16.40
75	BARNALA	MAHAL KALAN	Aqua	30.44200	75.57000	4/27/2022	13:27:52	D	13.30
76	BARNALA	SEHNA	npp	30.30060	75.41700	4/27/2022	12:44:33	D	9.50
77	BARNALA	SEHNA	npp	30.30920	75.35660	4/27/2022	12:44:33	D	4.20
78	BARNALA	SEHNA	npp	30.32120	75.40590	4/27/2022	12:44:33	D	4.30
79	BARNALA	SEHNA	npp	30.36080	75.44830	4/27/2022	12:44:33	D	8.80
80	BARNALA	SEHNA	npp	30.38120	75.43730	4/27/2022	12:44:33	D	7.60
81	BARNALA	SEHNA	npp	30.38660	75.43560	4/27/2022	12:44:33	D	7.60
82	BARNALA	SEHNA	npp	30.40390	75.48230	4/27/2022	12:44:33	D	12.80
83	BARNALA	SEHNA	npp	30.40830	75.47660	4/27/2022	12:44:33	D	18.20
84	BARNALA	SEHNA	npp	30.41880	75.31040	4/27/2022	12:44:33	D	7.80
85	BARNALA	SEHNA	npp	30.42960	75.30690	4/27/2022	12:44:33	D	6.00
86	BARNALA	SEHNA	npp	30.43070	75.31100	4/27/2022	12:44:33	D	6.00
87	BARNALA	SEHNA	npp	30.43790	75.45510	4/27/2022	14:24:51	D	16.90
88	BARNALA	SEHNA	npp	30.44040	75.45620	4/27/2022	14:24:51	D	15.90
89	BARNALA	SEHNA	npp	30.45130	75.31170	4/27/2022	14:24:51	D	3.30
90	BARNALA	SEHNA	npp	30.45540	75.40190	4/27/2022	14:24:51	D	7.80
91	BARNALA	SEHNA	npp	30.45780	75.31130	4/27/2022	14:24:51	D	16.20
92	BARNALA	SEHNA	npp	30.49200	75.37070	4/27/2022	12:44:33	D	3.40
93	BARNALA	SEHNA	npp	30.49710	75.35130	4/27/2022	14:24:51	D	9.80
94	BARNALA	SEHNA	npp	30.49760	75.36420	4/27/2022	14:24:51	D	11.10
95	BARNALA	SEHNA	npp	30.49930	75.34770	4/27/2022	14:24:51	D	11.10

96	BARNALA	SEHNA	npp	30.49990	75.36050	4/27/2022	14:24:51	D	6.70
97	BARNALA	SEHNA	npp	30.50340	75.34450	4/27/2022	14:24:51	D	6.90
98	BARNALA	SEHNA	npp	30.50370	75.35100	4/27/2022	14:24:51	D	9.80
99	BARNALA	SEHNA	npp	30.50590	75.34730	4/27/2022	14:24:51	D	11.10
100	BARNALA	SEHNA	npp	30.51760	75.30950	4/27/2022	12:44:33	D	11.40
101	BARNALA	SEHNA	npp	30.51770	75.30930	4/27/2022	12:44:33	D	10.00
102	BARNALA	SEHNA	Aqua	30.38700	75.36900	4/27/2022	13:27:52	D	24.40
103	BARNALA	SEHNA	Aqua	30.40500	75.47500	4/27/2022	13:27:52	D	16.50
104	BARNALA	SEHNA	Aqua	30.41200	75.39800	4/27/2022	13:27:52	D	11.20
105	BARNALA	SEHNA	Aqua	30.43400	75.46200	4/27/2022	13:27:52	D	25.60
106	BARNALA	SEHNA	Aqua	30.45800	75.30300	4/27/2022	13:27:52	D	22.00
107	BARNALA	SEHNA	Terra	30.47900	75.29300	4/27/2022	11:55:30	D	109.20
108	BARNALA	SEHNA	Aqua	30.49500	75.34500	4/27/2022	13:27:52	D	15.80
109	BATHINDA	BATHINDA	npp	30.12150	75.08570	4/27/2022	12:44:33	D	7.50
110	BATHINDA	BATHINDA	npp	30.15760	74.88630	4/27/2022	12:44:33	D	4.50
111	BATHINDA	BATHINDA	npp	30.16820	75.00100	4/27/2022	12:44:33	D	8.70
112	BATHINDA	BATHINDA	npp	30.20380	74.86980	4/27/2022	12:44:33	D	5.00
113	BATHINDA	BATHINDA	npp	30.22260	74.80140	4/27/2022	12:44:33	D	4.60
114	BATHINDA	BHAGTA BHAI KA	npp	30.49280	75.07010	4/27/2022	12:44:33	D	5.20
115	BATHINDA	BHAGTA BHAI KA	npp	30.49390	75.07440	4/27/2022	12:44:33	D	5.20
116	BATHINDA	BHAGTA BHAI KA	npp	30.50490	75.08420	4/27/2022	14:24:51	D	6.70
117	BATHINDA	BHAGTA BHAI KA	Aqua	30.48900	75.07600	4/27/2022	13:27:52	D	18.50
118	BATHINDA	BHAGTA BHAI KA	Aqua	30.50000	75.07400	4/27/2022	13:27:52	D	22.70
119	BATHINDA	GONIANA MANDI	npp	30.30650	75.00760	4/27/2022	14:24:51	D	8.20
120	BATHINDA	GONIANA MANDI	npp	30.30680	75.01380	4/27/2022	14:24:51	D	22.10
121	BATHINDA	GONIANA MANDI	npp	30.30690	75.01050	4/27/2022	14:24:51	D	11.70
122	BATHINDA	GONIANA MANDI	npp	30.30730	75.01660	4/27/2022	14:24:51	D	11.70
123	BATHINDA	MAUR	npp	29.98300	75.25850	4/27/2022	12:44:33	D	4.90
124	BATHINDA	MAUR	npp	29.98570	75.19810	4/27/2022	12:44:33	D	5.50
125	BATHINDA	MAUR	npp	30.00720	75.23700	4/27/2022	12:44:33	D	5.80
126	BATHINDA	MAUR	npp	30.01220	75.28100	4/27/2022	12:44:33	D	8.70
127	BATHINDA	MAUR	npp	30.01320	75.28520	4/27/2022	12:44:33	D	10.40
128	BATHINDA	MAUR	npp	30.01940	75.21470	4/27/2022	12:44:33	D	6.50

129	BATHINDA	MAUR	npp	30.02920	75.10990	4/27/2022	12:44:33	D	6.30
130	BATHINDA	MAUR	npp	30.03230	75.10990	4/27/2022	12:44:33	D	13.00
131	BATHINDA	MAUR	npp	30.03470	75.10810	4/27/2022	12:44:33	D	6.30
132	BATHINDA	MAUR	npp	30.06360	75.21060	4/27/2022	12:44:33	D	4.80
133	BATHINDA	MAUR	npp	30.08830	75.19540	4/27/2022	14:24:51	D	3.30
134	BATHINDA	MAUR	npp	30.08980	75.19860	4/27/2022	14:24:51	D	6.10
135	BATHINDA	MAUR	npp	30.11350	75.17520	4/27/2022	14:24:51	D	3.70
136	BATHINDA	MAUR	npp	30.15680	75.09790	4/27/2022	12:44:33	D	11.50
137	BATHINDA	NATHANA	npp	30.15600	75.02370	4/27/2022	12:44:33	D	7.50
138	BATHINDA	NATHANA	npp	30.16230	75.09610	4/27/2022	12:44:33	D	10.90
139	BATHINDA	NATHANA	npp	30.17580	75.12310	4/27/2022	14:24:51	D	2.90
140	BATHINDA	NATHANA	npp	30.17620	75.12170	4/27/2022	14:24:51	D	3.60
141	BATHINDA	NATHANA	npp	30.22610	75.18560	4/27/2022	12:44:33	D	9.00
142	BATHINDA	NATHANA	npp	30.23260	75.18810	4/27/2022	12:44:33	D	7.60
143	BATHINDA	NATHANA	npp	30.33090	75.06720	4/27/2022	12:44:33	D	8.00
144	BATHINDA	NATHANA	npp	30.33210	75.04830	4/27/2022	12:44:33	D	13.30
145	BATHINDA	NATHANA	npp	30.33320	75.05260	4/27/2022	12:44:33	D	13.30
146	BATHINDA	NATHANA	npp	30.33490	75.04760	4/27/2022	12:44:33	D	11.00
147	BATHINDA	NATHANA	npp	30.33600	75.05190	4/27/2022	12:44:33	D	11.00
148	BATHINDA	NATHANA	npp	30.40910	75.08330	4/27/2022	12:44:33	D	20.50
149	BATHINDA	NATHANA	npp	30.41020	75.08750	4/27/2022	12:44:33	D	45.50
150	BATHINDA	NATHANA	Aqua	30.34600	75.13700	4/27/2022	13:27:52	D	26.00
151	BATHINDA	NATHANA	Aqua	30.34900	75.15100	4/27/2022	13:27:52	D	14.90
152	BATHINDA	NATHANA	Aqua	30.37100	75.16800	4/27/2022	13:27:52	D	15.60
153	BATHINDA	PHUL	npp	30.29000	75.21400	4/27/2022	14:24:51	D	13.50
154	BATHINDA	PHUL	npp	30.29170	75.21650	4/27/2022	14:24:51	D	6.70
155	BATHINDA	PHUL	npp	30.33600	75.30170	4/27/2022	12:44:33	D	6.60
156	BATHINDA	PHUL	npp	30.34530	75.24480	4/27/2022	12:44:33	D	5.80
157	BATHINDA	PHUL	npp	30.34790	75.30230	4/27/2022	12:44:33	D	5.00
158	BATHINDA	PHUL	npp	30.34890	75.30640	4/27/2022	12:44:33	D	6.80
159	BATHINDA	PHUL	npp	30.35050	75.26560	4/27/2022	12:44:33	D	8.70
160	BATHINDA	PHUL	npp	30.38340	75.30420	4/27/2022	12:44:33	D	5.00
161	BATHINDA	PHUL	npp	30.44820	75.19330	4/27/2022	12:44:33	D	5.70

162	BATHINDA	PHUL	Aqua	30.35800	75.26300	4/27/2022	13:27:52	D	16.00
163	BATHINDA	PHUL	Aqua	30.36400	75.17600	4/27/2022	13:27:52	D	39.20
164	BATHINDA	PHUL	Aqua	30.36600	75.19000	4/27/2022	13:27:52	D	18.30
165	BATHINDA	PHUL	Aqua	30.37400	75.18100	4/27/2022	13:27:52	D	40.70
166	BATHINDA	RAMPURA	npp	30.14330	75.16210	4/27/2022	12:44:33	D	7.20
167	BATHINDA	RAMPURA	npp	30.14590	75.16090	4/27/2022	12:44:33	D	6.60
168	BATHINDA	RAMPURA	npp	30.15060	75.22790	4/27/2022	12:44:33	D	5.30
169	BATHINDA	RAMPURA	npp	30.22660	75.32990	4/27/2022	12:44:33	D	6.40
170	BATHINDA	RAMPURA	npp	30.22710	75.18980	4/27/2022	12:44:33	D	21.40
171	BATHINDA	RAMPURA	npp	30.23150	75.19470	4/27/2022	14:24:51	D	6.30
172	BATHINDA	RAMPURA	npp	30.23310	75.33230	4/27/2022	12:44:33	D	5.20
173	BATHINDA	RAMPURA	npp	30.24140	75.27130	4/27/2022	12:44:33	D	2.90
174	BATHINDA	RAMPURA	npp	30.25290	75.22240	4/27/2022	12:44:33	D	9.00
175	BATHINDA	SANGAT	npp	30.09260	74.89250	4/27/2022	14:24:51	D	6.70
176	BATHINDA	SANGAT	npp	30.09330	74.89490	4/27/2022	14:24:51	D	7.10
177	BATHINDA	SANGAT	npp	30.10300	74.86120	4/27/2022	12:44:33	D	7.40
178	BATHINDA	SANGAT	npp	30.10920	74.82820	4/27/2022	14:24:51	D	5.10
179	BATHINDA	SANGAT	npp	30.11420	74.85750	4/27/2022	12:44:33	D	5.20
180	BATHINDA	SANGAT	npp	30.13970	74.66960	4/27/2022	12:44:33	D	5.00
181	BATHINDA	SANGAT	npp	30.14020	74.66830	4/27/2022	12:44:33	D	8.60
182	BATHINDA	SANGAT	npp	30.14530	74.66770	4/27/2022	12:44:33	D	5.00
183	BATHINDA	SANGAT	npp	30.15620	74.74840	4/27/2022	14:24:51	D	5.00
184	BATHINDA	SANGAT	npp	30.15820	74.74920	4/27/2022	14:24:51	D	3.70
185	BATHINDA	SANGAT	Aqua	29.98700	74.85700	4/27/2022	13:27:52	D	13.70
186	BATHINDA	SANGAT	Aqua	30.12100	74.91000	4/27/2022	13:27:52	D	16.50
187	BATHINDA	TALWANDI SABO	npp	29.86730	75.13880	4/27/2022	12:44:33	D	6.00
188	BATHINDA	TALWANDI SABO	npp	29.90470	75.14540	4/27/2022	12:44:33	D	6.60
189	BATHINDA	TALWANDI SABO	npp	29.91380	75.17750	4/27/2022	14:24:51	D	5.30
190	BATHINDA	TALWANDI SABO	npp	29.91930	75.17950	4/27/2022	14:24:51	D	7.50
191	BATHINDA	TALWANDI SABO	npp	29.95140	75.04230	4/27/2022	14:24:51	D	4.20
192	BATHINDA	TALWANDI SABO	npp	29.97150	74.91770	4/27/2022	12:44:33	D	3.40
193	BATHINDA	TALWANDI SABO	npp	29.99020	75.04000	4/27/2022	14:24:51	D	5.20
194	BATHINDA	TALWANDI SABO	npp	30.00910	75.14900	4/27/2022	12:44:33	D	4.70

195	BATHINDA	TALWANDI SABO	npp	30.01410	75.07290	4/27/2022	12:44:33	D	5.50
196	BATHINDA	TALWANDI SABO	npp	30.01460	75.14720	4/27/2022	12:44:33	D	8.60
197	BATHINDA	TALWANDI SABO	npp	30.01520	75.07730	4/27/2022	12:44:33	D	5.50
198	BATHINDA	TALWANDI SABO	npp	30.01700	75.07300	4/27/2022	12:44:33	D	6.50
199	BATHINDA	TALWANDI SABO	npp	30.01800	75.07730	4/27/2022	12:44:33	D	6.50
200	BATHINDA	TALWANDI SABO	Aqua	29.88500	75.05300	4/27/2022	13:27:52	D	24.90
201	BATHINDA	TALWANDI SABO	Aqua	30.05600	74.97000	4/27/2022	13:27:52	D	12.90
202	FARIDKOT	FARIDKOT	npp	30.63510	74.66490	4/27/2022	12:44:33	D	14.00
203	FARIDKOT	FARIDKOT	npp	30.63620	74.66940	4/27/2022	12:44:33	D	11.80
204	FARIDKOT	FARIDKOT	npp	30.64840	74.81890	4/27/2022	14:24:51	D	8.40
205	FARIDKOT	FARIDKOT	npp	30.65390	74.59590	4/27/2022	12:44:33	D	10.40
206	FARIDKOT	FARIDKOT	npp	30.69370	74.82220	4/27/2022	14:24:51	D	5.00
207	FARIDKOT	FARIDKOT	npp	30.69400	74.81820	4/27/2022	14:24:51	D	2.90
208	FARIDKOT	FARIDKOT	npp	30.70340	74.86500	4/27/2022	12:44:33	D	13.10
209	FARIDKOT	FARIDKOT	npp	30.70630	74.68000	4/27/2022	12:44:33	D	3.50
210	FARIDKOT	FARIDKOT	npp	30.72690	74.52340	4/27/2022	12:44:33	D	8.80
211	FARIDKOT	FARIDKOT	npp	30.73320	74.82810	4/27/2022	14:24:51	D	6.10
212	FARIDKOT	FARIDKOT	npp	30.73600	74.55930	4/27/2022	12:44:33	D	5.60
213	FARIDKOT	FARIDKOT	npp	30.73710	74.56380	4/27/2022	12:44:33	D	5.60
214	FARIDKOT	FARIDKOT	npp	30.74070	74.47320	4/27/2022	14:24:51	D	9.80
215	FARIDKOT	FARIDKOT	npp	30.74160	74.55740	4/27/2022	12:44:33	D	5.60
216	FARIDKOT	FARIDKOT	npp	30.74270	74.56190	4/27/2022	12:44:33	D	5.60
217	FARIDKOT	FARIDKOT	npp	30.75400	74.77330	4/27/2022	12:44:33	D	7.80
218	FARIDKOT	FARIDKOT	npp	30.75470	74.74250	4/27/2022	14:24:51	D	3.60
219	FARIDKOT	FARIDKOT	npp	30.75510	74.77760	4/27/2022	12:44:33	D	7.80
220	FARIDKOT	FARIDKOT	npp	30.75680	74.78440	4/27/2022	14:24:51	D	4.00
221	FARIDKOT	FARIDKOT	npp	30.78640	74.73460	4/27/2022	14:24:51	D	4.40
222	FARIDKOT	FARIDKOT	npp	30.78740	74.73220	4/27/2022	14:24:51	D	7.80
223	FARIDKOT	FARIDKOT	npp	30.82620	74.69330	4/27/2022	12:44:33	D	16.50
224	FARIDKOT	JAITON	npp	30.41710	75.04390	4/27/2022	12:44:33	D	3.10
225	FARIDKOT	JAITON	npp	30.42630	74.98530	4/27/2022	12:44:33	D	5.90
226	FARIDKOT	JAITON	npp	30.42730	74.98960	4/27/2022	12:44:33	D	7.10
227	FARIDKOT	JAITON	npp	30.43890	74.91580	4/27/2022	12:44:33	D	3.80

228	FARIDKOT	JAITON	npp	30.44190	74.91550	4/27/2022	12:44:33	D	6.00
229	FARIDKOT	JAITON	npp	30.45200	74.86050	4/27/2022	12:44:33	D	4.30
230	FARIDKOT	JAITON	Aqua	30.45200	74.86500	4/27/2022	13:27:52	D	15.70
231	FARIDKOT	JAITON	Aqua	30.46200	74.80300	4/27/2022	13:27:52	D	31.80
232	FARIDKOT	JAITON	Aqua	30.46500	74.81700	4/27/2022	13:27:52	D	16.30
233	FARIDKOT	KOT KAPURA	npp	30.53900	74.72260	4/27/2022	12:44:33	D	2.00
234	FATEHGARH SAHIB	AMLOH	npp	30.56240	76.12640	4/27/2022	14:24:51	D	7.90
235	FATEHGARH SAHIB	AMLOH	npp	30.56270	76.12900	4/27/2022	14:24:51	D	7.10
236	FATEHGARH SAHIB	AMLOH	npp	30.56930	76.12610	4/27/2022	14:24:51	D	7.00
237	FATEHGARH SAHIB	AMLOH	npp	30.61910	76.21180	4/27/2022	12:44:33	D	2.80
238	FATEHGARH SAHIB	AMLOH	npp	30.62000	76.21540	4/27/2022	12:44:33	D	2.80
239	FATEHGARH SAHIB	AMLOH	Aqua	30.61500	76.22200	4/27/2022	13:27:52	D	16.30
240	FATEHGARH SAHIB	KHERA	npp	30.60340	76.47220	4/27/2022	14:24:51	D	15.70
241	FATEHGARH SAHIB	KHERA	npp	30.60360	76.47970	4/27/2022	14:24:51	D	21.70
242	FATEHGARH SAHIB	KHERA	npp	30.61040	76.47180	4/27/2022	14:24:51	D	8.40
243	FATEHGARH SAHIB	KHERA	npp	30.61390	76.46620	4/27/2022	12:44:33	D	5.70
244	FATEHGARH SAHIB	KHERA	npp	30.61470	76.46970	4/27/2022	12:44:33	D	5.70
245	FATEHGARH SAHIB	KHERA	Aqua	30.60700	76.47200	4/27/2022	13:27:52	D	13.00
246	FATEHGARH SAHIB	SIRHIND	Aqua	30.52600	76.48400	4/27/2022	13:27:52	D	28.10
247	FAZILKA	ABOHAR	npp	30.18990	74.14460	4/27/2022	12:44:33	D	2.90
248	FAZILKA	ARNIWALA SHEIKH SUBANPUR	npp	30.29990	74.23960	4/27/2022	12:44:33	D	6.20
249	FAZILKA	ARNIWALA SHEIKH SUBANPUR	npp	30.40820	74.22080	4/27/2022	14:24:51	D	4.10
250	FAZILKA	FAZILKA	npp	30.38510	74.07100	4/27/2022	12:44:33	D	4.20

251	FAZILKA	FAZILKA	npp	30.39090	74.06910	4/27/2022	12:44:33	D	6.10
252	FAZILKA	FAZILKA	npp	30.45420	73.98310	4/27/2022	12:44:33	D	3.10
253	FAZILKA	FAZILKA	npp	30.47760	74.04910	4/27/2022	12:44:33	D	3.80
254	FAZILKA	FAZILKA	npp	30.49210	74.08100	4/27/2022	12:44:33	D	6.50
255	FAZILKA	FAZILKA	npp	30.50110	74.06740	4/27/2022	12:44:33	D	7.50
256	FAZILKA	FAZILKA	npp	30.50240	74.07220	4/27/2022	12:44:33	D	16.40
257	FAZILKA	FAZILKA	npp	30.50380	74.06870	4/27/2022	14:24:51	D	8.20
258	FAZILKA	FAZILKA	npp	30.51140	74.05870	4/27/2022	12:44:33	D	4.00
259	FAZILKA	FAZILKA	Aqua	30.46800	73.99600	4/27/2022	13:27:52	D	17.50
260	FAZILKA	FAZILKA	Aqua	30.49300	74.07300	4/27/2022	13:27:52	D	33.30
261	FAZILKA	FAZILKA	Aqua	30.50400	74.07000	4/27/2022	13:27:52	D	58.90
262	FAZILKA	JALALABAD	npp	30.44300	74.28480	4/27/2022	14:24:51	D	7.40
263	FAZILKA	JALALABAD	npp	30.44710	74.28660	4/27/2022	14:24:51	D	13.30
264	FAZILKA	JALALABAD	npp	30.44920	74.28450	4/27/2022	14:24:51	D	7.40
265	FAZILKA	JALALABAD	npp	30.49030	74.26380	4/27/2022	12:44:33	D	6.60
266	FAZILKA	JALALABAD	npp	30.49060	74.26760	4/27/2022	12:44:33	D	4.80
267	FAZILKA	JALALABAD	npp	30.49790	74.07900	4/27/2022	12:44:33	D	6.50
268	FAZILKA	JALALABAD	npp	30.49890	74.37120	4/27/2022	12:44:33	D	7.90
269	FAZILKA	JALALABAD	npp	30.49930	74.37240	4/27/2022	12:44:33	D	4.20
270	FAZILKA	JALALABAD	npp	30.50360	74.07710	4/27/2022	12:44:33	D	16.40
271	FAZILKA	JALALABAD	npp	30.50480	74.08190	4/27/2022	12:44:33	D	28.70
272	FAZILKA	JALALABAD	npp	30.50560	74.10110	4/27/2022	14:24:51	D	8.00
273	FAZILKA	JALALABAD	npp	30.50700	74.32230	4/27/2022	03:14:51	N	1.10
274	FAZILKA	JALALABAD	npp	30.50780	74.32140	4/27/2022	03:14:51	N	0.50
275	FAZILKA	JALALABAD	npp	30.50930	74.07510	4/27/2022	12:44:33	D	16.40
276	FAZILKA	JALALABAD	npp	30.51020	74.07370	4/27/2022	14:24:51	D	8.70
277	FAZILKA	JALALABAD	npp	30.51180	74.22980	4/27/2022	12:44:33	D	5.40
278	FAZILKA	JALALABAD	npp	30.51510	74.07310	4/27/2022	12:44:33	D	4.60
279	FAZILKA	JALALABAD	npp	30.52070	74.25950	4/27/2022	14:24:51	D	15.90
280	FAZILKA	JALALABAD	npp	30.52230	74.24670	4/27/2022	12:44:33	D	8.30
281	FAZILKA	JALALABAD	npp	30.52660	74.25360	4/27/2022	14:24:51	D	7.40
282	FAZILKA	JALALABAD	npp	30.52800	74.24470	4/27/2022	12:44:33	D	8.30
283	FAZILKA	JALALABAD	npp	30.53120	74.11570	4/27/2022	14:24:51	D	16.90

284	FAZILKA	JALALABAD	npp	30.53540	74.11440	4/27/2022	12:44:33	D	8.80
285	FAZILKA	JALALABAD	npp	30.53760	74.11250	4/27/2022	12:44:33	D	19.70
286	FAZILKA	JALALABAD	npp	30.53990	74.10770	4/27/2022	12:44:33	D	11.50
287	FAZILKA	JALALABAD	npp	30.54120	74.11250	4/27/2022	12:44:33	D	8.80
288	FAZILKA	JALALABAD	npp	30.54220	74.10580	4/27/2022	12:44:33	D	7.90
289	FAZILKA	JALALABAD	npp	30.54930	74.20680	4/27/2022	12:44:33	D	6.80
290	FAZILKA	JALALABAD	npp	30.56750	74.16570	4/27/2022	12:44:33	D	6.20
291	FAZILKA	JALALABAD	npp	30.57390	74.15720	4/27/2022	12:44:33	D	4.50
292	FAZILKA	JALALABAD	npp	30.57510	74.16200	4/27/2022	12:44:33	D	8.80
293	FAZILKA	JALALABAD	npp	30.57520	74.13990	4/27/2022	14:24:51	D	9.40
294	FAZILKA	JALALABAD	npp	30.57610	74.14010	4/27/2022	14:24:51	D	8.90
295	FAZILKA	JALALABAD	npp	30.57640	74.14560	4/27/2022	14:24:51	D	19.40
296	FAZILKA	JALALABAD	npp	30.57650	74.15240	4/27/2022	12:44:33	D	7.50
297	FAZILKA	JALALABAD	npp	30.57770	74.15710	4/27/2022	12:44:33	D	7.50
298	FAZILKA	JALALABAD	npp	30.57960	74.15530	4/27/2022	12:44:33	D	4.50
299	FAZILKA	JALALABAD	npp	30.57970	74.14100	4/27/2022	12:44:33	D	5.40
300	FAZILKA	JALALABAD	Aqua	30.49600	74.08800	4/27/2022	13:27:52	D	43.80
301	FAZILKA	JALALABAD	Aqua	30.50700	74.08600	4/27/2022	13:27:52	D	27.40
302	FAZILKA	JALALABAD	Aqua	30.52500	74.24500	4/27/2022	13:27:52	D	23.10
303	FAZILKA	JALALABAD	Aqua	30.53500	74.11200	4/27/2022	13:27:52	D	14.90
304	FAZILKA	JALALABAD	Aqua	30.55400	74.15600	4/27/2022	13:27:52	D	32.60
305	FAZILKA	KHUIAN SARWAR	npp	30.13330	74.13050	4/27/2022	14:24:51	D	12.80
306	FAZILKA	KHUIAN SARWAR	npp	30.18340	74.04600	4/27/2022	12:44:33	D	4.00
307	FAZILKA	KHUIAN SARWAR	npp	30.20130	74.00440	4/27/2022	12:44:33	D	3.10
308	FAZILKA	KHUIAN SARWAR	npp	30.31650	74.12050	4/27/2022	12:44:33	D	5.10
309	FAZILKA	KHUIAN SARWAR	npp	30.31880	74.11850	4/27/2022	12:44:33	D	3.60
310	FIROZPUR	FIROZPUR	npp	30.86150	74.55010	4/27/2022	14:24:51	D	4.70
311	FIROZPUR	FIROZPUR	npp	30.86250	74.55190	4/27/2022	12:44:33	D	3.10
312	FIROZPUR	FIROZPUR	npp	30.86510	74.62040	4/27/2022	14:24:51	D	4.60
313	FIROZPUR	FIROZPUR	npp	30.88020	74.64530	4/27/2022	14:24:51	D	6.30
314	FIROZPUR	FIROZPUR	npp	31.11870	74.76720	4/27/2022	14:24:51	D	20.10
315	FIROZPUR	FIROZPUR	npp	31.11900	74.77320	4/27/2022	14:24:51	D	18.90
316	FIROZPUR	FIROZPUR	npp	31.11930	74.76680	4/27/2022	14:24:51	D	28.70

317	FIROZPUR	FIROZPUR	npp	31.11960	74.77290	4/27/2022	14:24:51	D	28.70
318	FIROZPUR	FIROZPUR	npp	31.12510	74.76690	4/27/2022	14:24:51	D	20.10
319	FIROZPUR	FIROZPUR	npp	31.12550	74.77290	4/27/2022	14:24:51	D	18.90
320	FIROZPUR	FIROZPUR	Aqua	30.80600	74.55100	4/27/2022	13:27:52	D	48.30
321	FIROZPUR	FIROZPUR	Aqua	30.81200	74.55600	4/27/2022	13:27:52	D	46.90
322	FIROZPUR	FIROZPUR	Aqua	30.81600	74.54800	4/27/2022	13:27:52	D	20.00
323	FIROZPUR	FIROZPUR	Terra	30.85400	74.59800	4/27/2022	11:55:30	D	42.60
324	FIROZPUR	GHALL KHURD	npp	30.77590	74.83640	4/27/2022	12:44:33	D	8.40
325	FIROZPUR	GHALL KHURD	npp	30.81940	74.87170	4/27/2022	14:24:51	D	3.10
326	FIROZPUR	GHALL KHURD	npp	30.81960	74.86930	4/27/2022	14:24:51	D	6.20
327	FIROZPUR	GHALL KHURD	npp	30.85270	74.67980	4/27/2022	12:44:33	D	8.40
328	FIROZPUR	GHALL KHURD	npp	30.85440	74.78820	4/27/2022	14:24:51	D	3.90
329	FIROZPUR	GHALL KHURD	Aqua	30.85100	74.67700	4/27/2022	13:27:52	D	46.60
330	FIROZPUR	GHALL KHURD	Aqua	30.85500	74.80200	4/27/2022	13:27:52	D	34.80
331	FIROZPUR	GHALL KHURD	Aqua	30.86100	74.79400	4/27/2022	13:27:52	D	31.60
332	FIROZPUR	GHALL KHURD	Aqua	30.91000	74.82600	4/27/2022	13:27:52	D	33.20
333	FIROZPUR	GURUHAR SAHAI	npp	30.62450	74.35930	4/27/2022	14:24:51	D	6.00
334	FIROZPUR	GURUHAR SAHAI	npp	30.62590	74.41440	4/27/2022	12:44:33	D	9.10
335	FIROZPUR	GURUHAR SAHAI	npp	30.62630	74.41350	4/27/2022	12:44:33	D	9.10
336	FIROZPUR	GURUHAR SAHAI	npp	30.64220	74.45490	4/27/2022	14:24:51	D	6.80
337	FIROZPUR	GURUHAR SAHAI	npp	30.64850	74.45450	4/27/2022	14:24:51	D	11.60
338	FIROZPUR	GURUHAR SAHAI	npp	30.64880	74.46020	4/27/2022	14:24:51	D	9.60
339	FIROZPUR	GURUHAR SAHAI	npp	30.64970	74.22000	4/27/2022	12:44:33	D	7.00
340	FIROZPUR	GURUHAR SAHAI	npp	30.65130	74.46530	4/27/2022	12:44:33	D	5.80
341	FIROZPUR	GURUHAR SAHAI	npp	30.65180	74.21320	4/27/2022	14:24:51	D	13.20
342	FIROZPUR	GURUHAR SAHAI	npp	30.65210	74.21870	4/27/2022	14:24:51	D	13.20
343	FIROZPUR	GURUHAR SAHAI	npp	30.65420	74.21730	4/27/2022	14:24:51	D	20.80
344	FIROZPUR	GURUHAR SAHAI	npp	30.65450	74.22280	4/27/2022	14:24:51	D	17.50
345	FIROZPUR	GURUHAR SAHAI	npp	30.68850	74.44200	4/27/2022	14:24:51	D	7.60
346	FIROZPUR	GURUHAR SAHAI	npp	30.69200	74.44030	4/27/2022	14:24:51	D	5.10
347	FIROZPUR	GURUHAR SAHAI	npp	30.69450	74.25060	4/27/2022	12:44:33	D	9.10
348	FIROZPUR	GURUHAR SAHAI	npp	30.69880	74.24570	4/27/2022	12:44:33	D	10.30
349	FIROZPUR	GURUHAR SAHAI	npp	30.70000	74.25030	4/27/2022	12:44:33	D	10.30

350	FIROZPUR	GURUHAR SAHAI	npp	30.70020	74.24860	4/27/2022	12:44:33	D	9.10
351	FIROZPUR	GURUHAR SAHAI	npp	30.71580	74.24230	4/27/2022	14:24:51	D	5.50
352	FIROZPUR	GURUHAR SAHAI	npp	30.71610	74.24780	4/27/2022	14:24:51	D	5.50
353	FIROZPUR	GURUHAR SAHAI	npp	30.74040	74.46740	4/27/2022	14:24:51	D	9.80
354	FIROZPUR	GURUHAR SAHAI	npp	30.74460	74.42700	4/27/2022	14:24:51	D	14.90
355	FIROZPUR	GURUHAR SAHAI	npp	30.74490	74.43270	4/27/2022	14:24:51	D	23.10
356	FIROZPUR	GURUHAR SAHAI	npp	30.74960	74.40380	4/27/2022	14:24:51	D	4.10
357	FIROZPUR	GURUHAR SAHAI	npp	30.75780	74.43760	4/27/2022	14:24:51	D	4.40
358	FIROZPUR	GURUHAR SAHAI	Aqua	30.62000	74.31100	4/27/2022	13:27:52	D	16.80
359	FIROZPUR	GURUHAR SAHAI	Aqua	30.74000	74.46500	4/27/2022	13:27:52	D	18.30
360	FIROZPUR	MAKHU	npp	31.11130	75.06350	4/27/2022	12:44:33	D	4.60
361	FIROZPUR	MAKHU	npp	31.11130	75.06380	4/27/2022	12:44:33	D	6.40
362	FIROZPUR	MAKHU	npp	31.11670	75.06170	4/27/2022	12:44:33	D	6.30
363	FIROZPUR	MAKHU	npp	31.11670	75.06210	4/27/2022	12:44:33	D	6.40
364	FIROZPUR	MAMDOT	npp	30.79860	74.49080	4/27/2022	12:44:33	D	5.30
365	FIROZPUR	MAMDOT	npp	30.79910	74.49850	4/27/2022	14:24:51	D	5.90
366	FIROZPUR	MAMDOT	npp	30.80150	74.49560	4/27/2022	14:24:51	D	9.60
367	FIROZPUR	MAMDOT	npp	30.81220	74.33440	4/27/2022	14:24:51	D	10.60
368	FIROZPUR	MAMDOT	npp	30.81250	74.34000	4/27/2022	14:24:51	D	18.80
369	FIROZPUR	MAMDOT	npp	30.81880	74.33960	4/27/2022	14:24:51	D	18.80
370	FIROZPUR	MAMDOT	npp	30.87220	74.37350	4/27/2022	12:44:33	D	2.80
371	FIROZPUR	MAMDOT	Aqua	30.80100	74.49700	4/27/2022	13:27:52	D	40.50
372	FIROZPUR	MAMDOT	Aqua	30.80900	74.54100	4/27/2022	13:27:52	D	49.40
373	FIROZPUR	ZIRA	npp	30.90820	74.89980	4/27/2022	12:44:33	D	8.30
374	FIROZPUR	ZIRA	npp	30.93440	74.84050	4/27/2022	14:24:51	D	4.00
375	FIROZPUR	ZIRA	npp	30.93450	74.83820	4/27/2022	14:24:51	D	4.30
376	FIROZPUR	ZIRA	npp	30.93510	74.99470	4/27/2022	14:24:51	D	5.70
377	FIROZPUR	ZIRA	npp	30.93610	74.99210	4/27/2022	14:24:51	D	8.50
378	FIROZPUR	ZIRA	npp	30.93670	74.88940	4/27/2022	14:24:51	D	10.20
379	FIROZPUR	ZIRA	npp	30.93700	74.88700	4/27/2022	14:24:51	D	4.90
380	FIROZPUR	ZIRA	npp	30.98430	74.89730	4/27/2022	12:44:33	D	7.40
381	FIROZPUR	ZIRA	npp	30.98750	74.89660	4/27/2022	12:44:33	D	9.10
382	FIROZPUR	ZIRA	npp	30.99880	74.83690	4/27/2022	14:24:51	D	8.00

383	GURDASPUR	BATALA	npp	31.80810	75.22670	4/27/2022	12:44:33	D	3.40
384	GURDASPUR	BATALA	npp	31.84430	75.26910	4/27/2022	12:44:33	D	11.90
385	GURDASPUR	BATALA	npp	31.84490	75.27550	4/27/2022	14:24:51	D	20.60
386	GURDASPUR	BATALA	npp	31.84530	75.27300	4/27/2022	12:44:33	D	11.90
387	GURDASPUR	BATALA	npp	31.84670	75.26860	4/27/2022	12:44:33	D	14.80
388	GURDASPUR	BATALA	npp	31.84760	75.27250	4/27/2022	12:44:33	D	14.80
389	GURDASPUR	BATALA	npp	31.85050	75.27120	4/27/2022	12:44:33	D	9.80
390	GURDASPUR	DERA BABA NANAK	npp	31.92040	75.11640	4/27/2022	12:44:33	D	5.40
391	GURDASPUR	DERA BABA NANAK	npp	31.92170	75.11540	4/27/2022	12:44:33	D	6.60
392	GURDASPUR	DERA BABA NANAK	npp	31.93030	75.10400	4/27/2022	12:44:33	D	8.60
393	GURDASPUR	DERA BABA NANAK	npp	31.93130	75.10790	4/27/2022	12:44:33	D	8.60
394	GURDASPUR	DERA BABA NANAK	npp	31.93470	75.10490	4/27/2022	14:24:51	D	14.10
395	GURDASPUR	DERA BABA NANAK	npp	31.94400	75.16330	4/27/2022	14:24:51	D	4.50
396	GURDASPUR	DERA BABA NANAK	Terra	31.92300	75.11400	4/27/2022	11:55:30	D	60.50
397	GURDASPUR	DINA NAGAR	npp	32.14590	75.39070	4/27/2022	12:44:33	D	11.70
398	GURDASPUR	DINA NAGAR	npp	32.14680	75.39440	4/27/2022	12:44:33	D	11.70
399	GURDASPUR	DINA NAGAR	npp	32.14770	75.39820	4/27/2022	12:44:33	D	17.80
400	GURDASPUR	DINA NAGAR	Aqua	32.08300	75.46600	4/27/2022	13:27:52	D	22.30
401	GURDASPUR	DORANGALA	npp	32.04600	75.29700	4/27/2022	12:44:33	D	5.20
402	GURDASPUR	FATEHGARH CHURIAN	npp	31.81400	75.07920	4/27/2022	12:44:33	D	9.60
403	GURDASPUR	FATEHGARH CHURIAN	npp	31.81500	75.08320	4/27/2022	12:44:33	D	14.60
404	GURDASPUR	FATEHGARH CHURIAN	npp	31.81930	75.07750	4/27/2022	12:44:33	D	9.60
405	GURDASPUR	FATEHGARH CHURIAN	npp	31.82220	75.02010	4/27/2022	12:44:33	D	47.50
406	GURDASPUR	FATEHGARH CHURIAN	npp	31.82750	75.01830	4/27/2022	12:44:33	D	47.50
407	GURDASPUR	FATEHGARH CHURIAN	npp	31.83550	75.09700	4/27/2022	14:24:51	D	3.40
408	GURDASPUR	FATEHGARH CHURIAN	Aqua	31.81100	75.08200	4/27/2022	13:27:52	D	19.70
409	GURDASPUR	GURDASPUR	npp	32.01500	75.34320	4/27/2022	14:24:51	D	7.50
410	GURDASPUR	GURDASPUR	npp	32.02580	75.44360	4/27/2022	12:44:33	D	5.60
411	GURDASPUR	GURDASPUR	npp	32.04080	75.29870	4/27/2022	12:44:33	D	3.30
412	GURDASPUR	GURDASPUR	npp	32.06970	75.37150	4/27/2022	12:44:33	D	7.40
413	GURDASPUR	GURDASPUR	npp	32.07060	75.37530	4/27/2022	12:44:33	D	10.10
414	GURDASPUR	GURDASPUR	npp	32.07650	75.42250	4/27/2022	12:44:33	D	5.40
415	GURDASPUR	GURDASPUR	Aqua	32.03300	75.29100	4/27/2022	13:27:52	D	13.10

416	GURDASPUR	GURDASPUR	Aqua	32.03500	75.30400	4/27/2022	13:27:52	D	32.30
417	GURDASPUR	KAHNUWAN	npp	31.84750	75.43470	4/27/2022	12:44:33	D	9.60
418	GURDASPUR	KAHNUWAN	npp	31.84850	75.50760	4/27/2022	12:44:33	D	3.40
419	GURDASPUR	KAHNUWAN	npp	31.88110	75.48060	4/27/2022	12:44:33	D	5.50
420	GURDASPUR	KAHNUWAN	npp	31.88200	75.41500	4/27/2022	12:44:33	D	2.10
421	GURDASPUR	KAHNUWAN	npp	31.88200	75.48430	4/27/2022	12:44:33	D	5.50
422	GURDASPUR	KAHNUWAN	npp	31.88520	75.47870	4/27/2022	12:44:33	D	11.00
423	GURDASPUR	KAHNUWAN	npp	31.88610	75.48250	4/27/2022	12:44:33	D	11.00
424	GURDASPUR	KAHNUWAN	npp	31.88620	75.47880	4/27/2022	12:44:33	D	5.50
425	GURDASPUR	KAHNUWAN	npp	31.88720	75.48260	4/27/2022	12:44:33	D	5.50
426	GURDASPUR	KAHNUWAN	npp	31.94700	75.50290	4/27/2022	12:44:33	D	5.90
427	GURDASPUR	QADIAN	npp	31.78460	75.52060	4/27/2022	12:44:33	D	1.40
428	GURDASPUR	QADIAN	npp	31.84120	75.34240	4/27/2022	14:24:51	D	9.80
429	GURDASPUR	QADIAN	npp	31.84230	75.27410	4/27/2022	14:24:51	D	15.70
430	GURDASPUR	QADIAN	npp	31.84250	75.28080	4/27/2022	14:24:51	D	22.40
431	GURDASPUR	QADIAN	npp	31.84480	75.34090	4/27/2022	14:24:51	D	7.30
432	GURDASPUR	QADIAN	npp	31.84520	75.28210	4/27/2022	14:24:51	D	20.60
433	GURDASPUR	QADIAN	npp	31.84920	75.28040	4/27/2022	14:24:51	D	22.40
434	HOSHIARPUR	DASUYA	npp	31.77880	75.58190	4/27/2022	12:44:33	D	18.00
435	HOSHIARPUR	DASUYA	npp	31.77970	75.58560	4/27/2022	12:44:33	D	28.80
436	HOSHIARPUR	DASUYA	npp	31.78150	75.59310	4/27/2022	12:44:33	D	7.80
437	HOSHIARPUR	DASUYA	npp	31.78220	75.59400	4/27/2022	14:24:51	D	13.10
438	HOSHIARPUR	DASUYA	npp	31.78250	75.60090	4/27/2022	14:24:51	D	10.60
439	HOSHIARPUR	DASUYA	npp	31.78420	75.59820	4/27/2022	14:24:51	D	19.80
440	HOSHIARPUR	DASUYA	Aqua	31.77500	75.58400	4/27/2022	13:27:52	D	24.10
441	HOSHIARPUR	GARH SHANKAR	npp	31.21000	76.19760	4/27/2022	12:44:33	D	2.80
442	HOSHIARPUR	GARH SHANKAR	Aqua	31.20900	76.19400	4/27/2022	13:27:52	D	12.20
443	HOSHIARPUR	HAJIPUR	npp	31.88660	75.66430	4/27/2022	12:44:33	D	2.80
444	HOSHIARPUR	HAJIPUR	npp	31.92840	75.65440	4/27/2022	12:44:33	D	2.30
445	HOSHIARPUR	HAJIPUR	npp	31.96970	75.66410	4/27/2022	12:44:33	D	6.60
446	HOSHIARPUR	HAJIPUR	npp	31.97480	75.66240	4/27/2022	12:44:33	D	6.60
447	HOSHIARPUR	HAJIPUR	npp	31.97670	75.76060	4/27/2022	12:44:33	D	4.70
448	HOSHIARPUR	MUKERIAN	npp	31.92740	75.56930	4/27/2022	14:24:51	D	7.20

449	HOSHIARPUR	TANDA	npp	31.62160	75.59760	4/27/2022	12:44:33	D	9.90
450	HOSHIARPUR	TANDA	npp	31.62640	75.57160	4/27/2022	12:44:33	D	6.20
451	HOSHIARPUR	TANDA	npp	31.62670	75.59590	4/27/2022	12:44:33	D	9.90
452	HOSHIARPUR	TANDA	npp	31.62860	75.60340	4/27/2022	12:44:33	D	5.40
453	HOSHIARPUR	TANDA	npp	31.62950	75.60720	4/27/2022	12:44:33	D	5.40
454	HOSHIARPUR	TANDA	npp	31.63060	75.58860	4/27/2022	14:24:51	D	25.80
455	HOSHIARPUR	TANDA	npp	31.63560	75.60920	4/27/2022	12:44:33	D	76.80
456	HOSHIARPUR	TANDA	npp	31.63620	75.58870	4/27/2022	12:44:33	D	7.90
457	HOSHIARPUR	TANDA	npp	31.63690	75.60010	4/27/2022	01:35:16	N	0.80
458	HOSHIARPUR	TANDA	npp	31.63720	75.59840	4/27/2022	01:35:16	N	1.20
459	HOSHIARPUR	TANDA	npp	31.63890	75.60000	4/27/2022	12:44:33	D	39.20
460	HOSHIARPUR	TANDA	npp	31.63980	75.60370	4/27/2022	12:44:33	D	39.20
461	HOSHIARPUR	TANDA	npp	31.64070	75.60750	4/27/2022	12:44:33	D	76.80
462	HOSHIARPUR	TANDA	npp	31.64500	75.60210	4/27/2022	12:44:33	D	6.60
463	HOSHIARPUR	TANDA	npp	31.66490	75.60090	4/27/2022	14:24:51	D	3.50
464	HOSHIARPUR	TANDA	npp	31.69590	75.58490	4/27/2022	12:44:33	D	6.00
465	HOSHIARPUR	TANDA	npp	31.69670	75.58500	4/27/2022	12:44:33	D	6.50
466	HOSHIARPUR	TANDA	npp	31.69680	75.58860	4/27/2022	12:44:33	D	8.50
467	HOSHIARPUR	TANDA	npp	31.69760	75.58880	4/27/2022	12:44:33	D	8.50
468	HOSHIARPUR	TANDA	npp	31.70010	75.57950	4/27/2022	12:44:33	D	6.00
469	HOSHIARPUR	TANDA	npp	31.70100	75.57950	4/27/2022	12:44:33	D	6.50
470	HOSHIARPUR	TANDA	npp	31.70100	75.58320	4/27/2022	12:44:33	D	6.00
471	HOSHIARPUR	TANDA	npp	31.70190	75.58330	4/27/2022	12:44:33	D	6.50
472	HOSHIARPUR	TANDA	npp	31.70200	75.58690	4/27/2022	12:44:33	D	8.50
473	HOSHIARPUR	TANDA	npp	31.70280	75.58710	4/27/2022	12:44:33	D	8.50
474	HOSHIARPUR	TANDA	npp	31.70530	75.57780	4/27/2022	12:44:33	D	10.30
475	HOSHIARPUR	TANDA	npp	31.70620	75.58150	4/27/2022	12:44:33	D	10.30
476	HOSHIARPUR	TANDA	npp	31.70710	75.58530	4/27/2022	12:44:33	D	7.90
477	HOSHIARPUR	TANDA	npp	31.70720	75.57670	4/27/2022	14:24:51	D	20.20
478	HOSHIARPUR	TANDA	npp	31.70810	75.58900	4/27/2022	12:44:33	D	7.90
479	HOSHIARPUR	TANDA	npp	31.71050	75.57610	4/27/2022	12:44:33	D	10.30
480	HOSHIARPUR	TANDA	npp	31.71060	75.58070	4/27/2022	01:35:16	N	0.50
481	HOSHIARPUR	TANDA	npp	31.71230	75.58360	4/27/2022	12:44:33	D	7.90

482	HOSHIARPUR	TANDA	npp	31.71310	75.62290	4/27/2022	01:35:16	N	1.10
483	HOSHIARPUR	TANDA	npp	31.71340	75.61870	4/27/2022	01:35:16	N	1.10
484	HOSHIARPUR	TANDA	npp	31.71660	75.57810	4/27/2022	12:44:33	D	6.80
485	HOSHIARPUR	TANDA	npp	31.71840	75.62060	4/27/2022	01:35:16	N	0.70
486	HOSHIARPUR	TANDA	Terra	31.62700	75.62400	4/27/2022	11:55:30	D	60.00
487	HOSHIARPUR	TANDA	Terra	31.64400	75.58500	4/27/2022	11:55:30	D	60.80
488	HOSHIARPUR	TANDA	Aqua	31.69200	75.58400	4/27/2022	13:27:52	D	41.10
489	HOSHIARPUR	TANDA	Aqua	31.70100	75.58100	4/27/2022	13:27:52	D	33.40
490	JALANDHAR	BHOGPUR	npp	31.50610	75.64460	4/27/2022	12:44:33	D	4.60
491	JALANDHAR	BHOGPUR	npp	31.51030	75.63920	4/27/2022	12:44:33	D	7.00
492	JALANDHAR	BHOGPUR	npp	31.51130	75.64290	4/27/2022	12:44:33	D	13.50
493	JALANDHAR	BHOGPUR	npp	31.53570	75.63380	4/27/2022	14:24:51	D	4.40
494	JALANDHAR	BHOGPUR	npp	31.55660	75.59950	4/27/2022	12:44:33	D	12.40
495	JALANDHAR	BHOGPUR	npp	31.55750	75.60330	4/27/2022	12:44:33	D	11.00
496	JALANDHAR	MEHATPUR	npp	31.03370	75.49700	4/27/2022	12:44:33	D	3.30
497	JALANDHAR	NAKODAR	npp	31.18090	75.60310	4/27/2022	12:44:33	D	8.50
498	JALANDHAR	NAKODAR	npp	31.18180	75.60690	4/27/2022	12:44:33	D	8.50
499	JALANDHAR	NAKODAR	npp	31.18700	75.60520	4/27/2022	12:44:33	D	8.50
500	JALANDHAR	NAKODAR	npp	31.21610	75.56250	4/27/2022	12:44:33	D	1.80
501	JALANDHAR	NAKODAR	Aqua	31.15700	75.40600	4/27/2022	13:27:52	D	12.50
502	JALANDHAR	NUR MAHAL	npp	31.05600	75.70190	4/27/2022	12:44:33	D	14.50
503	JALANDHAR	NUR MAHAL	npp	31.05720	75.69760	4/27/2022	12:44:33	D	16.10
504	JALANDHAR	NUR MAHAL	npp	31.05910	75.70530	4/27/2022	12:44:33	D	41.30
505	JALANDHAR	NUR MAHAL	npp	31.05940	75.69260	4/27/2022	12:44:33	D	8.80
506	JALANDHAR	NUR MAHAL	npp	31.06030	75.69640	4/27/2022	12:44:33	D	8.80
507	JALANDHAR	NUR MAHAL	npp	31.06120	75.70020	4/27/2022	12:44:33	D	37.90
508	JALANDHAR	NUR MAHAL	npp	31.06160	75.69210	4/27/2022	12:44:33	D	7.50
509	JALANDHAR	NUR MAHAL	npp	31.06220	75.70400	4/27/2022	12:44:33	D	37.90
510	JALANDHAR	NUR MAHAL	npp	31.06250	75.69590	4/27/2022	12:44:33	D	7.50
511	JALANDHAR	NUR MAHAL	npp	31.06340	75.69980	4/27/2022	12:44:33	D	11.20
512	JALANDHAR	NUR MAHAL	npp	31.06550	75.69470	4/27/2022	12:44:33	D	8.80
513	JALANDHAR	NUR MAHAL	Aqua	31.05200	75.69800	4/27/2022	13:27:52	D	36.20
514	JALANDHAR	NUR MAHAL	Aqua	31.06200	75.69500	4/27/2022	13:27:52	D	13.50

515	JALANDHAR	RURKA KALAN	npp	31.10480	75.69430	4/27/2022	12:44:33	D	11.00
516	JALANDHAR	RURKA KALAN	npp	31.11000	75.69270	4/27/2022	12:44:33	D	11.00
517	JALANDHAR	SHAHKOT	npp	31.12240	75.36580	4/27/2022	12:44:33	D	3.50
518	KAPURTHALA	DHILWAN	npp	31.44950	75.42810	4/27/2022	14:24:51	D	10.80
519	KAPURTHALA	DHILWAN	npp	31.45330	75.42670	4/27/2022	14:24:51	D	5.40
520	KAPURTHALA	DHILWAN	npp	31.45970	75.43340	4/27/2022	12:44:33	D	5.80
521	KAPURTHALA	DHILWAN	npp	31.46350	75.44890	4/27/2022	12:44:33	D	11.80
522	KAPURTHALA	DHILWAN	npp	31.46440	75.45270	4/27/2022	12:44:33	D	10.10
523	KAPURTHALA	DHILWAN	npp	31.46490	75.43170	4/27/2022	12:44:33	D	5.80
524	KAPURTHALA	DHILWAN	npp	31.46590	75.43550	4/27/2022	12:44:33	D	10.50
525	KAPURTHALA	DHILWAN	npp	31.46920	75.42610	4/27/2022	12:44:33	D	3.10
526	KAPURTHALA	DHILWAN	npp	31.46970	75.45100	4/27/2022	12:44:33	D	10.10
527	KAPURTHALA	DHILWAN	npp	31.47010	75.42990	4/27/2022	12:44:33	D	3.10
528	KAPURTHALA	DHILWAN	npp	31.47960	75.28340	4/27/2022	12:44:33	D	3.70
529	KAPURTHALA	DHILWAN	npp	31.54620	75.38340	4/27/2022	12:44:33	D	10.60
530	KAPURTHALA	DHILWAN	npp	31.55050	75.37780	4/27/2022	12:44:33	D	10.20
531	KAPURTHALA	DHILWAN	npp	31.55140	75.38170	4/27/2022	12:44:33	D	10.60
532	KAPURTHALA	DHILWAN	Aqua	31.46300	75.45100	4/27/2022	13:27:52	D	30.70
533	KAPURTHALA	NADALA	npp	31.52760	75.44310	4/27/2022	14:24:51	D	9.70
534	KAPURTHALA	NADALA	npp	31.52790	75.44990	4/27/2022	14:24:51	D	15.30
535	KAPURTHALA	NADALA	npp	31.53430	75.44280	4/27/2022	14:24:51	D	9.70
536	KAPURTHALA	NADALA	npp	31.54070	75.47920	4/27/2022	01:35:16	N	0.50
537	KAPURTHALA	NADALA	npp	31.55240	75.38550	4/27/2022	12:44:33	D	10.60
538	KAPURTHALA	NADALA	npp	31.56010	75.50970	4/27/2022	14:24:51	D	12.70
539	KAPURTHALA	NADALA	npp	31.56090	75.59400	4/27/2022	12:44:33	D	12.40
540	KAPURTHALA	NADALA	npp	31.56180	75.59780	4/27/2022	12:44:33	D	12.40
541	KAPURTHALA	NADALA	npp	31.56270	75.60160	4/27/2022	12:44:33	D	11.00
542	KAPURTHALA	NADALA	npp	31.56410	75.50920	4/27/2022	14:24:51	D	11.50
543	KAPURTHALA	NADALA	npp	31.58390	75.50150	4/27/2022	14:24:51	D	6.90
544	KAPURTHALA	NADALA	npp	31.58610	75.49890	4/27/2022	12:44:33	D	7.50
545	KAPURTHALA	NADALA	npp	31.58700	75.50270	4/27/2022	12:44:33	D	8.50
546	KAPURTHALA	NADALA	npp	31.60600	75.56760	4/27/2022	01:35:16	N	0.70
547	KAPURTHALA	NADALA	npp	31.61180	75.56400	4/27/2022	01:35:16	N	2.40

548	KAPURTHALA	NADALA	npp	31.61710	75.56690	4/27/2022	01:35:16	N	0.70
549	KAPURTHALA	NADALA	npp	31.61730	75.56460	4/27/2022	01:35:16	N	2.40
550	KAPURTHALA	NADALA	npp	31.61740	75.56270	4/27/2022	01:35:16	N	0.80
551	KAPURTHALA	NADALA	Aqua	31.53400	75.44100	4/27/2022	13:27:52	D	31.00
552	KAPURTHALA	NADALA	Aqua	31.56100	75.59400	4/27/2022	13:27:52	D	13.90
553	KAPURTHALA	NADALA	Aqua	31.58400	75.49500	4/27/2022	13:27:52	D	20.00
554	KAPURTHALA	PHAGWARA	npp	31.28480	75.78900	4/27/2022	14:24:51	D	24.30
555	KAPURTHALA	PHAGWARA	npp	31.28520	75.79600	4/27/2022	14:24:51	D	24.30
556	KAPURTHALA	PHAGWARA	npp	31.28680	75.78810	4/27/2022	14:24:51	D	34.30
557	KAPURTHALA	PHAGWARA	npp	31.28700	75.79520	4/27/2022	14:24:51	D	30.30
558	KAPURTHALA	PHAGWARA	npp	31.32280	75.77640	4/27/2022	12:44:33	D	4.10
559	KAPURTHALA	SULTANPUR LODHI	npp	31.24510	75.13450	4/27/2022	12:44:33	D	5.60
560	KAPURTHALA	SULTANPUR LODHI	npp	31.24570	75.13620	4/27/2022	12:44:33	D	5.50
561	KAPURTHALA	SULTANPUR LODHI	Aqua	31.20000	75.07100	4/27/2022	13:27:52	D	63.60
562	LUDHIANA	JAGRAON	npp	30.74380	75.55670	4/27/2022	14:24:51	D	6.00
563	LUDHIANA	JAGRAON	npp	30.74640	75.55300	4/27/2022	14:24:51	D	4.00
564	LUDHIANA	JAGRAON	npp	30.78240	75.44540	4/27/2022	12:44:33	D	7.30
565	LUDHIANA	JAGRAON	npp	30.78420	75.44690	4/27/2022	12:44:33	D	7.20
566	LUDHIANA	LUDHIANA-1	npp	30.82150	75.73240	4/27/2022	14:24:51	D	3.60
567	LUDHIANA	LUDHIANA-1	npp	30.82320	75.98680	4/27/2022	12:44:33	D	1.90
568	LUDHIANA	LUDHIANA-1	npp	30.82330	75.73070	4/27/2022	14:24:51	D	5.50
569	LUDHIANA	LUDHIANA-1	npp	30.84500	75.82270	4/27/2022	12:44:33	D	5.40
570	LUDHIANA	LUDHIANA-1	npp	30.85660	75.64760	4/27/2022	12:44:33	D	1.60
571	LUDHIANA	LUDHIANA-1	npp	30.86180	76.02390	4/27/2022	14:24:51	D	9.10
572	LUDHIANA	LUDHIANA-2	npp	30.91600	75.68230	4/27/2022	12:44:33	D	11.40
573	LUDHIANA	LUDHIANA-2	npp	30.98770	76.04980	4/27/2022	12:44:33	D	2.80
574	LUDHIANA	MACHHIWARA	npp	30.85230	76.14010	4/27/2022	14:24:51	D	2.40
575	LUDHIANA	MACHHIWARA	npp	30.85280	76.14130	4/27/2022	14:24:51	D	4.10
576	LUDHIANA	MALOD	npp	30.60310	75.94200	4/27/2022	12:44:33	D	13.90
577	LUDHIANA	MALOD	npp	30.60400	75.94580	4/27/2022	12:44:33	D	26.40
578	LUDHIANA	MALOD	Aqua	30.64200	75.95500	4/27/2022	13:27:52	D	38.60
579	LUDHIANA	MALOD	Aqua	30.64400	75.96700	4/27/2022	13:27:52	D	66.30
580	LUDHIANA	PAKHOWAL	npp	30.64980	75.77020	4/27/2022	14:24:51	D	10.90

581	LUDHIANA	PAKHOWAL	npp	30.65220	75.77170	4/27/2022	14:24:51	D	8.00
582	LUDHIANA	PAKHOWAL	npp	30.69750	75.72130	4/27/2022	14:24:51	D	8.70
583	LUDHIANA	PAKHOWAL	Aqua	30.65100	75.77000	4/27/2022	13:27:52	D	48.50
584	LUDHIANA	PAKHOWAL	Aqua	30.65200	75.76300	4/27/2022	13:27:52	D	26.50
585	LUDHIANA	PAKHOWAL	Aqua	30.66100	75.76100	4/27/2022	13:27:52	D	13.90
586	LUDHIANA	PAKHOWAL	Aqua	30.73800	75.73000	4/27/2022	13:27:52	D	28.10
587	LUDHIANA	PAKHOWAL	Aqua	30.73900	75.73700	4/27/2022	13:27:52	D	14.80
588	LUDHIANA	RAIKOT	npp	30.59180	75.53630	4/27/2022	14:24:51	D	4.60
589	LUDHIANA	RAIKOT	npp	30.59850	75.53590	4/27/2022	14:24:51	D	10.80
590	LUDHIANA	RAIKOT	npp	30.63110	75.58050	4/27/2022	12:44:33	D	5.60
591	LUDHIANA	RAIKOT	npp	30.65680	75.63360	4/27/2022	14:24:51	D	3.90
592	LUDHIANA	RAIKOT	npp	30.66000	75.63490	4/27/2022	14:24:51	D	4.50
593	LUDHIANA	RAIKOT	Aqua	30.60000	75.52700	4/27/2022	13:27:52	D	17.50
594	LUDHIANA	RAIKOT	Aqua	30.62200	75.65700	4/27/2022	13:27:52	D	10.90
595	LUDHIANA	SIDHWAN BET	npp	30.81640	75.53030	4/27/2022	12:44:33	D	8.40
596	LUDHIANA	SIDHWAN BET	npp	30.82050	75.41640	4/27/2022	14:24:51	D	3.70
597	LUDHIANA	SIDHWAN BET	npp	30.87250	75.59650	4/27/2022	12:44:33	D	5.70
598	LUDHIANA	SIDHWAN BET	Aqua	30.97100	75.46900	4/27/2022	13:27:52	D	15.30
599	MANSA	BHIKHI	npp	29.99920	75.46450	4/27/2022	12:44:33	D	10.60
600	MANSA	BHIKHI	npp	30.00020	75.46860	4/27/2022	12:44:33	D	11.90
601	MANSA	BHIKHI	npp	30.00050	75.46410	4/27/2022	12:44:33	D	10.40
602	MANSA	BHIKHI	npp	30.00160	75.46830	4/27/2022	12:44:33	D	10.80
603	MANSA	BHIKHI	npp	30.00360	75.47650	4/27/2022	12:44:33	D	3.80
604	MANSA	BHIKHI	npp	30.00460	75.48060	4/27/2022	12:44:33	D	3.80
605	MANSA	BHIKHI	npp	30.00770	75.47510	4/27/2022	12:44:33	D	15.50
606	MANSA	BHIKHI	npp	30.00870	75.47920	4/27/2022	12:44:33	D	15.50
607	MANSA	BHIKHI	npp	30.00900	75.47470	4/27/2022	12:44:33	D	12.10
608	MANSA	BHIKHI	npp	30.01000	75.47890	4/27/2022	12:44:33	D	12.10
609	MANSA	BHIKHI	npp	30.02800	75.55650	4/27/2022	12:44:33	D	19.20
610	MANSA	BHIKHI	npp	30.02880	75.55640	4/27/2022	12:44:33	D	22.60
611	MANSA	BHIKHI	npp	30.02900	75.56050	4/27/2022	12:44:33	D	19.20
612	MANSA	BHIKHI	npp	30.02970	75.56050	4/27/2022	12:44:33	D	22.60
613	MANSA	BHIKHI	npp	30.03340	75.55480	4/27/2022	12:44:33	D	16.70

614	MANSA	BHIKHI	npp	30.03410	75.55470	4/27/2022	12:44:33	D	22.60
615	MANSA	BHIKHI	npp	30.03440	75.55880	4/27/2022	12:44:33	D	16.70
616	MANSA	BHIKHI	npp	30.03510	75.55880	4/27/2022	12:44:33	D	22.60
617	MANSA	BHIKHI	npp	30.04590	75.60320	4/27/2022	12:44:33	D	7.60
618	MANSA	BHIKHI	npp	30.04970	75.59740	4/27/2022	12:44:33	D	9.50
619	MANSA	BHIKHI	npp	30.05020	75.59750	4/27/2022	12:44:33	D	6.50
620	MANSA	BHIKHI	npp	30.05080	75.60140	4/27/2022	12:44:33	D	15.30
621	MANSA	BHIKHI	npp	30.05120	75.60150	4/27/2022	12:44:33	D	10.80
622	MANSA	BHIKHI	npp	30.06530	75.50000	4/27/2022	14:24:51	D	9.00
623	MANSA	BHIKHI	npp	30.08940	75.47540	4/27/2022	12:44:33	D	6.40
624	MANSA	BHIKHI	npp	30.09310	75.56190	4/27/2022	12:44:33	D	11.40
625	MANSA	BHIKHI	npp	30.09380	75.46960	4/27/2022	12:44:33	D	6.20
626	MANSA	BHIKHI	npp	30.09480	75.47370	4/27/2022	12:44:33	D	5.50
627	MANSA	BHIKHI	npp	30.10830	75.41250	4/27/2022	12:44:33	D	8.50
628	MANSA	BHIKHI	npp	30.10880	75.41160	4/27/2022	12:44:33	D	8.50
629	MANSA	BHIKHI	npp	30.14280	75.37610	4/27/2022	14:24:51	D	7.70
630	MANSA	BUDHLADA	npp	29.77270	75.57410	4/27/2022	12:44:33	D	11.80
631	MANSA	BUDHLADA	npp	29.77370	75.57820	4/27/2022	12:44:33	D	11.80
632	MANSA	BUDHLADA	npp	29.77810	75.57240	4/27/2022	12:44:33	D	5.60
633	MANSA	BUDHLADA	npp	29.77910	75.57650	4/27/2022	12:44:33	D	5.60
634	MANSA	BUDHLADA	npp	29.78380	75.66700	4/27/2022	12:44:33	D	9.10
635	MANSA	BUDHLADA	npp	29.78920	75.66530	4/27/2022	12:44:33	D	10.40
636	MANSA	BUDHLADA	npp	29.82040	75.62250	4/27/2022	14:24:51	D	4.80
637	MANSA	BUDHLADA	npp	29.82070	75.62910	4/27/2022	14:24:51	D	4.80
638	MANSA	BUDHLADA	npp	29.82410	75.62370	4/27/2022	14:24:51	D	8.20
639	MANSA	BUDHLADA	npp	29.84930	75.73520	4/27/2022	14:24:51	D	6.10
640	MANSA	BUDHLADA	npp	29.85050	75.72770	4/27/2022	12:44:33	D	21.60
641	MANSA	BUDHLADA	npp	29.85060	75.72810	4/27/2022	12:44:33	D	11.20
642	MANSA	BUDHLADA	npp	29.85150	75.73170	4/27/2022	12:44:33	D	24.00
643	MANSA	BUDHLADA	npp	29.85160	75.73200	4/27/2022	12:44:33	D	25.10
644	MANSA	BUDHLADA	npp	29.85590	75.72600	4/27/2022	12:44:33	D	4.90
645	MANSA	BUDHLADA	npp	29.85600	75.72630	4/27/2022	12:44:33	D	11.20
646	MANSA	BUDHLADA	npp	29.88550	75.68220	4/27/2022	12:44:33	D	8.40

647	MANSA	BUDHLADA	npp	29.88570	75.56450	4/27/2022	12:44:33	D	7.20
648	MANSA	BUDHLADA	npp	29.91170	75.57570	4/27/2022	14:24:51	D	12.90
649	MANSA	BUDHLADA	npp	29.91460	75.51560	4/27/2022	12:44:33	D	4.70
650	MANSA	BUDHLADA	npp	29.91510	75.57260	4/27/2022	14:24:51	D	9.20
651	MANSA	BUDHLADA	npp	29.91540	75.57920	4/27/2022	14:24:51	D	9.20
652	MANSA	BUDHLADA	npp	29.91840	75.57540	4/27/2022	14:24:51	D	12.90
653	MANSA	BUDHLADA	npp	29.91910	75.60640	4/27/2022	12:44:33	D	7.50
654	MANSA	BUDHLADA	npp	29.92170	75.47610	4/27/2022	12:44:33	D	8.80
655	MANSA	BUDHLADA	npp	29.92170	75.57230	4/27/2022	14:24:51	D	9.20
656	MANSA	BUDHLADA	npp	29.92240	75.58540	4/27/2022	14:24:51	D	6.90
657	MANSA	BUDHLADA	npp	29.92270	75.48020	4/27/2022	12:44:33	D	8.80
658	MANSA	BUDHLADA	npp	29.92500	75.57500	4/27/2022	14:24:51	D	8.30
659	MANSA	BUDHLADA	npp	29.92560	75.58810	4/27/2022	14:24:51	D	9.20
660	MANSA	BUDHLADA	npp	29.99580	75.58250	4/27/2022	14:24:51	D	4.80
661	MANSA	BUDHLADA	npp	29.99890	75.58400	4/27/2022	14:24:51	D	5.30
662	MANSA	BUDHLADA	npp	30.01030	75.67080	4/27/2022	12:44:33	D	4.80
663	MANSA	BUDHLADA	npp	30.05340	75.63520	4/27/2022	12:44:33	D	7.90
664	MANSA	BUDHLADA	npp	30.05360	75.63540	4/27/2022	12:44:33	D	7.80
665	MANSA	BUDHLADA	Aqua	29.76200	75.62600	4/27/2022	13:27:52	D	16.00
666	MANSA	BUDHLADA	Aqua	29.88300	75.67500	4/27/2022	13:27:52	D	26.70
667	MANSA	BUDHLADA	Aqua	29.98000	75.58500	4/27/2022	13:27:52	D	28.50
668	MANSA	JHUNIR	npp	29.76280	75.38970	4/27/2022	12:44:33	D	6.10
669	MANSA	JHUNIR	npp	29.86170	75.30640	4/27/2022	12:44:33	D	7.20
670	MANSA	JHUNIR	npp	29.86400	75.30740	4/27/2022	12:44:33	D	5.70
671	MANSA	JHUNIR	npp	29.87050	75.30980	4/27/2022	12:44:33	D	4.30
672	MANSA	JHUNIR	npp	29.90930	75.24250	4/27/2022	14:24:51	D	7.00
673	MANSA	JHUNIR	npp	29.91070	75.24000	4/27/2022	14:24:51	D	7.40
674	MANSA	JHUNIR	npp	29.93580	75.22320	4/27/2022	12:44:33	D	6.00
675	MANSA	JHUNIR	npp	29.93840	75.22250	4/27/2022	12:44:33	D	5.80
676	MANSA	JHUNIR	npp	29.97020	75.26700	4/27/2022	12:44:33	D	3.70
677	MANSA	MANSA	npp	29.94770	75.35390	4/27/2022	14:24:51	D	7.60
678	MANSA	MANSA	npp	30.09770	75.39360	4/27/2022	12:44:33	D	12.40
679	MANSA	MANSA	npp	30.09840	75.39270	4/27/2022	12:44:33	D	13.00

680	MANSA	MANSA	Aqua	30.01000	75.45400	4/27/2022	13:27:52	D	48.70
681	MANSA	MANSA	Aqua	30.10300	75.39700	4/27/2022	13:27:52	D	16.50
682	MANSA	SARDULGARH	npp	29.58650	75.26690	4/27/2022	12:44:33	D	6.60
683	MANSA	SARDULGARH	npp	29.70220	75.35910	4/27/2022	12:44:33	D	4.90
684	MANSA	SARDULGARH	npp	29.70640	75.20140	4/27/2022	14:24:51	D	3.50
685	MANSA	SARDULGARH	npp	29.73680	75.37990	4/27/2022	12:44:33	D	8.60
686	MANSA	SARDULGARH	npp	29.74120	75.24270	4/27/2022	14:24:51	D	3.60
687	MANSA	SARDULGARH	npp	29.82080	75.27650	4/27/2022	14:24:51	D	3.00
688	MANSA	SARDULGARH	npp	29.82410	75.26530	4/27/2022	12:44:33	D	4.30
689	MANSA	SARDULGARH	npp	29.82670	75.22770	4/27/2022	12:44:33	D	6.20
690	MANSA	SARDULGARH	npp	29.82940	75.22520	4/27/2022	12:44:33	D	5.90
691	MOGA	BAGHA PURANA	npp	30.50920	75.06480	4/27/2022	12:44:33	D	4.50
692	MOGA	BAGHA PURANA	npp	30.58370	75.15840	4/27/2022	12:44:33	D	5.80
693	MOGA	BAGHA PURANA	npp	30.58520	75.15800	4/27/2022	12:44:33	D	6.00
694	MOGA	BAGHA PURANA	npp	30.59140	74.98610	4/27/2022	14:24:51	D	16.80
695	MOGA	BAGHA PURANA	npp	30.59150	74.98070	4/27/2022	14:24:51	D	9.70
696	MOGA	BAGHA PURANA	npp	30.59170	74.99230	4/27/2022	14:24:51	D	11.40
697	MOGA	BAGHA PURANA	npp	30.59180	74.98690	4/27/2022	14:24:51	D	19.20
698	MOGA	BAGHA PURANA	npp	30.59750	74.97960	4/27/2022	14:24:51	D	8.50
699	MOGA	BAGHA PURANA	npp	30.59780	74.98580	4/27/2022	14:24:51	D	8.50
700	MOGA	BAGHA PURANA	npp	30.59800	74.98040	4/27/2022	14:24:51	D	10.80
701	MOGA	BAGHA PURANA	npp	30.59820	74.98650	4/27/2022	14:24:51	D	10.30
702	MOGA	BAGHA PURANA	npp	30.62210	75.21320	4/27/2022	12:44:33	D	4.50
703	MOGA	BAGHA PURANA	npp	30.67050	75.00080	4/27/2022	14:24:51	D	7.30
704	MOGA	BAGHA PURANA	npp	30.70940	74.96030	4/27/2022	12:44:33	D	10.10
705	MOGA	BAGHA PURANA	npp	30.71050	74.96450	4/27/2022	12:44:33	D	10.90
706	MOGA	BAGHA PURANA	npp	30.73350	74.96850	4/27/2022	14:24:51	D	8.30
707	MOGA	BAGHA PURANA	npp	30.73380	74.97470	4/27/2022	14:24:51	D	8.30
708	MOGA	BAGHA PURANA	npp	30.73410	74.97250	4/27/2022	14:24:51	D	23.70
709	MOGA	BAGHA PURANA	npp	30.74000	74.96820	4/27/2022	14:24:51	D	20.60
710	MOGA	BAGHA PURANA	npp	30.74020	74.97430	4/27/2022	14:24:51	D	20.60
711	MOGA	BAGHA PURANA	npp	30.74220	74.94940	4/27/2022	12:44:33	D	13.10
712	MOGA	BAGHA PURANA	npp	30.74330	74.95370	4/27/2022	12:44:33	D	11.10

713	MOGA	BAGHA PURANA	npp	30.74770	74.94760	4/27/2022	12:44:33	D	3.20
714	MOGA	BAGHA PURANA	npp	30.77670	74.92310	4/27/2022	14:24:51	D	11.90
715	MOGA	BAGHA PURANA	Aqua	30.60900	74.98300	4/27/2022	13:27:52	D	25.00
716	MOGA	BAGHA PURANA	Aqua	30.73600	74.95400	4/27/2022	13:27:52	D	56.70
717	MOGA	BAGHA PURANA	Aqua	30.73900	74.96800	4/27/2022	13:27:52	D	11.60
718	MOGA	KOT ISE KHAN AT DHARAMKOT	npp	30.92850	75.14000	4/27/2022	14:24:51	D	9.50
719	MOGA	KOT ISE KHAN AT DHARAMKOT	npp	30.93070	75.14330	4/27/2022	14:24:51	D	9.70
720	MOGA	KOT ISE KHAN AT DHARAMKOT	npp	30.95670	75.18300	4/27/2022	14:24:51	D	12.80
721	MOGA	KOT ISE KHAN AT DHARAMKOT	npp	30.95700	75.18940	4/27/2022	14:24:51	D	14.30
722	MOGA	MOGA-1	npp	30.69430	75.20290	4/27/2022	12:44:33	D	5.00
723	MOGA	MOGA-1	npp	30.72360	75.17980	4/27/2022	12:44:33	D	4.00
724	MOGA	MOGA-1	npp	30.74520	75.18480	4/27/2022	14:24:51	D	4.30
725	MOGA	MOGA-1	npp	30.78330	75.19160	4/27/2022	14:24:51	D	4.60
726	MOGA	MOGA-1	npp	30.79080	75.21040	4/27/2022	14:24:51	D	4.40
727	MOGA	MOGA-1	npp	30.79340	75.20380	4/27/2022	12:44:33	D	8.20
728	MOGA	MOGA-1	npp	30.79440	75.20790	4/27/2022	12:44:33	D	9.80
729	MOGA	MOGA-1	Aqua	30.78800	75.18600	4/27/2022	13:27:52	D	17.60
730	MOGA	MOGA-1	Aqua	30.79000	75.19900	4/27/2022	13:27:52	D	36.40
731	MOGA	MOGA-1	Aqua	30.79300	75.21300	4/27/2022	13:27:52	D	13.60
732	MOGA	MOGA-2	npp	30.81360	74.96270	4/27/2022	12:44:33	D	6.90
733	MOGA	MOGA-2	npp	30.81470	74.96690	4/27/2022	12:44:33	D	9.60
734	MOGA	MOGA-2	npp	30.83920	75.00990	4/27/2022	14:24:51	D	6.30
735	MOGA	MOGA-2	npp	30.83980	75.01230	4/27/2022	14:24:51	D	8.30
736	MOGA	MOGA-2	npp	30.85930	75.02130	4/27/2022	14:24:51	D	4.70
737	MOGA	MOGA-2	npp	30.86580	75.02090	4/27/2022	14:24:51	D	4.70
738	MOGA	MOGA-2	npp	30.86750	75.01330	4/27/2022	12:44:33	D	4.70
739	MOGA	MOGA-2	npp	30.86990	74.97090	4/27/2022	14:24:51	D	6.50
740	MOGA	MOGA-2	npp	30.87640	74.97050	4/27/2022	14:24:51	D	6.50
741	MOGA	MOGA-2	npp	30.88420	74.96210	4/27/2022	12:44:33	D	8.60
742	MOGA	MOGA-2	npp	30.88820	74.96140	4/27/2022	12:44:33	D	6.70
743	MOGA	MOGA-2	Aqua	30.85900	75.00600	4/27/2022	13:27:52	D	17.10

744	MOGA	MOGA-2	Aqua	30.86200	75.02000	4/27/2022	13:27:52	D	17.90
745	MOGA	NIHAL SINGH	npp	30.52740	75.30190	4/27/2022	12:44:33	D	11.00
746	MOGA	NIHAL SINGH	npp	30.52750	75.30170	4/27/2022	12:44:33	D	9.80
747	MOGA	NIHAL SINGH	npp	30.54590	75.40700	4/27/2022	14:24:51	D	5.60
748	MOGA	NIHAL SINGH	npp	30.55020	75.39550	4/27/2022	12:44:33	D	2.30
749	MOGA	NIHAL SINGH	npp	30.55030	75.27680	4/27/2022	12:44:33	D	12.30
750	MOGA	NIHAL SINGH	npp	30.57050	75.35850	4/27/2022	12:44:33	D	3.70
751	MOGA	NIHAL SINGH	npp	30.57810	75.24400	4/27/2022	14:24:51	D	5.50
752	MOGA	NIHAL SINGH	npp	30.58260	75.40700	4/27/2022	12:44:33	D	2.30
753	MOGA	NIHAL SINGH	npp	30.58570	75.34920	4/27/2022	12:44:33	D	8.50
754	MOGA	NIHAL SINGH	npp	30.58670	75.35320	4/27/2022	12:44:33	D	22.20
755	MOGA	NIHAL SINGH	npp	30.59770	75.37820	4/27/2022	14:24:51	D	5.90
756	MOGA	NIHAL SINGH	npp	30.60240	75.37920	4/27/2022	14:24:51	D	4.40
757	MOGA	NIHAL SINGH	npp	30.62100	75.21340	4/27/2022	12:44:33	D	4.90
758	MOGA	NIHAL SINGH	npp	30.67580	75.36330	4/27/2022	12:44:33	D	4.70
759	MOGA	NIHAL SINGH	Aqua	30.69100	75.28600	4/27/2022	13:27:52	D	27.10
760	MUKTSAR	KOT BHAI AT GIDDERBAHA	npp	30.19340	74.73380	4/27/2022	12:44:33	D	5.00
761	MUKTSAR	KOT BHAI AT GIDDERBAHA	npp	30.25280	74.60720	4/27/2022	12:44:33	D	4.90
762	MUKTSAR	KOT BHAI AT GIDDERBAHA	npp	30.26380	74.57890	4/27/2022	12:44:33	D	4.90
763	MUKTSAR	KOT BHAI AT GIDDERBAHA	npp	30.29830	74.58550	4/27/2022	14:24:51	D	2.60
764	MUKTSAR	KOT BHAI AT GIDDERBAHA	npp	30.31670	74.69500	4/27/2022	14:24:51	D	3.60
765	MUKTSAR	KOT BHAI AT GIDDERBAHA	npp	30.37180	74.73440	4/27/2022	12:44:33	D	3.70
766	MUKTSAR	KOT BHAI AT GIDDERBAHA	npp	30.37540	74.73230	4/27/2022	12:44:33	D	6.60
767	MUKTSAR	KOT BHAI AT GIDDERBAHA	npp	30.42150	74.70430	4/27/2022	14:24:51	D	7.70
768	MUKTSAR	KOT BHAI AT GIDDERBAHA	npp	30.42790	74.70400	4/27/2022	14:24:51	D	5.40
769	MUKTSAR	KOT BHAI AT GIDDERBAHA	Aqua	30.15700	74.58800	4/27/2022	13:27:52	D	69.50

770	MUKTSAR	KOT BHAI AT GIDDERBAHA	Aqua	30.16000	74.58200	4/27/2022	13:27:52	D	28.90
771	MUKTSAR	KOT BHAI AT GIDDERBAHA	Aqua	30.16300	74.59700	4/27/2022	13:27:52	D	26.00
772	MUKTSAR	KOT BHAI AT GIDDERBAHA	Aqua	30.25000	74.52900	4/27/2022	13:27:52	D	27.70
773	MUKTSAR	KOT BHAI AT GIDDERBAHA	Aqua	30.25300	74.52100	4/27/2022	13:27:52	D	22.80
774	MUKTSAR	KOT BHAI AT GIDDERBAHA	Aqua	30.42100	74.69200	4/27/2022	13:27:52	D	25.10
775	MUKTSAR	KOT BHAI AT GIDDERBAHA	Aqua	30.44900	74.73000	4/27/2022	13:27:52	D	28.90
776	MUKTSAR	LAMBI	npp	30.01970	74.51010	4/27/2022	12:44:33	D	7.00
777	MUKTSAR	LAMBI	npp	30.03820	74.53430	4/27/2022	12:44:33	D	4.10
778	MUKTSAR	LAMBI	npp	30.04050	74.68650	4/27/2022	12:44:33	D	3.10
779	MUKTSAR	LAMBI	npp	30.04060	74.68760	4/27/2022	12:44:33	D	3.60
780	MUKTSAR	MALOUT	npp	30.12140	74.46240	4/27/2022	14:24:51	D	8.30
781	MUKTSAR	MALOUT	Aqua	30.38000	74.46900	4/27/2022	13:27:52	D	15.70
782	MUKTSAR	MUKTSAR	npp	30.42840	74.59280	4/27/2022	14:24:51	D	3.40
783	MUKTSAR	MUKTSAR	npp	30.61870	74.45580	4/27/2022	12:44:33	D	16.40
784	MUKTSAR	MUKTSAR	npp	30.61980	74.46040	4/27/2022	12:44:33	D	23.50
785	MUKTSAR	MUKTSAR	Aqua	30.45300	74.47600	4/27/2022	13:27:52	D	15.80
786	MUKTSAR	MUKTSAR	Aqua	30.47600	74.42300	4/27/2022	13:27:52	D	14.30
787	PATHANKOT	SUJANPUR	npp	32.36450	75.63410	4/27/2022	12:44:33	D	4.30
788	PATHANKOT	SUJANPUR	npp	32.36540	75.63770	4/27/2022	12:44:33	D	6.10
789	PATHANKOT	SUJANPUR	npp	32.36600	75.63480	4/27/2022	12:44:33	D	9.10
790	PATHANKOT	SUJANPUR	npp	32.36620	75.64140	4/27/2022	12:44:33	D	6.10
791	PATHANKOT	SUJANPUR	npp	32.36690	75.63840	4/27/2022	12:44:33	D	7.90
792	PATHANKOT	SUJANPUR	Aqua	32.29600	75.55300	4/27/2022	13:27:52	D	16.10
793	PATIALA	BHUNARHERI	npp	30.15460	76.54900	4/27/2022	12:44:33	D	13.00
794	PATIALA	BHUNARHERI	npp	30.15580	76.54980	4/27/2022	12:44:33	D	17.10
795	PATIALA	BHUNARHERI	npp	30.15920	76.54110	4/27/2022	12:44:33	D	11.10
796	PATIALA	BHUNARHERI	npp	30.15970	76.54740	4/27/2022	12:44:33	D	13.00
797	PATIALA	BHUNARHERI	npp	30.16720	76.44220	4/27/2022	01:35:16	N	1.20
798	PATIALA	BHUNARHERI	Aqua	30.15500	76.54300	4/27/2022	13:27:52	D	34.10

799	PATIALA	BHUNARHERI	Aqua	30.15700	76.55500	4/27/2022	13:27:52	D	21.60
800	PATIALA	GHANAUR	npp	30.31490	76.57490	4/27/2022	12:44:33	D	13.40
801	PATIALA	GHANAUR	npp	30.35140	76.52220	4/27/2022	12:44:33	D	1.80
802	PATIALA	GHANAUR	npp	30.39130	76.51400	4/27/2022	14:24:51	D	11.70
803	PATIALA	GHANAUR	npp	30.39390	76.51580	4/27/2022	14:24:51	D	15.60
804	PATIALA	GHANAUR	npp	30.40530	76.65060	4/27/2022	12:44:33	D	6.00
805	PATIALA	GHANAUR	Aqua	30.31200	76.57400	4/27/2022	13:27:52	D	10.80
806	PATIALA	GHANAUR	Aqua	30.35900	76.65500	4/27/2022	13:27:52	D	67.30
807	PATIALA	NABHA	npp	30.39430	76.06590	4/27/2022	14:24:51	D	9.30
808	PATIALA	NABHA	npp	30.42070	76.19060	4/27/2022	12:44:33	D	6.20
809	PATIALA	NABHA	npp	30.49420	76.12930	4/27/2022	12:44:33	D	4.30
810	PATIALA	NABHA	npp	30.49450	76.12780	4/27/2022	12:44:33	D	7.30
811	PATIALA	NABHA	Aqua	30.34000	76.10600	4/27/2022	13:27:52	D	21.70
812	PATIALA	NABHA	Aqua	30.38700	76.03100	4/27/2022	13:27:52	D	14.40
813	PATIALA	PATIALA	npp	30.39740	76.41220	4/27/2022	12:44:33	D	3.30
814	PATIALA	PATIALA	npp	30.40070	76.49490	4/27/2022	12:44:33	D	8.60
815	PATIALA	PATIALA	npp	30.40330	76.43710	4/27/2022	12:44:33	D	3.80
816	PATIALA	PATIALA	npp	30.40570	76.49330	4/27/2022	12:44:33	D	2.60
817	PATIALA	PATIALA	npp	30.46790	76.33100	4/27/2022	14:24:51	D	4.80
818	PATIALA	PATIALA	Aqua	30.41300	76.47800	4/27/2022	13:27:52	D	33.40
819	PATIALA	PATIALA	Aqua	30.41500	76.49000	4/27/2022	13:27:52	D	16.10
820	PATIALA	PATRAN	npp	29.84910	76.07850	4/27/2022	01:35:16	N	0.50
821	PATIALA	PATRAN	npp	29.87930	76.09790	4/27/2022	14:24:51	D	7.40
822	PATIALA	PATRAN	npp	29.88110	76.09160	4/27/2022	12:44:33	D	12.10
823	PATIALA	PATRAN	npp	29.88550	76.08620	4/27/2022	12:44:33	D	13.10
824	PATIALA	PATRAN	npp	29.88640	76.09000	4/27/2022	12:44:33	D	12.10
825	PATIALA	PATRAN	npp	29.95800	76.02380	4/27/2022	14:24:51	D	4.70
826	PATIALA	PATRAN	npp	29.95940	76.07870	4/27/2022	12:44:33	D	9.10
827	PATIALA	PATRAN	npp	29.96030	76.08240	4/27/2022	12:44:33	D	10.90
828	PATIALA	PATRAN	npp	29.96550	76.02700	4/27/2022	14:24:51	D	9.60
829	PATIALA	PATRAN	npp	29.98750	76.17120	4/27/2022	12:44:33	D	9.00
830	PATIALA	PATRAN	npp	29.99270	76.07640	4/27/2022	12:44:33	D	12.00
831	PATIALA	PATRAN	npp	30.02470	76.13940	4/27/2022	12:44:33	D	13.50

832	PATIALA	PATRAN	npp	30.03530	76.04260	4/27/2022	12:44:33	D	12.00
833	PATIALA	PATRAN	Aqua	29.88200	76.08700	4/27/2022	13:27:52	D	27.20
834	PATIALA	PATRAN	Aqua	29.88400	76.10000	4/27/2022	13:27:52	D	12.00
835	PATIALA	PATRAN	Aqua	29.96400	76.02300	4/27/2022	13:27:52	D	24.50
836	PATIALA	PATRAN	Aqua	29.96700	76.03500	4/27/2022	13:27:52	D	22.40
837	PATIALA	PATRAN	Aqua	29.98300	76.07000	4/27/2022	13:27:52	D	14.90
838	PATIALA	PATRAN	Aqua	30.01800	76.03700	4/27/2022	13:27:52	D	20.90
839	PATIALA	PATRAN	Aqua	30.02000	76.04900	4/27/2022	13:27:52	D	39.90
840	PATIALA	SAMANA	npp	30.02560	76.14320	4/27/2022	12:44:33	D	8.50
841	PATIALA	SAMANA	npp	30.03080	76.14160	4/27/2022	12:44:33	D	8.50
842	PATIALA	SAMANA	npp	30.20910	76.17880	4/27/2022	12:44:33	D	5.30
843	PATIALA	SAMANA	npp	30.23650	76.13030	4/27/2022	12:44:33	D	5.50
844	PATIALA	SAMANA	Aqua	30.18300	76.15400	4/27/2022	13:27:52	D	19.50
845	PATIALA	SAMANA	Aqua	30.18900	76.07600	4/27/2022	13:27:52	D	17.40
846	PATIALA	SAMANA	Aqua	30.19200	76.26600	4/27/2022	13:27:52	D	45.50
847	PATIALA	SANAUR	npp	30.14870	76.35990	4/27/2022	12:44:33	D	4.80
848	PATIALA	SANAUR	npp	30.18950	76.27660	4/27/2022	14:24:51	D	9.10
849	PATIALA	SANAUR	Aqua	30.32800	76.46700	4/27/2022	13:27:52	D	9.20
850	PATIALA	SHAMBU KALAN	npp	30.44200	76.50850	4/27/2022	12:44:33	D	1.90
851	RUPNAGAR	MORINDA	npp	30.77450	76.45230	4/27/2022	12:44:33	D	6.00
852	RUPNAGAR	MORINDA	npp	30.77530	76.45580	4/27/2022	12:44:33	D	6.00
853	RUPNAGAR	MORINDA	npp	30.77960	76.45070	4/27/2022	12:44:33	D	6.40
854	RUPNAGAR	MORINDA	Aqua	30.78000	76.45700	4/27/2022	13:27:52	D	11.90
855	SANGRUR	ANDANA	Aqua	29.79500	75.87600	4/27/2022	13:27:52	D	21.80
856	SANGRUR	BHAWANIGARH	npp	30.14350	76.00970	4/27/2022	14:24:51	D	12.10
857	SANGRUR	BHAWANIGARH	npp	30.14420	76.01390	4/27/2022	14:24:51	D	19.40
858	SANGRUR	BHAWANIGARH	npp	30.14430	76.01430	4/27/2022	12:44:33	D	14.20
859	SANGRUR	BHAWANIGARH	npp	30.14640	76.01300	4/27/2022	12:44:33	D	7.10
860	SANGRUR	BHAWANIGARH	npp	30.14950	76.01270	4/27/2022	12:44:33	D	5.90
861	SANGRUR	BHAWANIGARH	npp	30.15160	76.01140	4/27/2022	12:44:33	D	7.10
862	SANGRUR	BHAWANIGARH	npp	30.18800	75.97540	4/27/2022	12:44:33	D	4.60
863	SANGRUR	BHAWANIGARH	npp	30.18890	75.97920	4/27/2022	12:44:33	D	5.70
864	SANGRUR	BHAWANIGARH	npp	30.23560	76.00940	4/27/2022	12:44:33	D	8.10

865	SANGRUR	BHAWANIGARH	npp	30.24010	76.02830	4/27/2022	12:44:33	D	8.50
866	SANGRUR	BHAWANIGARH	npp	30.35540	75.97950	4/27/2022	12:44:33	D	8.00
867	SANGRUR	BHAWANIGARH	npp	30.35790	75.97830	4/27/2022	12:44:33	D	7.40
868	SANGRUR	BHAWANIGARH	Aqua	30.32800	76.05200	4/27/2022	13:27:52	D	11.70
869	SANGRUR	BHAWANIGARH	Aqua	30.33800	75.97800	4/27/2022	13:27:52	D	63.80
870	SANGRUR	BHAWANIGARH	Aqua	30.34800	75.97600	4/27/2022	13:27:52	D	47.80
871	SANGRUR	BHAWANIGARH	Terra	30.35400	75.97600	4/27/2022	11:55:30	D	58.10
872	SANGRUR	BHAWANIGARH	Aqua	30.36700	75.97100	4/27/2022	13:27:52	D	13.90
873	SANGRUR	DHURI	npp	30.36000	75.94090	4/27/2022	12:44:33	D	4.50
874	SANGRUR	DHURI	npp	30.36830	75.90560	4/27/2022	12:44:33	D	6.70
875	SANGRUR	DHURI	npp	30.37450	75.97710	4/27/2022	12:44:33	D	10.20
876	SANGRUR	DHURI	npp	30.38500	75.90440	4/27/2022	12:44:33	D	3.40
877	SANGRUR	DHURI	npp	30.39020	75.90270	4/27/2022	12:44:33	D	3.40
878	SANGRUR	DHURI	Aqua	30.34600	75.96300	4/27/2022	13:27:52	D	44.10
879	SANGRUR	DHURI	Aqua	30.36900	75.98400	4/27/2022	13:27:52	D	16.90
880	SANGRUR	DIRBA	npp	29.95840	76.02040	4/27/2022	14:24:51	D	9.60
881	SANGRUR	DIRBA	npp	29.96520	76.02000	4/27/2022	14:24:51	D	9.60
882	SANGRUR	DIRBA	npp	29.99180	76.00470	4/27/2022	14:24:51	D	5.30
883	SANGRUR	DIRBA	npp	29.99830	75.99740	4/27/2022	14:24:51	D	13.10
884	SANGRUR	DIRBA	npp	29.99860	76.00440	4/27/2022	14:24:51	D	26.40
885	SANGRUR	DIRBA	npp	30.03240	76.04130	4/27/2022	12:44:33	D	9.30
886	SANGRUR	DIRBA	npp	30.06820	75.95610	4/27/2022	12:44:33	D	6.50
887	SANGRUR	DIRBA	npp	30.08440	76.06980	4/27/2022	12:44:33	D	6.40
888	SANGRUR	DIRBA	npp	30.08550	76.00420	4/27/2022	12:44:33	D	20.80
889	SANGRUR	DIRBA	npp	30.09070	76.00260	4/27/2022	12:44:33	D	4.50
890	SANGRUR	DIRBA	npp	30.10100	75.97680	4/27/2022	14:24:51	D	10.50
891	SANGRUR	DIRBA	npp	30.11240	75.92760	4/27/2022	14:24:51	D	8.60
892	SANGRUR	DIRBA	npp	30.12060	75.91480	4/27/2022	12:44:33	D	8.50
893	SANGRUR	DIRBA	npp	30.12150	75.91860	4/27/2022	12:44:33	D	10.30
894	SANGRUR	DIRBA	npp	30.12200	75.91370	4/27/2022	12:44:33	D	16.00
895	SANGRUR	DIRBA	npp	30.12300	75.91760	4/27/2022	12:44:33	D	13.20
896	SANGRUR	DIRBA	npp	30.12580	75.91310	4/27/2022	12:44:33	D	11.00
897	SANGRUR	DIRBA	npp	30.12680	75.91690	4/27/2022	12:44:33	D	15.60

898	SANGRUR	DIRBA	npp	30.12830	75.91590	4/27/2022	12:44:33	D	13.20
899	SANGRUR	DIRBA	npp	30.13090	76.02160	4/27/2022	14:24:51	D	5.70
900	SANGRUR	DIRBA	npp	30.14210	76.01840	4/27/2022	12:44:33	D	13.20
901	SANGRUR	DIRBA	npp	30.14300	76.02220	4/27/2022	12:44:33	D	13.20
902	SANGRUR	DIRBA	npp	30.14610	76.02200	4/27/2022	12:44:33	D	22.70
903	SANGRUR	DIRBA	npp	30.14730	76.01680	4/27/2022	12:44:33	D	12.40
904	SANGRUR	DIRBA	npp	30.14820	76.02060	4/27/2022	12:44:33	D	12.40
905	SANGRUR	DIRBA	Aqua	30.08400	76.00300	4/27/2022	13:27:52	D	24.70
906	SANGRUR	DIRBA	Aqua	30.11200	75.93100	4/27/2022	13:27:52	D	23.50
907	SANGRUR	DIRBA	Aqua	30.12000	75.91600	4/27/2022	13:27:52	D	31.90
908	SANGRUR	DIRBA	Aqua	30.13700	76.01700	4/27/2022	13:27:52	D	34.60
909	SANGRUR	DIRBA	Aqua	30.13900	76.02900	4/27/2022	13:27:52	D	19.80
910	SANGRUR	DIRBA	Aqua	30.14000	76.02200	4/27/2022	13:27:52	D	32.00
911	SANGRUR	DIRBA	Aqua	30.16900	75.89800	4/27/2022	13:27:52	D	30.50
912	SANGRUR	DIRBA	Aqua	30.18500	75.93400	4/27/2022	13:27:52	D	14.60
913	SANGRUR	LEHRA GAGA	npp	29.94890	75.82450	4/27/2022	12:44:33	D	4.80
914	SANGRUR	LEHRA GAGA	npp	29.96010	75.67810	4/27/2022	12:44:33	D	5.70
915	SANGRUR	LEHRA GAGA	npp	29.96150	75.78630	4/27/2022	14:24:51	D	7.40
916	SANGRUR	MALERKOTLA-1	npp	30.43570	75.88020	4/27/2022	14:24:51	D	8.00
917	SANGRUR	MALERKOTLA-1	npp	30.43600	75.88720	4/27/2022	14:24:51	D	11.90
918	SANGRUR	MALERKOTLA-1	npp	30.44080	75.88080	4/27/2022	14:24:51	D	7.90
919	SANGRUR	MALERKOTLA-1	npp	30.44110	75.88770	4/27/2022	14:24:51	D	7.90
920	SANGRUR	MALERKOTLA-1	npp	30.45490	75.89030	4/27/2022	12:44:33	D	7.60
921	SANGRUR	MALERKOTLA-1	npp	30.45740	75.88720	4/27/2022	12:44:33	D	13.50
922	SANGRUR	MALERKOTLA-1	npp	30.55710	75.99760	4/27/2022	12:44:33	D	5.30
923	SANGRUR	MALERKOTLA-1	npp	30.56040	75.96440	4/27/2022	12:44:33	D	8.30
924	SANGRUR	MALERKOTLA-1	npp	30.56330	75.96270	4/27/2022	12:44:33	D	14.00
925	SANGRUR	MALERKOTLA-1	npp	30.56460	75.95890	4/27/2022	12:44:33	D	10.30
926	SANGRUR	MALERKOTLA-1	npp	30.56550	75.96270	4/27/2022	12:44:33	D	10.30
927	SANGRUR	MALERKOTLA-1	npp	30.56850	75.96110	4/27/2022	12:44:33	D	14.00
928	SANGRUR	MALERKOTLA-1	Aqua	30.41200	76.00000	4/27/2022	13:27:52	D	29.50
929	SANGRUR	MALERKOTLA-1	Aqua	30.41400	76.01200	4/27/2022	13:27:52	D	12.00
930	SANGRUR	MALERKOTLA-1	Aqua	30.41500	76.00600	4/27/2022	13:27:52	D	16.00

931	SANGRUR	MALERKOTLA-1	Aqua	30.41800	75.96700	4/27/2022	13:27:52	D	14.20
932	SANGRUR	MALERKOTLA-1	Aqua	30.45400	75.88000	4/27/2022	13:27:52	D	14.80
933	SANGRUR	MALERKOTLA-1	Aqua	30.45600	75.89300	4/27/2022	13:27:52	D	12.50
934	SANGRUR	MALERKOTLA-1	Aqua	30.54900	76.00800	4/27/2022	13:27:52	D	12.30
935	SANGRUR	MALERKOTLA-2	npp	30.49280	75.84720	4/27/2022	12:44:33	D	5.70
936	SANGRUR	MALERKOTLA-2	npp	30.49810	75.84550	4/27/2022	12:44:33	D	5.70
937	SANGRUR	MALERKOTLA-2	npp	30.51540	75.82350	4/27/2022	12:44:33	D	7.10
938	SANGRUR	MALERKOTLA-2	npp	30.54930	75.83300	4/27/2022	14:24:51	D	12.60
939	SANGRUR	MALERKOTLA-2	npp	30.55060	75.83020	4/27/2022	14:24:51	D	25.00
940	SANGRUR	MALERKOTLA-2	npp	30.55230	75.80290	4/27/2022	12:44:33	D	4.30
941	SANGRUR	MALERKOTLA-2	npp	30.55600	75.83270	4/27/2022	14:24:51	D	12.60
942	SANGRUR	MALERKOTLA-2	npp	30.58360	75.80780	4/27/2022	14:24:51	D	8.10
943	SANGRUR	MALERKOTLA-2	npp	30.59070	75.81430	4/27/2022	14:24:51	D	6.60
944	SANGRUR	MALERKOTLA-2	npp	30.59370	75.81030	4/27/2022	12:44:33	D	5.20
945	SANGRUR	MALERKOTLA-2	npp	30.59460	75.81410	4/27/2022	12:44:33	D	5.20
946	SANGRUR	MALERKOTLA-2	npp	30.59890	75.80860	4/27/2022	12:44:33	D	5.20
947	SANGRUR	MALERKOTLA-2	npp	30.59980	75.81240	4/27/2022	12:44:33	D	5.20
948	SANGRUR	MALERKOTLA-2	Aqua	30.51100	75.84700	4/27/2022	13:27:52	D	9.90
949	SANGRUR	MALERKOTLA-2	Aqua	30.58900	75.70500	4/27/2022	13:27:52	D	14.30
950	SANGRUR	MALERKOTLA-2	Aqua	30.60300	75.84700	4/27/2022	13:27:52	D	26.60
951	SANGRUR	MALERKOTLA-2	Aqua	30.65400	75.77600	4/27/2022	13:27:52	D	48.80
952	SANGRUR	SANGRUR	npp	30.18830	75.92790	4/27/2022	14:24:51	D	5.70
953	SANGRUR	SANGRUR	npp	30.19360	75.92830	4/27/2022	12:44:33	D	8.60
954	SANGRUR	SANGRUR	npp	30.20290	75.89650	4/27/2022	12:44:33	D	12.20
955	SANGRUR	SANGRUR	npp	30.20380	75.90030	4/27/2022	12:44:33	D	16.20
956	SANGRUR	SANGRUR	npp	30.24110	75.76330	4/27/2022	12:44:33	D	4.60
957	SANGRUR	SANGRUR	npp	30.24210	75.72080	4/27/2022	12:44:33	D	15.30
958	SANGRUR	SANGRUR	npp	30.24240	75.72180	4/27/2022	14:24:51	D	8.40
959	SANGRUR	SANGRUR	npp	30.24630	75.71960	4/27/2022	14:24:51	D	5.10
960	SANGRUR	SANGRUR	npp	30.26070	75.87580	4/27/2022	14:24:51	D	10.20
961	SANGRUR	SANGRUR	npp	30.26110	75.88280	4/27/2022	14:24:51	D	10.20
962	SANGRUR	SANGRUR	npp	30.26240	75.87100	4/27/2022	14:24:51	D	10.00
963	SANGRUR	SANGRUR	npp	30.26260	75.87790	4/27/2022	14:24:51	D	10.00

964	SANGRUR	SANGRUR	Aqua	30.18600	75.81500	4/27/2022	13:27:52	D	16.00
965	SANGRUR	SANGRUR	Aqua	30.18800	75.82800	4/27/2022	13:27:52	D	20.00
966	SANGRUR	SANGRUR	Aqua	30.26700	75.87000	4/27/2022	13:27:52	D	19.90
967	SANGRUR	SANGRUR	Aqua	30.26900	75.88300	4/27/2022	13:27:52	D	12.90
968	SANGRUR	SHER PUR	npp	30.42610	75.81700	4/27/2022	12:44:33	D	3.10
969	SANGRUR	SHER PUR	npp	30.43480	75.80590	4/27/2022	12:44:33	D	9.70
970	SANGRUR	SHER PUR	npp	30.43570	75.80980	4/27/2022	12:44:33	D	10.30
971	SANGRUR	SHER PUR	npp	30.43770	75.80690	4/27/2022	12:44:33	D	18.90
972	SANGRUR	SHER PUR	npp	30.47460	75.67800	4/27/2022	12:44:33	D	5.20
973	SANGRUR	SHER PUR	npp	30.47550	75.68190	4/27/2022	12:44:33	D	7.10
974	SANGRUR	SHER PUR	npp	30.47970	75.79500	4/27/2022	14:24:51	D	4.30
975	SANGRUR	SHER PUR	npp	30.49590	75.74260	4/27/2022	12:44:33	D	5.40
976	SANGRUR	SHER PUR	Aqua	30.48100	75.78900	4/27/2022	13:27:52	D	22.20
977	SANGRUR	SHER PUR	Aqua	30.48300	75.80100	4/27/2022	13:27:52	D	20.30
978	SANGRUR	SUNAM	npp	30.03240	75.65340	4/27/2022	14:24:51	D	5.20
979	SANGRUR	SUNAM	npp	30.03560	75.64840	4/27/2022	14:24:51	D	5.60
980	SANGRUR	SUNAM	npp	30.03590	75.65500	4/27/2022	14:24:51	D	5.60
981	SANGRUR	SUNAM	npp	30.05090	75.74350	4/27/2022	12:44:33	D	12.00
982	SANGRUR	SUNAM	npp	30.05190	75.74750	4/27/2022	12:44:33	D	12.40
983	SANGRUR	SUNAM	npp	30.07170	75.75820	4/27/2022	12:44:33	D	10.80
984	SANGRUR	SUNAM	npp	30.07210	75.75760	4/27/2022	12:44:33	D	15.60
985	SANGRUR	SUNAM	npp	30.07700	75.75650	4/27/2022	12:44:33	D	6.50
986	SANGRUR	SUNAM	npp	30.08260	75.66040	4/27/2022	12:44:33	D	5.90
987	SANGRUR	SUNAM	npp	30.10410	75.75020	4/27/2022	14:24:51	D	5.70
988	SANGRUR	SUNAM	npp	30.10600	75.74720	4/27/2022	14:24:51	D	9.30
989	SANGRUR	SUNAM	npp	30.10980	75.89320	4/27/2022	12:44:33	D	7.60
990	SANGRUR	SUNAM	npp	30.11110	75.89230	4/27/2022	12:44:33	D	6.30
991	SANGRUR	SUNAM	npp	30.11720	75.74270	4/27/2022	14:24:51	D	7.90
992	SANGRUR	SUNAM	npp	30.11900	75.73850	4/27/2022	12:44:33	D	9.10
993	SANGRUR	SUNAM	npp	30.11920	75.73980	4/27/2022	14:24:51	D	6.80
994	SANGRUR	SUNAM	npp	30.12490	75.66840	4/27/2022	12:44:33	D	6.30
995	SANGRUR	SUNAM	npp	30.12590	75.67240	4/27/2022	12:44:33	D	9.50
996	SANGRUR	SUNAM	Aqua	30.11100	75.73900	4/27/2022	13:27:52	D	42.90

997	SANGRUR	SUNAM	Aqua	30.11300	75.75200	4/27/2022	13:27:52	D	13.10
998	SANGRUR	SUNAM	Aqua	30.15100	75.72900	4/27/2022	13:27:52	D	14.80
999	SAS NAGAR (MOHALI)	KHARAR	Aqua	30.70400	76.64400	4/27/2022	13:27:52	D	9.30
1000	SBS NAGAR	NAWAN SHAHR	npp	31.02040	76.22580	4/27/2022	14:24:51	D	41.20
1001	TARN TARAN	BHIKHIWIND	npp	31.26540	74.70570	4/27/2022	12:44:33	D	2.60
1002	TARN TARAN	BHIKHIWIND	npp	31.26680	74.70470	4/27/2022	12:44:33	D	3.40
1003	TARN TARAN	BHIKHIWIND	npp	31.33000	74.65600	4/27/2022	12:44:33	D	6.40
1004	TARN TARAN	BHIKHIWIND	npp	31.33140	74.70720	4/27/2022	14:24:51	D	5.00
1005	TARN TARAN	BHIKHIWIND	npp	31.34180	74.67920	4/27/2022	14:24:51	D	5.70
1006	TARN TARAN	BHIKHIWIND	npp	31.39040	74.72800	4/27/2022	14:24:51	D	3.10
1007	TARN TARAN	BHIKHIWIND	Aqua	31.29800	74.64200	4/27/2022	13:27:52	D	35.50
1008	TARN TARAN	BHIKHIWIND	Aqua	31.36500	74.65500	4/27/2022	13:27:52	D	16.90
1009	TARN TARAN	BHIKHIWIND	Aqua	31.36700	74.66900	4/27/2022	13:27:52	D	14.20
1010	TARN TARAN	BHIKHIWIND	Aqua	31.37700	74.72600	4/27/2022	13:27:52	D	14.90
1011	TARN TARAN	BHIKHIWIND	Aqua	31.38800	74.72400	4/27/2022	13:27:52	D	178.10
1012	TARN TARAN	BHIKHIWIND	Aqua	31.39000	74.73800	4/27/2022	13:27:52	D	48.20
1013	TARN TARAN	GANDIWIND TATLA	npp	31.46940	74.70700	4/27/2022	12:44:33	D	9.10
1014	TARN TARAN	GANDIWIND TATLA	npp	31.47040	74.70610	4/27/2022	12:44:33	D	9.50
1015	TARN TARAN	GANDIWIND TATLA	npp	31.47050	74.71130	4/27/2022	12:44:33	D	9.10
1016	TARN TARAN	GANDIWIND TATLA	npp	31.47150	74.71040	4/27/2022	12:44:33	D	9.50
1017	TARN TARAN	GANDIWIND TATLA	Aqua	31.46800	74.71200	4/27/2022	13:27:52	D	40.40
1018	TARN TARAN	GANDIWIND TATLA	Aqua	31.47100	74.72600	4/27/2022	13:27:52	D	15.70
1019	TARN TARAN	NAUSHERA PANNUAN	npp	31.32760	74.90460	4/27/2022	12:44:33	D	3.30
1020	TARN TARAN	NAUSHERA PANNUAN	npp	31.38920	74.97580	4/27/2022	14:24:51	D	5.80
1021	TARN TARAN	NAUSHERA PANNUAN	npp	31.39070	74.94640	4/27/2022	12:44:33	D	2.90
1022	TARN TARAN	NAUSHERA PANNUAN	Aqua	31.37900	74.97300	4/27/2022	13:27:52	D	17.50
1023	TARN TARAN	NAUSHERA PANNUAN	Aqua	31.39100	74.98400	4/27/2022	13:27:52	D	15.70
1024	TARN TARAN	PATTI	npp	31.15840	74.79190	4/27/2022	12:44:33	D	3.60
1025	TARN TARAN	PATTI	npp	31.16100	74.79330	4/27/2022	12:44:33	D	5.10
1026	TARN TARAN	PATTI	npp	31.16500	74.72480	4/27/2022	12:44:33	D	4.00
1027	TARN TARAN	PATTI	npp	31.23680	74.79810	4/27/2022	12:44:33	D	7.00
1028	TARN TARAN	PATTI	npp	31.27510	74.76720	4/27/2022	12:44:33	D	3.50
1029	TARN TARAN	PATTI	npp	31.27620	74.77140	4/27/2022	12:44:33	D	4.90

1030	TARN TARAN	PATTI	npp	31.27720	74.77070	4/27/2022	12:44:33	D	5.00
1031	TARN TARAN	PATTI	Aqua	31.22700	74.80500	4/27/2022	13:27:52	D	25.30
1032	TARN TARAN	PATTI	Aqua	31.23300	74.79600	4/27/2022	13:27:52	D	12.90
1033	TARN TARAN	PATTI	Aqua	31.27700	74.80000	4/27/2022	13:27:52	D	21.90
1034	TARN TARAN	TARN TARAN	npp	31.38220	74.75430	4/27/2022	12:44:33	D	6.80
1035	TARN TARAN	TARN TARAN	npp	31.38280	74.74930	4/27/2022	12:44:33	D	5.30
1036	TARN TARAN	TARN TARAN	npp	31.38390	74.75360	4/27/2022	12:44:33	D	7.80
1037	TARN TARAN	TARN TARAN	npp	31.40040	74.82580	4/27/2022	12:44:33	D	3.90
1038	TARN TARAN	TARN TARAN	npp	31.40160	74.82530	4/27/2022	12:44:33	D	8.30
1039	TARN TARAN	TARN TARAN	npp	31.40270	74.82960	4/27/2022	12:44:33	D	10.40
1040	TARN TARAN	TARN TARAN	npp	31.40580	74.82400	4/27/2022	12:44:33	D	5.20
1041	TARN TARAN	TARN TARAN	Aqua	31.52200	75.01600	4/27/2022	13:27:52	D	24.10
1042	TARN TARAN	VALTOHA	npp	31.16180	74.66520	4/27/2022	12:44:33	D	18.90
1043	TARN TARAN	VALTOHA	npp	31.16280	74.66950	4/27/2022	12:44:33	D	36.40
1044	TARN TARAN	VALTOHA	npp	31.16720	74.66330	4/27/2022	12:44:33	D	4.00
1045	TARN TARAN	VALTOHA	npp	31.18600	74.54830	4/27/2022	12:44:33	D	7.10
1046	TARN TARAN	VALTOHA	npp	31.19150	74.54650	4/27/2022	12:44:33	D	7.10
1047	TARN TARAN	VALTOHA	npp	31.19260	74.55090	4/27/2022	12:44:33	D	7.10
1048	TARN TARAN	VALTOHA	npp	31.19370	74.55530	4/27/2022	12:44:33	D	7.40
1049	TARN TARAN	VALTOHA	npp	31.19480	74.55960	4/27/2022	12:44:33	D	7.40
1050	TARN TARAN	VALTOHA	npp	31.19810	74.54900	4/27/2022	12:44:33	D	4.70
1051	TARN TARAN	VALTOHA	npp	31.19820	74.54620	4/27/2022	14:24:51	D	14.00
1052	TARN TARAN	VALTOHA	npp	31.19920	74.55340	4/27/2022	12:44:33	D	3.00
1053	TARN TARAN	VALTOHA	npp	31.20030	74.55780	4/27/2022	12:44:33	D	3.00
1054	TARN TARAN	VALTOHA	npp	31.20070	74.54440	4/27/2022	14:24:51	D	8.00
1055	TARN TARAN	VALTOHA	npp	31.25540	74.54930	4/27/2022	12:44:33	D	8.40
1056	TARN TARAN	VALTOHA	npp	31.25980	74.59050	4/27/2022	12:44:33	D	7.00
1057	TARN TARAN	VALTOHA	npp	31.26090	74.54750	4/27/2022	12:44:33	D	8.40
1058	TARN TARAN	VALTOHA	Aqua	31.16100	74.67300	4/27/2022	13:27:52	D	22.00
1059	TARN TARAN	VALTOHA	Terra	31.16500	74.67600	4/27/2022	11:55:30	D	91.70
1060	TARN TARAN	VALTOHA	Aqua	31.19200	74.56800	4/27/2022	13:27:52	D	11.90
1061	TARN TARAN	VALTOHA	Aqua	31.25100	74.53800	4/27/2022	13:27:52	D	23.30
1062	TARN TARAN	VALTOHA	Terra	31.25300	74.56300	4/27/2022	11:55:30	D	48.90

1063	TARN TARAN	VALTOHA	Aqua	31.25400	74.55300	4/27/2022	13:27:52	D	31.80
1064	TARN TARAN	VALTOHA	Terra	31.25800	74.53600	4/27/2022	11:55:30	D	39.70

Details of wheat residue burning events in Haryana on 27-Apr-2022

S. No.	District	Tehsil / Block	Satellite	Latitude	Longitude	ACQ_DATE	ACQ_TIME	Day / Night	Fire Power (W/m ²)
1	AMBALA	AMBALA-II	npp	30.19210	76.71000	4/27/2022	12:44:33	D	4.50
2	AMBALA	AMBALA-II	npp	30.25680	76.83780	4/27/2022	12:44:33	D	2.60
3	AMBALA	NARAINGARH	npp	30.47760	77.11030	4/27/2022	14:24:51	D	7.70
4	AMBALA	SAHA	npp	30.29200	77.01000	4/27/2022	12:44:33	D	6.80
5	AMBALA	SAHA	npp	30.31800	77.07610	4/27/2022	12:44:33	D	2.00
6	AMBALA	SHAHZADPUR	npp	30.46640	77.04000	4/27/2022	12:44:33	D	2.40
7	BHIWANI	BAWANI KHERA	Aqua	28.94100	76.06400	4/27/2022	13:27:52	D	11.30
8	BHIWANI	BHIWANI	npp	28.92730	76.17600	4/27/2022	12:44:33	D	8.80
9	BHIWANI	BHIWANI	npp	29.04170	76.14500	4/27/2022	12:44:33	D	5.00
10	BHIWANI	BHIWANI	npp	29.04260	76.14890	4/27/2022	12:44:33	D	5.00
11	BHIWANI	BHIWANI	Aqua	28.88800	76.11600	4/27/2022	13:27:52	D	12.90
12	BHIWANI	BHIWANI	Aqua	28.89000	76.12900	4/27/2022	13:27:52	D	24.90
13	FARIDABAD	BALLABGARH	npp	28.29570	77.27010	4/27/2022	12:44:33	D	6.40
14	FATEHABAD	BHATTU KALAN	npp	29.49920	75.33430	4/27/2022	14:24:51	D	4.30
15	FATEHABAD	BHUNA	npp	29.63520	75.74850	4/27/2022	12:44:33	D	6.60
16	FATEHABAD	BHUNA	npp	29.63530	75.74900	4/27/2022	12:44:33	D	6.80
17	FATEHABAD	BHUNA	npp	29.63620	75.75260	4/27/2022	12:44:33	D	6.60
18	FATEHABAD	BHUNA	npp	29.63630	75.75300	4/27/2022	12:44:33	D	6.80
19	FATEHABAD	FATEHABAD	npp	29.54180	75.38700	4/27/2022	12:44:33	D	5.60
20	FATEHABAD	FATEHABAD	npp	29.54490	75.38600	4/27/2022	12:44:33	D	7.20
21	FATEHABAD	FATEHABAD	npp	29.55650	75.49570	4/27/2022	12:44:33	D	7.80
22	FATEHABAD	FATEHABAD	npp	29.55750	75.49990	4/27/2022	12:44:33	D	9.90
23	FATEHABAD	FATEHABAD	npp	29.57510	75.54810	4/27/2022	12:44:33	D	5.90
24	FATEHABAD	FATEHABAD	npp	29.57920	75.54650	4/27/2022	12:44:33	D	11.80
25	FATEHABAD	FATEHABAD	npp	29.58050	75.54640	4/27/2022	12:44:33	D	5.90
26	FATEHABAD	JAKHAL	npp	29.70260	75.73820	4/27/2022	14:24:51	D	3.80
27	FATEHABAD	JAKHAL	npp	29.70510	75.73480	4/27/2022	14:24:51	D	8.20
28	FATEHABAD	JAKHAL	npp	29.71240	75.73280	4/27/2022	12:44:33	D	7.90
29	FATEHABAD	JAKHAL	npp	29.80240	75.79050	4/27/2022	12:44:33	D	8.50

30	FATEHABAD	JAKHAL	Aqua	29.70700	75.72800	4/27/2022	13:27:52	D	32.00
31	FATEHABAD	RATIA	npp	29.70220	75.35910	4/27/2022	12:44:33	D	4.90
32	FATEHABAD	RATIA	npp	29.73210	75.62220	4/27/2022	12:44:33	D	10.40
33	FATEHABAD	RATIA	npp	29.73300	75.62610	4/27/2022	12:44:33	D	4.60
34	FATEHABAD	RATIA	npp	29.73850	75.58760	4/27/2022	14:24:51	D	4.20
35	FATEHABAD	RATIA	npp	29.77430	75.48490	4/27/2022	12:44:33	D	5.20
36	FATEHABAD	RATIA	Aqua	29.65900	75.34200	4/27/2022	13:27:52	D	15.90
37	FATEHABAD	RATIA	Aqua	29.75000	75.43400	4/27/2022	13:27:52	D	14.00
38	FATEHABAD	TOHANA	npp	29.63700	75.85170	4/27/2022	12:44:33	D	5.70
39	FATEHABAD	TOHANA	npp	29.63790	75.85570	4/27/2022	12:44:33	D	5.70
40	FATEHABAD	TOHANA	npp	29.63890	75.85960	4/27/2022	12:44:33	D	8.00
41	FATEHABAD	TOHANA	npp	29.64080	75.85570	4/27/2022	14:24:51	D	6.20
42	FATEHABAD	TOHANA	npp	29.64230	75.85000	4/27/2022	12:44:33	D	5.70
43	FATEHABAD	TOHANA	npp	29.64770	75.84830	4/27/2022	12:44:33	D	7.20
44	FATEHABAD	TOHANA	npp	29.71430	75.83830	4/27/2022	14:24:51	D	3.80
45	FATEHABAD	TOHANA	Aqua	29.62700	75.86000	4/27/2022	13:27:52	D	27.80
46	FATEHABAD	TOHANA	Aqua	29.63700	75.85800	4/27/2022	13:27:52	D	66.70
47	FATEHABAD	TOHANA	Aqua	29.67200	75.70900	4/27/2022	13:27:52	D	18.60
48	HISAR	BARWALA	npp	29.27650	75.82500	4/27/2022	12:44:33	D	6.00
49	HISAR	BARWALA	npp	29.27750	75.82910	4/27/2022	12:44:33	D	6.00
50	HISAR	BARWALA	npp	29.37790	75.97550	4/27/2022	01:35:16	N	0.50
51	HISAR	HANSI-I	npp	29.17060	76.04310	4/27/2022	14:24:51	D	4.40
52	HISAR	NARNAUND	npp	29.17960	76.13710	4/27/2022	12:44:33	D	6.00
53	HISAR	NARNAUND	npp	29.18340	76.13630	4/27/2022	12:44:33	D	8.40
54	HISAR	NARNAUND	npp	29.19270	76.07630	4/27/2022	14:24:51	D	9.00
55	HISAR	NARNAUND	npp	29.19420	76.07500	4/27/2022	14:24:51	D	12.10
56	HISAR	NARNAUND	npp	29.21810	76.15450	4/27/2022	12:44:33	D	3.80
57	HISAR	NARNAUND	npp	29.22120	76.19090	4/27/2022	12:44:33	D	13.40
58	HISAR	NARNAUND	npp	29.24090	76.05940	4/27/2022	12:44:33	D	6.00
59	HISAR	NARNAUND	npp	29.39040	76.17930	4/27/2022	12:44:33	D	5.00
60	HISAR	NARNAUND	Aqua	29.23800	76.05300	4/27/2022	13:27:52	D	14.40
61	HISAR	UKLANA	npp	29.50840	75.80180	4/27/2022	12:44:33	D	9.60
62	HISAR	UKLANA	npp	29.51270	75.84360	4/27/2022	12:44:33	D	4.70

63	JHAJJAR	BAHADURGARH	npp	28.73050	76.80720	4/27/2022	12:44:33	D	11.70
64	JHAJJAR	BAHADURGARH	npp	28.74440	76.79520	4/27/2022	12:44:33	D	9.40
65	JHAJJAR	BAHADURGARH	npp	28.74950	76.79370	4/27/2022	12:44:33	D	25.10
66	JHAJJAR	BAHADURGARH	npp	28.80340	76.88450	4/27/2022	12:44:33	D	6.40
67	JHAJJAR	BAHADURGARH	Aqua	28.74400	76.79100	4/27/2022	13:27:52	D	13.80
68	JHAJJAR	BERI	npp	28.66040	76.53490	4/27/2022	12:44:33	D	4.90
69	JHAJJAR	BERI	npp	28.66580	76.55740	4/27/2022	12:44:33	D	7.80
70	JHAJJAR	BERI	npp	28.66710	76.49820	4/27/2022	14:24:51	D	9.90
71	JHAJJAR	BERI	npp	28.69620	76.54490	4/27/2022	14:24:51	D	10.10
72	JHAJJAR	BERI	npp	28.69700	76.54020	4/27/2022	14:24:51	D	11.30
73	JHAJJAR	BERI	npp	28.70240	76.49790	4/27/2022	12:44:33	D	8.40
74	JHAJJAR	BERI	npp	28.73740	76.53920	4/27/2022	12:44:33	D	4.90
75	JHAJJAR	BERI	npp	28.75070	76.67960	4/27/2022	12:44:33	D	2.60
76	JHAJJAR	BERI	npp	28.79370	76.63400	4/27/2022	12:44:33	D	4.70
77	JHAJJAR	BERI	Aqua	28.70500	76.50000	4/27/2022	13:27:52	D	33.00
78	JHAJJAR	BERI	Aqua	28.78200	76.64000	4/27/2022	13:27:52	D	26.60
79	JHAJJAR	BERI	Aqua	28.78900	76.62600	4/27/2022	13:27:52	D	20.00
80	JHAJJAR	JHAJJAR	npp	28.53180	76.60030	4/27/2022	12:44:33	D	8.00
81	JIND	ALEWA	npp	29.47090	76.45340	4/27/2022	01:35:16	N	0.60
82	JIND	ALEWA	npp	29.48310	76.34130	4/27/2022	12:44:33	D	4.40
83	JIND	JIND	npp	29.23780	76.44830	4/27/2022	14:24:51	D	5.10
84	JIND	JIND	npp	29.24410	76.26220	4/27/2022	12:44:33	D	5.30
85	JIND	JIND	npp	29.32160	76.46850	4/27/2022	12:44:33	D	10.90
86	JIND	JIND	npp	29.32340	76.47590	4/27/2022	12:44:33	D	8.30
87	JIND	JIND	Aqua	29.34600	76.39100	4/27/2022	13:27:52	D	14.60
88	JIND	JULANA	npp	29.09370	76.47810	4/27/2022	14:24:51	D	10.60
89	JIND	JULANA	npp	29.10290	76.37820	4/27/2022	12:44:33	D	5.20
90	JIND	JULANA	npp	29.21910	76.33370	4/27/2022	14:24:51	D	3.10
91	JIND	JULANA	npp	29.23150	76.44950	4/27/2022	14:24:51	D	8.40
92	JIND	NARWANA	npp	29.56800	76.02550	4/27/2022	12:44:33	D	6.70
93	JIND	NARWANA	npp	29.64980	75.99970	4/27/2022	12:44:33	D	18.70
94	JIND	NARWANA	npp	29.65410	75.99870	4/27/2022	14:24:51	D	5.80
95	JIND	NARWANA	npp	29.66070	76.02140	4/27/2022	12:44:33	D	4.90

96	JIND	NARWANA	npp	29.69520	76.00340	4/27/2022	14:24:51	D	7.00
97	JIND	NARWANA	npp	29.69620	76.00040	4/27/2022	14:24:51	D	9.70
98	JIND	NARWANA	npp	29.69820	76.04900	4/27/2022	14:24:51	D	6.60
99	JIND	NARWANA	npp	29.70200	76.00310	4/27/2022	14:24:51	D	4.90
100	JIND	NARWANA	npp	29.72950	76.01580	4/27/2022	12:44:33	D	10.00
101	JIND	NARWANA	npp	29.73020	76.02240	4/27/2022	14:24:51	D	9.80
102	JIND	NARWANA	npp	29.73110	76.01930	4/27/2022	14:24:51	D	11.00
103	JIND	NARWANA	npp	29.73140	76.02630	4/27/2022	14:24:51	D	11.00
104	JIND	NARWANA	npp	29.73700	76.02210	4/27/2022	14:24:51	D	9.80
105	JIND	NARWANA	npp	29.79410	76.21260	4/27/2022	12:44:33	D	7.70
106	JIND	NARWANA	npp	29.79930	76.21100	4/27/2022	12:44:33	D	9.20
107	JIND	NARWANA	npp	29.80450	76.20940	4/27/2022	12:44:33	D	9.20
108	JIND	NARWANA	npp	29.80540	76.21310	4/27/2022	12:44:33	D	26.90
109	JIND	NARWANA	npp	29.80630	76.21690	4/27/2022	12:44:33	D	26.90
110	JIND	NARWANA	Aqua	29.67300	76.00900	4/27/2022	13:27:52	D	27.20
111	JIND	NARWANA	Aqua	29.67400	76.01600	4/27/2022	13:27:52	D	61.90
112	JIND	NARWANA	Aqua	29.67500	76.02100	4/27/2022	13:27:52	D	90.50
113	JIND	NARWANA	Aqua	29.67600	76.02900	4/27/2022	13:27:52	D	18.90
114	JIND	NARWANA	Aqua	29.70200	75.99700	4/27/2022	13:27:52	D	17.50
115	JIND	NARWANA	Aqua	29.73500	76.01500	4/27/2022	13:27:52	D	26.00
116	JIND	NARWANA	Aqua	29.79800	76.20800	4/27/2022	13:27:52	D	23.40
117	JIND	PILLUKHERA	npp	29.38670	76.56170	4/27/2022	12:44:33	D	5.40
118	JIND	PILLUKHERA	npp	29.38820	76.56250	4/27/2022	12:44:33	D	5.00
119	JIND	PILLUKHERA	npp	29.40210	76.53350	4/27/2022	12:44:33	D	13.60
120	JIND	PILLUKHERA	npp	29.40300	76.53720	4/27/2022	12:44:33	D	16.70
121	JIND	PILLUKHERA	npp	29.41430	76.52900	4/27/2022	14:24:51	D	11.60
122	JIND	PILLUKHERA	npp	29.42350	76.48370	4/27/2022	12:44:33	D	5.90
123	JIND	PILLUKHERA	npp	29.42710	76.52200	4/27/2022	12:44:33	D	6.00
124	JIND	PILLUKHERA	Aqua	29.42000	76.52000	4/27/2022	13:27:52	D	23.40
125	JIND	SAFIDON	npp	29.37870	76.61610	4/27/2022	12:44:33	D	5.20
126	JIND	SAFIDON	npp	29.40200	76.57390	4/27/2022	12:44:33	D	4.70
127	JIND	SAFIDON	npp	29.40560	76.57150	4/27/2022	12:44:33	D	2.00
128	JIND	SAFIDON	npp	29.41510	76.54130	4/27/2022	12:44:33	D	12.40

129	JIND	SAFIDON	npp	29.41680	76.57200	4/27/2022	12:44:33	D	7.20
130	JIND	SAFIDON	npp	29.41770	76.57560	4/27/2022	12:44:33	D	7.20
131	JIND	SAFIDON	npp	29.41850	76.53240	4/27/2022	12:44:33	D	12.60
132	JIND	SAFIDON	npp	29.42280	76.52720	4/27/2022	12:44:33	D	6.00
133	JIND	SAFIDON	npp	29.42370	76.53090	4/27/2022	12:44:33	D	14.00
134	JIND	SAFIDON	npp	29.42800	76.52560	4/27/2022	12:44:33	D	6.00
135	JIND	SAFIDON	npp	29.42880	76.52930	4/27/2022	12:44:33	D	14.00
136	JIND	SAFIDON	npp	29.43140	76.54020	4/27/2022	12:44:33	D	4.80
137	JIND	SAFIDON	npp	29.43230	76.54390	4/27/2022	12:44:33	D	5.30
138	JIND	SAFIDON	npp	29.43320	76.54750	4/27/2022	12:44:33	D	5.30
139	JIND	SAFIDON	npp	29.44780	76.60930	4/27/2022	12:44:33	D	6.40
140	JIND	SAFIDON	Terra	29.41600	76.54400	4/27/2022	11:55:30	D	62.00
141	JIND	SAFIDON	Aqua	29.41700	76.62000	4/27/2022	13:27:52	D	17.70
142	JIND	SAFIDON	Terra	29.41800	76.53800	4/27/2022	11:55:30	D	76.90
143	JIND	UCHANA	npp	29.43960	76.18410	4/27/2022	12:44:33	D	6.60
144	JIND	UCHANA	npp	29.44020	76.09300	4/27/2022	12:44:33	D	5.30
145	JIND	UCHANA	Aqua	29.49900	76.13900	4/27/2022	13:27:52	D	16.10
146	KAITHAL	GUHLA	npp	30.00130	76.27470	4/27/2022	12:44:33	D	6.90
147	KAITHAL	GUHLA	npp	30.00650	76.27300	4/27/2022	12:44:33	D	6.90
148	KAITHAL	GUHLA	npp	30.09030	76.46190	4/27/2022	12:44:33	D	3.20
149	KAITHAL	GUHLA	Aqua	29.99700	76.27200	4/27/2022	13:27:52	D	12.40
150	KAITHAL	KAITHAL	npp	29.73870	76.39430	4/27/2022	12:44:33	D	5.40
151	KAITHAL	KAITHAL	npp	29.78510	76.29160	4/27/2022	12:44:33	D	6.30
152	KAITHAL	KAITHAL	npp	29.78600	76.29530	4/27/2022	12:44:33	D	6.30
153	KAITHAL	KAITHAL	npp	29.78870	76.53500	4/27/2022	12:44:33	D	4.10
154	KAITHAL	KAITHAL	npp	29.79190	76.27350	4/27/2022	12:44:33	D	8.80
155	KAITHAL	KAITHAL	npp	29.79200	76.31440	4/27/2022	14:24:51	D	9.30
156	KAITHAL	KAITHAL	npp	29.80110	76.21850	4/27/2022	12:44:33	D	26.90
157	KAITHAL	KALAYAT	npp	29.60650	76.34190	4/27/2022	14:24:51	D	4.10
158	KAITHAL	KALAYAT	npp	29.60670	76.34080	4/27/2022	14:24:51	D	3.70
159	KAITHAL	KALAYAT	npp	29.66010	76.30330	4/27/2022	14:24:51	D	5.30
160	KAITHAL	KALAYAT	npp	29.68650	76.22270	4/27/2022	12:44:33	D	9.60
161	KAITHAL	KALAYAT	npp	29.72910	76.18920	4/27/2022	12:44:33	D	5.00

162	KAITHAL	KALAYAT	npp	29.73430	76.18750	4/27/2022	12:44:33	D	5.00
163	KAITHAL	KALAYAT	npp	29.74580	76.21230	4/27/2022	12:44:33	D	3.30
164	KAITHAL	KALAYAT	Aqua	29.67700	76.21600	4/27/2022	13:27:52	D	27.30
165	KAITHAL	KALAYAT	Aqua	29.72400	76.18700	4/27/2022	13:27:52	D	20.20
166	KAITHAL	KALAYAT	Aqua	29.72600	76.19900	4/27/2022	13:27:52	D	9.70
167	KAITHAL	KALAYAT	Aqua	29.78900	76.21100	4/27/2022	13:27:52	D	14.10
168	KAITHAL	PUNDRI	npp	29.69480	76.65280	4/27/2022	12:44:33	D	10.90
169	KAITHAL	PUNDRI	npp	29.69560	76.65640	4/27/2022	12:44:33	D	10.60
170	KAITHAL	PUNDRI	npp	29.69640	76.65990	4/27/2022	12:44:33	D	10.60
171	KAITHAL	PUNDRI	npp	29.70150	76.65840	4/27/2022	12:44:33	D	10.60
172	KAITHAL	PUNDRI	npp	29.70240	76.66190	4/27/2022	12:44:33	D	18.90
173	KAITHAL	PUNDRI	npp	29.70380	76.67010	4/27/2022	14:24:51	D	9.60
174	KAITHAL	PUNDRI	npp	29.70660	76.65680	4/27/2022	12:44:33	D	6.00
175	KAITHAL	PUNDRI	npp	29.70750	76.66040	4/27/2022	12:44:33	D	9.20
176	KAITHAL	PUNDRI	npp	29.73300	76.53270	4/27/2022	12:44:33	D	3.70
177	KAITHAL	PUNDRI	npp	29.78230	76.68960	4/27/2022	14:24:51	D	11.70
178	KAITHAL	PUNDRI	npp	29.78640	76.68660	4/27/2022	14:24:51	D	11.40
179	KAITHAL	PUNDRI	npp	29.78680	76.69430	4/27/2022	14:24:51	D	11.40
180	KAITHAL	PUNDRI	npp	29.78840	76.65000	4/27/2022	12:44:33	D	6.10
181	KAITHAL	PUNDRI	npp	29.78920	76.65350	4/27/2022	12:44:33	D	6.10
182	KAITHAL	PUNDRI	Aqua	29.69300	76.66300	4/27/2022	13:27:52	D	24.10
183	KAITHAL	PUNDRI	Aqua	29.69800	76.63700	4/27/2022	13:27:52	D	15.30
184	KAITHAL	PUNDRI	Aqua	29.70000	76.64900	4/27/2022	13:27:52	D	27.50
185	KAITHAL	PUNDRI	Aqua	29.70200	76.66100	4/27/2022	13:27:52	D	14.80
186	KAITHAL	PUNDRI	Aqua	29.73000	76.53200	4/27/2022	13:27:52	D	26.70
187	KAITHAL	PUNDRI	Aqua	29.81900	76.63000	4/27/2022	13:27:52	D	10.10
188	KAITHAL	RAJOUND	npp	29.62780	76.39350	4/27/2022	12:44:33	D	5.40
189	KAITHAL	RAJOUND	npp	29.68060	76.45210	4/27/2022	12:44:33	D	5.70
190	KAITHAL	RAJOUND	npp	29.68140	76.45580	4/27/2022	12:44:33	D	5.70
191	KAITHAL	SIWAN	npp	29.92450	76.29550	4/27/2022	12:44:33	D	5.10
192	KAITHAL	SIWAN	npp	29.92960	76.27010	4/27/2022	12:44:33	D	8.00
193	KAITHAL	SIWAN	npp	29.94450	76.30920	4/27/2022	12:44:33	D	4.80
194	KAITHAL	SIWAN	npp	29.98430	76.38340	4/27/2022	12:44:33	D	3.90

195	KARNAL	ASSANDH	npp	29.48950	76.51030	4/27/2022	14:24:51	D	5.60
196	KARNAL	ASSANDH	npp	29.53150	76.52050	4/27/2022	12:44:33	D	12.20
197	KARNAL	ASSANDH	npp	29.54190	76.65670	4/27/2022	12:44:33	D	4.90
198	KARNAL	ASSANDH	npp	29.54280	76.66020	4/27/2022	12:44:33	D	4.90
199	KARNAL	ASSANDH	npp	29.57420	76.73780	4/27/2022	14:24:51	D	6.10
200	KARNAL	ASSANDH	npp	29.57490	76.75310	4/27/2022	14:24:51	D	15.30
201	KARNAL	ASSANDH	npp	29.57580	76.60140	4/27/2022	14:24:51	D	24.00
202	KARNAL	ASSANDH	npp	29.57610	76.60890	4/27/2022	14:24:51	D	45.20
203	KARNAL	ASSANDH	npp	29.57640	76.61640	4/27/2022	14:24:51	D	45.20
204	KARNAL	ASSANDH	npp	29.57750	76.73730	4/27/2022	12:44:33	D	4.80
205	KARNAL	ASSANDH	npp	29.57770	76.75470	4/27/2022	14:24:51	D	14.40
206	KARNAL	ASSANDH	npp	29.58810	76.61960	4/27/2022	12:44:33	D	9.70
207	KARNAL	ASSANDH	npp	29.59070	76.62330	4/27/2022	14:24:51	D	6.90
208	KARNAL	ASSANDH	npp	29.61190	76.55890	4/27/2022	12:44:33	D	5.70
209	KARNAL	ASSANDH	npp	29.61280	76.56260	4/27/2022	12:44:33	D	5.70
210	KARNAL	ASSANDH	npp	29.61310	76.56170	4/27/2022	12:44:33	D	10.50
211	KARNAL	ASSANDH	npp	29.66490	76.66570	4/27/2022	12:44:33	D	10.40
212	KARNAL	ASSANDH	Aqua	29.49100	76.51000	4/27/2022	13:27:52	D	27.60
213	KARNAL	ASSANDH	Aqua	29.53700	76.66100	4/27/2022	13:27:52	D	15.10
214	KARNAL	CHIRAO	npp	29.63890	76.90560	4/27/2022	12:44:33	D	5.70
215	KARNAL	CHIRAO	npp	29.64560	76.70140	4/27/2022	12:44:33	D	7.40
216	KARNAL	CHIRAO	npp	29.64620	76.70180	4/27/2022	12:44:33	D	8.10
217	KARNAL	CHIRAO	npp	29.64640	76.70500	4/27/2022	12:44:33	D	7.40
218	KARNAL	CHIRAO	npp	29.64700	76.70540	4/27/2022	12:44:33	D	8.10
219	KARNAL	CHIRAO	npp	29.64990	76.69630	4/27/2022	12:44:33	D	9.00
220	KARNAL	CHIRAO	npp	29.65040	76.69670	4/27/2022	12:44:33	D	9.60
221	KARNAL	CHIRAO	npp	29.65070	76.69980	4/27/2022	12:44:33	D	9.00
222	KARNAL	CHIRAO	npp	29.65130	76.70030	4/27/2022	12:44:33	D	6.70
223	KARNAL	CHIRAO	npp	29.65270	76.81060	4/27/2022	14:24:51	D	15.80
224	KARNAL	CHIRAO	npp	29.65520	76.81120	4/27/2022	14:24:51	D	12.20
225	KARNAL	CHIRAO	npp	29.66050	76.93590	4/27/2022	14:24:51	D	4.40
226	KARNAL	CHIRAO	npp	29.66250	76.89100	4/27/2022	12:44:33	D	10.80
227	KARNAL	CHIRAO	npp	29.68260	76.73990	4/27/2022	12:44:33	D	4.60

228	KARNAL	CHIRAO	npp	29.72490	76.74320	4/27/2022	14:24:51	D	5.50
229	KARNAL	CHIRAO	Aqua	29.65700	76.71400	4/27/2022	13:27:52	D	16.30
230	KARNAL	CHIRAO	Aqua	29.68600	76.88900	4/27/2022	13:27:52	D	10.30
231	KARNAL	GHARAUNDA	npp	29.48260	77.03990	4/27/2022	14:24:51	D	4.80
232	KARNAL	GHARAUNDA	npp	29.50530	77.09110	4/27/2022	12:44:33	D	5.20
233	KARNAL	GHARAUNDA	npp	29.54550	76.91720	4/27/2022	14:24:51	D	3.50
234	KARNAL	GHARAUNDA	npp	29.61050	77.00340	4/27/2022	12:44:33	D	6.50
235	KARNAL	GHARAUNDA	npp	29.61290	77.00130	4/27/2022	12:44:33	D	3.10
236	KARNAL	GHARAUNDA	npp	29.61370	77.00470	4/27/2022	12:44:33	D	3.10
237	KARNAL	INDRI	npp	29.94390	77.16630	4/27/2022	14:24:51	D	11.20
238	KARNAL	INDRI	npp	29.94490	77.16380	4/27/2022	14:24:51	D	10.00
239	KARNAL	KARNAL	npp	29.69290	77.11450	4/27/2022	12:44:33	D	6.70
240	KARNAL	KARNAL	npp	29.70390	77.09320	4/27/2022	12:44:33	D	3.10
241	KARNAL	KARNAL	npp	29.72420	77.06550	4/27/2022	12:44:33	D	5.80
242	KARNAL	KARNAL	Aqua	29.73100	77.04500	4/27/2022	13:27:52	D	16.40
243	KARNAL	KARNAL	Aqua	29.73700	76.87100	4/27/2022	13:27:52	D	20.20
244	KARNAL	NILOKHERI	npp	29.80950	76.73160	4/27/2022	14:24:51	D	19.80
245	KARNAL	NILOKHERI	npp	29.82170	76.97380	4/27/2022	12:44:33	D	2.60
246	KARNAL	NILOKHERI	npp	29.82290	76.97100	4/27/2022	12:44:33	D	2.80
247	KARNAL	NILOKHERI	npp	29.82400	76.91800	4/27/2022	14:24:51	D	9.20
248	KARNAL	NILOKHERI	npp	29.84260	76.87990	4/27/2022	12:44:33	D	5.10
249	KARNAL	NILOKHERI	npp	29.84820	76.81180	4/27/2022	12:44:33	D	5.00
250	KARNAL	NILOKHERI	Aqua	29.80600	76.73000	4/27/2022	13:27:52	D	39.70
251	KURUKSHETRA	PEHOWA	npp	29.93440	76.56920	4/27/2022	14:24:51	D	10.40
252	KURUKSHETRA	PEHOWA	npp	29.93870	76.56610	4/27/2022	14:24:51	D	11.70
253	KURUKSHETRA	PEHOWA	npp	29.94180	76.55580	4/27/2022	12:44:33	D	6.10
254	KURUKSHETRA	PEHOWA	npp	29.94260	76.55930	4/27/2022	12:44:33	D	6.10
255	KURUKSHETRA	PEHOWA	npp	29.94330	76.55830	4/27/2022	12:44:33	D	6.20
256	KURUKSHETRA	PEHOWA	npp	29.96970	76.55400	4/27/2022	12:44:33	D	8.00
257	KURUKSHETRA	PEHOWA	npp	29.97260	76.64130	4/27/2022	12:44:33	D	5.90
258	KURUKSHETRA	PEHOWA	npp	29.97340	76.64480	4/27/2022	12:44:33	D	8.80
259	KURUKSHETRA	PEHOWA	npp	29.97380	76.64000	4/27/2022	12:44:33	D	3.00
260	KURUKSHETRA	PEHOWA	npp	29.97420	76.64840	4/27/2022	12:44:33	D	8.80

261	KURUKSHETRA	PEHOWA	npp	29.97470	76.64350	4/27/2022	12:44:33	D	9.40
262	KURUKSHETRA	PEHOWA	npp	29.97550	76.64700	4/27/2022	12:44:33	D	9.40
263	KURUKSHETRA	PEHOWA	npp	29.97690	76.64780	4/27/2022	14:24:51	D	11.90
264	KURUKSHETRA	PEHOWA	npp	29.98230	76.62980	4/27/2022	12:44:33	D	19.30
265	KURUKSHETRA	PEHOWA	npp	29.99860	76.58320	4/27/2022	12:44:33	D	4.60
266	KURUKSHETRA	PEHOWA	npp	29.99940	76.58670	4/27/2022	12:44:33	D	4.60
267	KURUKSHETRA	PEHOWA	npp	30.00450	76.58520	4/27/2022	12:44:33	D	4.60
268	KURUKSHETRA	PEHOWA	npp	30.01540	76.60840	4/27/2022	12:44:33	D	11.30
269	KURUKSHETRA	PEHOWA	npp	30.02390	76.59810	4/27/2022	12:44:33	D	4.50
270	KURUKSHETRA	PEHOWA	npp	30.03010	76.53150	4/27/2022	12:44:33	D	11.00
271	KURUKSHETRA	PEHOWA	npp	30.03370	76.47670	4/27/2022	12:44:33	D	4.30
272	KURUKSHETRA	PEHOWA	npp	30.03400	76.47930	4/27/2022	12:44:33	D	5.60
273	KURUKSHETRA	PEHOWA	npp	30.03460	76.48020	4/27/2022	12:44:33	D	5.30
274	KURUKSHETRA	PEHOWA	npp	30.05730	76.54580	4/27/2022	14:24:51	D	7.20
275	KURUKSHETRA	PEHOWA	npp	30.08710	76.46090	4/27/2022	14:24:51	D	7.10
276	KURUKSHETRA	PEHOWA	Aqua	29.92000	76.50200	4/27/2022	13:27:52	D	23.10
277	KURUKSHETRA	PEHOWA	Aqua	29.99700	76.59000	4/27/2022	13:27:52	D	29.80
278	KURUKSHETRA	PEHOWA	Aqua	30.02700	76.53400	4/27/2022	13:27:52	D	11.40
279	KURUKSHETRA	PEHOWA	Aqua	30.05400	76.54600	4/27/2022	13:27:52	D	17.10
280	KURUKSHETRA	THANESAR	npp	29.99820	76.91500	4/27/2022	12:44:33	D	4.90
281	KURUKSHETRA	THANESAR	npp	30.03750	76.83980	4/27/2022	12:44:33	D	3.50
282	PALWAL	HASSANPUR	npp	28.07020	77.47690	4/27/2022	12:44:33	D	5.60
283	PALWAL	HASSANPUR	npp	28.07420	77.47720	4/27/2022	12:44:33	D	3.10
284	PANCHKULA	BARWALA	npp	30.56110	76.95020	4/27/2022	12:44:33	D	4.20
285	PANCHKULA	BARWALA	npp	30.57670	76.93380	4/27/2022	14:24:51	D	2.50
286	PANIPAT	BAPPAULI	npp	29.22820	77.09870	4/27/2022	12:44:33	D	5.60
287	PANIPAT	ISRANA	npp	29.28350	76.89010	4/27/2022	12:44:33	D	3.60
288	PANIPAT	ISRANA	npp	29.28420	76.88930	4/27/2022	14:24:51	D	10.90
289	PANIPAT	ISRANA	npp	29.29130	76.85390	4/27/2022	12:44:33	D	6.30
290	PANIPAT	ISRANA	npp	29.29250	76.92850	4/27/2022	12:44:33	D	4.10
291	PANIPAT	ISRANA	npp	29.29520	76.91650	4/27/2022	12:44:33	D	6.40
292	PANIPAT	ISRANA	npp	29.30180	76.64030	4/27/2022	12:44:33	D	5.30
293	PANIPAT	ISRANA	npp	29.31580	76.88200	4/27/2022	14:24:51	D	11.00

294	PANIPAT	ISRANA	npp	29.31940	76.88010	4/27/2022	14:24:51	D	8.00
295	PANIPAT	ISRANA	npp	29.32420	76.87780	4/27/2022	12:44:33	D	12.80
296	PANIPAT	ISRANA	Aqua	29.29400	76.93800	4/27/2022	13:27:52	D	13.20
297	PANIPAT	ISRANA	Aqua	29.29500	76.64600	4/27/2022	13:27:52	D	13.40
298	PANIPAT	ISRANA	Aqua	29.30200	76.92500	4/27/2022	13:27:52	D	21.60
299	PANIPAT	ISRANA	Aqua	29.32300	76.87200	4/27/2022	13:27:52	D	41.50
300	PANIPAT	ISRANA	Aqua	29.32400	76.88400	4/27/2022	13:27:52	D	25.90
301	PANIPAT	MADLAUDA	npp	29.38500	76.83230	4/27/2022	14:24:51	D	19.20
302	PANIPAT	MADLAUDA	npp	29.38560	76.84770	4/27/2022	14:24:51	D	8.50
303	PANIPAT	MADLAUDA	npp	29.38880	76.84600	4/27/2022	12:44:33	D	17.80
304	PANIPAT	MADLAUDA	npp	29.38920	76.77800	4/27/2022	12:44:33	D	5.80
305	PANIPAT	MADLAUDA	npp	29.38970	76.84950	4/27/2022	12:44:33	D	11.80
306	PANIPAT	MADLAUDA	npp	29.46840	76.83700	4/27/2022	12:44:33	D	6.20
307	PANIPAT	MADLAUDA	npp	29.46860	76.83550	4/27/2022	12:44:33	D	5.90
308	PANIPAT	MADLAUDA	Aqua	29.38100	76.84100	4/27/2022	13:27:52	D	18.00
309	PANIPAT	MADLAUDA	Aqua	29.38900	76.82700	4/27/2022	13:27:52	D	11.90
310	PANIPAT	MADLAUDA	Aqua	29.40000	76.77600	4/27/2022	13:27:52	D	20.40
311	PANIPAT	MADLAUDA	Aqua	29.40900	76.77400	4/27/2022	13:27:52	D	19.00
312	PANIPAT	PANIPAT	npp	29.44280	77.02990	4/27/2022	12:44:33	D	5.50
313	PANIPAT	PANIPAT	Aqua	29.46800	77.07200	4/27/2022	13:27:52	D	17.30
314	PANIPAT	SAMALKHA	npp	29.18660	77.03500	4/27/2022	14:24:51	D	4.60
315	PANIPAT	SAMALKHA	npp	29.18730	77.08520	4/27/2022	12:44:33	D	6.10
316	PANIPAT	SAMALKHA	npp	29.21700	77.05070	4/27/2022	12:44:33	D	6.40
317	PANIPAT	SAMALKHA	npp	29.25260	76.94750	4/27/2022	12:44:33	D	3.70
318	ROHTAK	KALANAUR	npp	28.76320	76.45840	4/27/2022	12:44:33	D	8.50
319	ROHTAK	KALANAUR	npp	28.76410	76.46220	4/27/2022	12:44:33	D	14.20
320	ROHTAK	KALANAUR	npp	28.81800	76.57100	4/27/2022	12:44:33	D	3.80
321	ROHTAK	KALANAUR	npp	28.85390	76.34880	4/27/2022	14:24:51	D	20.90
322	ROHTAK	LAKHAN MAJRA	Aqua	29.07100	76.47100	4/27/2022	13:27:52	D	16.70
323	ROHTAK	MEHAM	npp	28.92300	76.35340	4/27/2022	14:24:51	D	5.70
324	ROHTAK	MEHAM	npp	28.93930	76.40970	4/27/2022	14:24:51	D	12.10
325	ROHTAK	MEHAM	npp	28.94750	76.42600	4/27/2022	12:44:33	D	5.10
326	ROHTAK	MEHAM	npp	28.95320	76.40890	4/27/2022	14:24:51	D	7.30

327	ROHTAK	MEHAM	npp	28.98380	76.47240	4/27/2022	14:24:51	D	8.10
328	ROHTAK	MEHAM	npp	28.98420	76.47960	4/27/2022	14:24:51	D	14.10
329	ROHTAK	MEHAM	npp	28.98450	76.48680	4/27/2022	14:24:51	D	14.10
330	ROHTAK	MEHAM	npp	28.99030	76.47130	4/27/2022	14:24:51	D	13.10
331	ROHTAK	MEHAM	npp	28.99060	76.47850	4/27/2022	14:24:51	D	13.10
332	ROHTAK	MEHAM	npp	28.99080	76.47200	4/27/2022	14:24:51	D	8.10
333	ROHTAK	MEHAM	npp	28.99110	76.47930	4/27/2022	14:24:51	D	14.10
334	ROHTAK	MEHAM	npp	28.99250	76.47300	4/27/2022	12:44:33	D	9.60
335	ROHTAK	MEHAM	npp	28.99340	76.47670	4/27/2022	12:44:33	D	9.60
336	ROHTAK	MEHAM	npp	28.99690	76.46370	4/27/2022	14:24:51	D	13.70
337	ROHTAK	MEHAM	npp	29.00120	76.46220	4/27/2022	12:44:33	D	10.70
338	ROHTAK	MEHAM	npp	29.00210	76.46600	4/27/2022	12:44:33	D	10.70
339	ROHTAK	MEHAM	npp	29.01020	76.44850	4/27/2022	14:24:51	D	9.10
340	ROHTAK	MEHAM	npp	29.01050	76.44940	4/27/2022	14:24:51	D	12.10
341	ROHTAK	MEHAM	npp	29.04160	76.37600	4/27/2022	14:24:51	D	15.30
342	ROHTAK	MEHAM	npp	29.04190	76.38310	4/27/2022	14:24:51	D	15.30
343	ROHTAK	MEHAM	npp	29.04200	76.38200	4/27/2022	14:24:51	D	24.70
344	ROHTAK	MEHAM	npp	29.04230	76.38920	4/27/2022	14:24:51	D	24.70
345	ROHTAK	MEHAM	npp	29.04230	76.39030	4/27/2022	14:24:51	D	21.40
346	ROHTAK	MEHAM	npp	29.04860	76.37450	4/27/2022	14:24:51	D	10.10
347	ROHTAK	MEHAM	npp	29.05100	76.37380	4/27/2022	12:44:33	D	8.20
348	ROHTAK	MEHAM	npp	29.05190	76.37750	4/27/2022	12:44:33	D	8.20
349	ROHTAK	MEHAM	npp	29.05630	76.37210	4/27/2022	12:44:33	D	8.40
350	ROHTAK	MEHAM	Aqua	28.99800	76.46700	4/27/2022	13:27:52	D	14.80
351	ROHTAK	MEHAM	Aqua	29.04500	76.37500	4/27/2022	13:27:52	D	16.50
352	ROHTAK	ROHTAK	npp	28.74080	76.58170	4/27/2022	14:24:51	D	2.80
353	ROHTAK	ROHTAK	npp	28.87230	76.80240	4/27/2022	12:44:33	D	6.00
354	ROHTAK	ROHTAK	npp	28.91520	76.65940	4/27/2022	14:24:51	D	5.60
355	ROHTAK	ROHTAK	npp	28.91610	76.68170	4/27/2022	14:24:51	D	6.90
356	ROHTAK	ROHTAK	npp	28.91680	76.68710	4/27/2022	12:44:33	D	9.80
357	ROHTAK	ROHTAK	npp	28.97590	76.60450	4/27/2022	14:24:51	D	6.10
358	ROHTAK	ROHTAK	npp	29.00950	76.61520	4/27/2022	12:44:33	D	6.60
359	ROHTAK	ROHTAK	npp	29.02250	76.59940	4/27/2022	12:44:33	D	4.20

360	ROHTAK	SAMPLA	npp	28.81810	76.73700	4/27/2022	12:44:33	D	9.90
361	ROHTAK	SAMPLA	npp	28.81990	76.74430	4/27/2022	12:44:33	D	35.10
362	ROHTAK	SAMPLA	npp	28.82250	76.73180	4/27/2022	12:44:33	D	4.10
363	ROHTAK	SAMPLA	npp	28.82420	76.73910	4/27/2022	12:44:33	D	9.50
364	ROHTAK	SAMPLA	npp	28.86710	76.80390	4/27/2022	12:44:33	D	11.30
365	SIRSA	BARAGUNDA	npp	29.63370	75.08360	4/27/2022	12:44:33	D	6.80
366	SIRSA	BARAGUNDA	npp	29.73420	75.02310	4/27/2022	12:44:33	D	4.50
367	SIRSA	BARAGUNDA	npp	29.80530	75.09770	4/27/2022	14:24:51	D	5.80
368	SIRSA	BARAGUNDA	npp	29.82380	75.19160	4/27/2022	12:44:33	D	3.50
369	SIRSA	BARAGUNDA	Aqua	29.64800	74.97800	4/27/2022	13:27:52	D	15.30
370	SIRSA	DABWALI	npp	29.95070	74.76510	4/27/2022	12:44:33	D	3.10
371	SIRSA	DABWALI	Aqua	29.80800	74.63000	4/27/2022	13:27:52	D	15.30
372	SIRSA	DABWALI	Aqua	29.93700	74.76300	4/27/2022	13:27:52	D	14.60
373	SIRSA	ELLENABAD	npp	29.49830	74.61110	4/27/2022	14:24:51	D	12.40
374	SIRSA	ELLENABAD	npp	29.52740	74.67750	4/27/2022	14:24:51	D	7.00
375	SIRSA	ELLENABAD	npp	29.53070	74.67490	4/27/2022	14:24:51	D	4.20
376	SIRSA	ELLENABAD	Aqua	29.47000	74.81400	4/27/2022	13:27:52	D	11.70
377	SIRSA	NATHUSARI CHOPTA	npp	29.53740	75.29630	4/27/2022	12:44:33	D	4.50
378	SIRSA	NATHUSARI CHOPTA	npp	29.54010	75.29560	4/27/2022	12:44:33	D	4.60
379	SIRSA	ODHAN	npp	29.81570	75.02860	4/27/2022	12:44:33	D	5.20
380	SIRSA	ODHAN	npp	29.87020	74.97450	4/27/2022	14:24:51	D	4.90
381	SIRSA	ODHAN	npp	29.88390	74.93970	4/27/2022	12:44:33	D	5.90
382	SIRSA	ODHAN	npp	29.88480	74.94000	4/27/2022	12:44:33	D	6.20
383	SIRSA	RANIA	npp	29.57370	74.64910	4/27/2022	14:24:51	D	6.00
384	SIRSA	RANIA	npp	29.60830	74.59000	4/27/2022	14:24:51	D	11.70
385	SIRSA	RANIA	npp	29.60860	74.59560	4/27/2022	14:24:51	D	9.90
386	SIRSA	SIRSA	npp	29.40710	74.93850	4/27/2022	12:44:33	D	7.30
387	SIRSA	SIRSA	npp	29.40820	74.94300	4/27/2022	12:44:33	D	7.30
388	SIRSA	SIRSA	npp	29.43790	74.90980	4/27/2022	14:24:51	D	6.50
389	SIRSA	SIRSA	npp	29.44430	74.90940	4/27/2022	14:24:51	D	6.50
390	SIRSA	SIRSA	npp	29.55860	75.15420	4/27/2022	12:44:33	D	7.10
391	SIRSA	SIRSA	Aqua	29.43800	74.90400	4/27/2022	13:27:52	D	17.40

392	SONIPAT	GANAUR	npp	29.13570	77.10540	4/27/2022	12:44:33	D	8.20
393	SONIPAT	GANAUR	npp	29.13640	77.10880	4/27/2022	12:44:33	D	8.20
394	SONIPAT	GOHANA	npp	29.15540	76.74180	4/27/2022	12:44:33	D	5.60
395	SONIPAT	KATHURA	npp	29.06580	76.57040	4/27/2022	12:44:33	D	8.60
396	SONIPAT	KATHURA	npp	29.06980	76.56860	4/27/2022	12:44:33	D	10.80
397	SONIPAT	KATHURA	npp	29.09400	76.48540	4/27/2022	14:24:51	D	16.00
398	SONIPAT	KATHURA	npp	29.09400	76.52960	4/27/2022	12:44:33	D	10.70
399	SONIPAT	KATHURA	npp	29.09500	76.48050	4/27/2022	14:24:51	D	17.10
400	SONIPAT	KATHURA	npp	29.09830	76.52430	4/27/2022	12:44:33	D	9.20
401	SONIPAT	KATHURA	npp	29.09900	76.48020	4/27/2022	12:44:33	D	5.50
402	SONIPAT	KATHURA	Aqua	29.05800	76.57400	4/27/2022	13:27:52	D	10.00
403	SONIPAT	KHARKHODA	npp	28.96150	76.85170	4/27/2022	14:24:51	D	10.00
404	SONIPAT	KHARKHODA	npp	28.96550	76.85300	4/27/2022	14:24:51	D	15.60
405	SONIPAT	KHARKHODA	Aqua	28.89000	76.93500	4/27/2022	13:27:52	D	14.90
406	SONIPAT	KHARKHODA	Aqua	28.96700	76.84100	4/27/2022	13:27:52	D	28.80
407	SONIPAT	KHARKHODA	Aqua	28.96900	76.85200	4/27/2022	13:27:52	D	14.40
408	SONIPAT	MUNDLANA	npp	29.14960	76.57610	4/27/2022	12:44:33	D	10.10
409	SONIPAT	MUNDLANA	npp	29.20380	76.66990	4/27/2022	12:44:33	D	3.40
410	SONIPAT	MUNDLANA	npp	29.25510	76.76990	4/27/2022	12:44:33	D	7.30
411	SONIPAT	MUNDLANA	npp	29.26030	76.76840	4/27/2022	12:44:33	D	5.40
412	SONIPAT	MUNDLANA	npp	29.26120	76.78330	4/27/2022	14:24:51	D	6.30
413	SONIPAT	MUNDLANA	npp	29.26570	76.78250	4/27/2022	14:24:51	D	14.40
414	SONIPAT	MURTHAL	npp	28.95090	77.18820	4/27/2022	12:44:33	D	6.50
415	SONIPAT	MURTHAL	npp	28.95170	77.19160	4/27/2022	12:44:33	D	8.40
416	SONIPAT	MURTHAL	npp	28.95510	77.18060	4/27/2022	14:24:51	D	12.40
417	SONIPAT	MURTHAL	npp	28.95600	77.18670	4/27/2022	12:44:33	D	6.50
418	SONIPAT	MURTHAL	npp	28.95680	77.19010	4/27/2022	12:44:33	D	8.40
419	SONIPAT	MURTHAL	npp	28.95730	77.18250	4/27/2022	14:24:51	D	11.80
420	SONIPAT	MURTHAL	npp	28.97450	77.12630	4/27/2022	12:44:33	D	9.00
421	SONIPAT	MURTHAL	npp	28.97530	77.12970	4/27/2022	12:44:33	D	9.00
422	SONIPAT	MURTHAL	npp	28.97640	77.12450	4/27/2022	12:44:33	D	11.40
423	SONIPAT	MURTHAL	npp	28.97720	77.12790	4/27/2022	12:44:33	D	11.40
424	SONIPAT	MURTHAL	npp	28.97950	77.12470	4/27/2022	12:44:33	D	3.50

425	SONIPAT	MURTHAL	npp	28.98030	77.12820	4/27/2022	12:44:33	D	3.50
426	SONIPAT	MURTHAL	npp	29.03640	77.10710	4/27/2022	14:24:51	D	10.40
427	SONIPAT	MURTHAL	npp	29.04060	77.10700	4/27/2022	14:24:51	D	7.60
428	SONIPAT	MURTHAL	Aqua	28.95400	77.17900	4/27/2022	13:27:52	D	17.40
429	SONIPAT	MURTHAL	Aqua	28.97400	77.12700	4/27/2022	13:27:52	D	11.60
430	SONIPAT	RAI	npp	28.93050	77.14670	4/27/2022	12:44:33	D	4.50
431	SONIPAT	RAI	npp	28.93110	77.17210	4/27/2022	12:44:33	D	2.40
432	SONIPAT	RAI	npp	28.94700	77.17110	4/27/2022	12:44:33	D	5.40
433	SONIPAT	SONIPAT	npp	29.02070	76.84830	4/27/2022	12:44:33	D	5.90
434	SONIPAT	SONIPAT	npp	29.02100	76.84910	4/27/2022	12:44:33	D	5.60
435	SONIPAT	SONIPAT	npp	29.02210	76.85040	4/27/2022	14:24:51	D	5.90
436	SONIPAT	SONIPAT	npp	29.02310	76.99950	4/27/2022	12:44:33	D	2.10

Details of wheat residue burning events in Uttar Pradesh on 27-Apr-2022

S. No.	District	Tehsil / Block	Satellite	Latitude	Longitude	ACQ_DATE	ACQ_TIME	Day / Night	Fire Power (W/m2)
1	ALIGARH	GABHANA	npp	27.93250	77.96280	4/27/2022	12:44:33	D	6.10
2	ALIGARH	GABHANA	npp	27.93810	77.96460	4/27/2022	12:44:33	D	6.10
3	ALIGARH	GABHANA	npp	28.11160	77.83150	4/27/2022	12:44:33	D	3.10
4	ALIGARH	KOL	npp	27.94590	77.97600	4/27/2022	12:44:33	D	8.90
5	ALLAHABAD	KORAWN	npp	24.97310	82.00260	4/27/2022	01:35:16	N	1.50
6	ALLAHABAD	KORAWN	npp	25.04530	82.07770	4/27/2022	12:44:33	D	10.20
7	ALLAHABAD	KORAWN	npp	25.04610	82.08180	4/27/2022	12:44:33	D	10.20
8	ALLAHABAD	PHULPUR	npp	25.60680	82.11780	4/27/2022	12:44:33	D	5.40
9	BADAUN	DATAGANJ	Aqua	28.11000	79.47200	4/27/2022	13:27:52	D	23.10
10	BAHRAICH	BAHRAICH	npp	27.50450	81.86110	4/27/2022	01:35:16	N	1.70
11	BAHRAICH	BAHRAICH	npp	27.55000	81.70450	4/27/2022	12:44:33	D	2.20
12	BAHRAICH	BAHRAICH	Aqua	27.46500	81.86600	4/27/2022	13:27:52	D	8.40
13	BAHRAICH	BAHRAICH	Aqua	27.49300	81.86100	4/27/2022	13:27:52	D	13.80
14	BAHRAICH	KAISARGANJ	npp	27.21640	81.59350	4/27/2022	01:35:16	N	0.50
15	BAHRAICH	MAHASI	Terra	27.50000	81.34100	4/27/2022	10:14:50	D	54.80
16	BAHRAICH	MAHASI	Terra	27.50200	81.32000	4/27/2022	10:14:50	D	44.60
17	BAHRAICH	MAHASI	Aqua	27.50400	81.32300	4/27/2022	13:27:52	D	12.50
18	BAHRAICH	NANPARA	npp	27.72470	81.68510	4/27/2022	01:35:16	N	0.70
19	BAHRAICH	NANPARA	npp	27.72750	81.68240	4/27/2022	01:35:16	N	1.50
20	BALLIA	BELTHARA ROAD	npp	26.02210	83.91790	4/27/2022	01:35:16	N	0.40
21	BALRAMPUR	TULSIPUR	npp	27.38450	82.45020	4/27/2022	01:35:16	N	0.80
22	BALRAMPUR	TULSIPUR	npp	27.57360	82.72240	4/27/2022	01:35:16	N	0.80
23	BALRAMPUR	TULSIPUR	Aqua	27.62900	82.35000	4/27/2022	13:27:52	D	13.10
24	BALRAMPUR	TULSIPUR	Aqua	27.63900	82.34800	4/27/2022	13:27:52	D	48.00
25	BALRAMPUR	UTRAULA	npp	27.24840	82.47920	4/27/2022	12:44:33	D	13.00
26	BALRAMPUR	UTRAULA	npp	27.31460	82.50670	4/27/2022	12:44:33	D	32.20
27	BALRAMPUR	UTRAULA	npp	27.31850	82.50580	4/27/2022	12:44:33	D	32.20
28	BAREILLY	BAHERI	npp	28.65670	79.55780	4/27/2022	12:44:33	D	6.00
29	BAREILLY	BAHERI	npp	28.69010	79.51680	4/27/2022	12:44:33	D	7.20

30	BAREILLY	BAHERI	npp	28.69450	79.51560	4/27/2022	12:44:33	D	7.20
31	BAREILLY	BAHERI	npp	28.81660	79.66440	4/27/2022	12:44:33	D	17.50
32	BAREILLY	BAHERI	npp	28.82090	79.66320	4/27/2022	12:44:33	D	56.60
33	BAREILLY	BAHERI	Aqua	28.68700	79.51200	4/27/2022	13:27:52	D	27.80
34	BAREILLY	BAHERI	Aqua	28.68900	79.52200	4/27/2022	13:27:52	D	12.20
35	BAREILLY	BAREILY	Aqua	28.56200	79.41800	4/27/2022	13:27:52	D	12.30
36	BASTI	BHANPUR	npp	26.90090	82.74950	4/27/2022	01:35:16	N	1.00
37	BASTI	BHANPUR	npp	26.90890	82.76840	4/27/2022	01:35:16	N	2.00
38	BASTI	BHANPUR	npp	26.91180	82.77320	4/27/2022	01:35:16	N	5.20
39	BASTI	BHANPUR	npp	26.91230	82.76900	4/27/2022	01:35:16	N	3.10
40	BASTI	BHANPUR	npp	26.91300	82.76470	4/27/2022	01:35:16	N	3.10
41	BASTI	BHANPUR	npp	26.91520	82.77380	4/27/2022	01:35:16	N	5.20
42	BASTI	BHANPUR	npp	26.91580	82.76960	4/27/2022	01:35:16	N	3.10
43	BASTI	BHANPUR	npp	27.08230	82.66270	4/27/2022	01:35:16	N	0.60
44	BASTI	RUDHAULI	npp	26.89470	82.84430	4/27/2022	01:35:16	N	0.80
45	BASTI	RUDHAULI	npp	26.89760	82.84910	4/27/2022	01:35:16	N	0.80
46	BASTI	RUDHAULI	npp	26.94890	82.82140	4/27/2022	01:35:16	N	0.60
47	BASTI	RUDHAULI	npp	26.95240	82.82200	4/27/2022	01:35:16	N	0.60
48	BASTI	RUDHAULI	npp	26.98540	82.78850	4/27/2022	01:35:16	N	0.70
49	BASTI	RUDHAULI	npp	26.99640	82.78600	4/27/2022	01:35:16	N	11.20
50	BASTI	RUDHAULI	npp	26.99700	82.78180	4/27/2022	01:35:16	N	2.40
51	BASTI	RUDHAULI	npp	26.99990	82.78660	4/27/2022	01:35:16	N	11.20
52	BASTI	RUDHAULI	npp	27.00050	82.78230	4/27/2022	01:35:16	N	2.40
53	BASTI	RUDHAULI	npp	27.00400	82.78290	4/27/2022	01:35:16	N	0.70
54	BASTI	RUDHAULI	npp	27.01120	82.85830	4/27/2022	01:35:16	N	0.70
55	BASTI	RUDHAULI	npp	27.02660	82.77370	4/27/2022	01:35:16	N	0.60
56	BASTI	RUDHAULI	npp	27.03010	82.77430	4/27/2022	01:35:16	N	0.60
57	BIJNOR	BIJNOR	npp	29.25970	78.15220	4/27/2022	12:44:33	D	4.50
58	BIJNOR	NAGINA	npp	29.49350	78.51200	4/27/2022	12:44:33	D	5.00
59	CHANDAULI	CHAKIA	npp	25.09630	83.34070	4/27/2022	12:44:33	D	22.10
60	CHANDAULI	CHAKIA	npp	25.13460	83.35650	4/27/2022	01:35:16	N	0.90
61	CHANDAULI	CHAKIA	Terra	25.07600	83.30900	4/27/2022	10:14:50	D	25.50
62	CHANDAULI	CHAKIA	Aqua	25.09400	83.33400	4/27/2022	13:27:52	D	14.80

63	CHANDAULI	CHANDAULI	npp	25.20190	83.12490	4/27/2022	12:44:33	D	12.00
64	CHANDAULI	CHANDAULI	npp	25.26540	83.29750	4/27/2022	01:35:16	N	1.10
65	CHANDAULI	CHANDAULI	npp	25.29310	83.39160	4/27/2022	01:35:16	N	0.80
66	CHANDAULI	CHANDAULI	npp	25.30020	83.41310	4/27/2022	01:35:16	N	2.00
67	CHANDAULI	CHANDAULI	npp	25.30310	83.39340	4/27/2022	01:35:16	N	0.60
68	CHANDAULI	CHANDAULI	npp	25.30360	83.41370	4/27/2022	01:35:16	N	2.00
69	CHANDAULI	CHANDAULI	npp	25.30410	83.39280	4/27/2022	12:44:33	D	9.60
70	CHANDAULI	CHANDAULI	npp	25.30550	83.37760	4/27/2022	01:35:16	N	0.40
71	CHANDAULI	CHANDAULI	npp	25.31380	83.39130	4/27/2022	01:35:16	N	1.50
72	CHANDAULI	CHANDAULI	npp	25.32720	83.51810	4/27/2022	01:35:16	N	1.40
73	CHANDAULI	CHANDAULI	npp	25.37150	83.49790	4/27/2022	01:35:16	N	0.60
74	CHANDAULI	CHANDAULI	npp	25.37520	83.42580	4/27/2022	01:35:16	N	0.70
75	CHANDAULI	CHANDAULI	Aqua	25.23200	83.20700	4/27/2022	13:27:52	D	13.80
76	CHANDAULI	CHANDAULI	Terra	25.30300	83.39600	4/27/2022	10:14:50	D	43.10
77	CHANDAULI	CHANDAULI	Terra	25.30500	83.38200	4/27/2022	10:14:50	D	16.50
78	CHANDAULI	CHANDAULI	Aqua	25.31000	83.51500	4/27/2022	13:27:52	D	18.60
79	CHANDAULI	CHANDAULI	Aqua	25.31100	83.52700	4/27/2022	13:27:52	D	28.20
80	CHANDAULI	CHANDAULI	Terra	25.31200	83.41200	4/27/2022	10:14:50	D	18.10
81	CHANDAULI	CHANDAULI	Aqua	25.31900	83.51400	4/27/2022	13:27:52	D	42.80
82	CHANDAULI	CHANDAULI	Aqua	25.32100	83.52600	4/27/2022	13:27:52	D	59.20
83	CHANDAULI	CHANDAULI	Aqua	25.37200	83.51100	4/27/2022	13:27:52	D	34.50
84	CHANDAULI	SHAKALDIHA	npp	25.27990	83.31630	4/27/2022	01:35:16	N	0.60
85	CHANDAULI	SHAKALDIHA	npp	25.28050	83.31240	4/27/2022	01:35:16	N	0.60
86	CHANDAULI	SHAKALDIHA	npp	25.28320	83.19880	4/27/2022	01:35:16	N	1.00
87	CHANDAULI	SHAKALDIHA	npp	25.29040	83.36280	4/27/2022	01:35:16	N	3.10
88	CHANDAULI	SHAKALDIHA	npp	25.29100	83.35890	4/27/2022	01:35:16	N	1.50
89	DEORIA	BARHAJ	npp	26.35020	83.82170	4/27/2022	01:35:16	N	0.60
90	DEORIA	BARHAJ	npp	26.36030	83.79930	4/27/2022	01:35:16	N	1.10
91	DEORIA	BARHAJ	npp	26.36730	83.65120	4/27/2022	01:35:16	N	1.40
92	DEORIA	BARHAJ	npp	26.38780	83.68210	4/27/2022	01:35:16	N	0.90
93	DEORIA	DEORIA	npp	26.43550	83.78040	4/27/2022	01:35:16	N	0.40
94	DEORIA	DEORIA	npp	26.44840	83.85590	4/27/2022	01:35:16	N	0.40
95	DEORIA	DEORIA	npp	26.53500	83.79330	4/27/2022	01:35:16	N	0.50

96	DEORIA	DEORIA	npp	26.54330	83.90040	4/27/2022	01:35:16	N	1.00
97	DEORIA	DEORIA	npp	26.55180	83.70250	4/27/2022	01:35:16	N	1.70
98	DEORIA	DEORIA	npp	26.55240	83.69850	4/27/2022	01:35:16	N	1.70
99	DEORIA	DEORIA	npp	26.55580	83.69910	4/27/2022	01:35:16	N	0.80
100	DEORIA	DEORIA	npp	26.56850	83.73000	4/27/2022	01:35:16	N	0.80
101	DEORIA	DEORIA	npp	26.57190	83.73060	4/27/2022	01:35:16	N	1.10
102	DEORIA	DEORIA	npp	26.57520	83.73120	4/27/2022	01:35:16	N	1.10
103	DEORIA	DEORIA	npp	26.57630	83.73010	4/27/2022	01:35:16	N	0.80
104	DEORIA	DEORIA	npp	26.57680	83.75060	4/27/2022	01:35:16	N	0.40
105	DEORIA	DEORIA	npp	26.59630	83.96960	4/27/2022	01:35:16	N	0.80
106	DEORIA	DEORIA	npp	26.59830	83.81570	4/27/2022	01:35:16	N	0.80
107	DEORIA	DEORIA	npp	26.60110	83.82030	4/27/2022	01:35:16	N	0.90
108	DEORIA	DEORIA	npp	26.69290	83.79180	4/27/2022	01:35:16	N	0.70
109	DEORIA	DEORIA	npp	26.69410	83.78380	4/27/2022	01:35:16	N	0.90
110	DEORIA	DEORIA	npp	26.69630	83.79240	4/27/2022	01:35:16	N	3.20
111	DEORIA	DEORIA	Terra	26.44900	83.85200	4/27/2022	10:14:50	D	14.20
112	DEORIA	DEORIA	Terra	26.53200	83.82700	4/27/2022	10:14:50	D	14.90
113	DEORIA	DEORIA	Aqua	26.57900	83.98100	4/27/2022	13:27:52	D	13.60
114	DEORIA	RUDRAPUR	npp	26.36600	83.58950	4/27/2022	01:35:16	N	1.50
115	DEORIA	RUDRAPUR	npp	26.37950	83.59200	4/27/2022	01:35:16	N	0.90
116	DEORIA	RUDRAPUR	npp	26.38930	83.71910	4/27/2022	01:35:16	N	0.70
117	DEORIA	RUDRAPUR	npp	26.39120	83.68270	4/27/2022	01:35:16	N	0.90
118	DEORIA	RUDRAPUR	npp	26.39270	83.71970	4/27/2022	01:35:16	N	0.70
119	DEORIA	RUDRAPUR	npp	26.40870	83.65730	4/27/2022	01:35:16	N	0.50
120	DEORIA	RUDRAPUR	npp	26.44750	83.65200	4/27/2022	01:35:16	N	1.00
121	DEORIA	RUDRAPUR	npp	26.44820	83.66960	4/27/2022	12:44:33	D	13.50
122	DEORIA	RUDRAPUR	npp	26.50410	83.57900	4/27/2022	01:35:16	N	0.60
123	DEORIA	RUDRAPUR	Terra	26.45100	83.64900	4/27/2022	10:14:50	D	17.60
124	DEORIA	SALEMPUR	npp	26.24950	83.88950	4/27/2022	01:35:16	N	0.90
125	ETAH	KASGANJ	npp	27.71890	78.75560	4/27/2022	12:44:33	D	9.50
126	FATEHPUR	FATEHPUR	npp	25.89960	80.95880	4/27/2022	01:35:16	N	0.60
127	FATEHPUR	FATEHPUR	npp	25.95760	80.88690	4/27/2022	12:44:33	D	7.50
128	FATEHPUR	FATEHPUR	npp	25.95770	80.88830	4/27/2022	12:44:33	D	9.70

129	FATEHPUR	FATEHPUR	npp	25.98620	80.73830	4/27/2022	12:44:33	D	10.20
130	GAUTAMBUDHNAGAR	GAUTAMBUDHNAGAR	npp	28.38450	77.56330	4/27/2022	12:44:33	D	5.70
131	GAUTAMBUDHNAGAR	GAUTAMBUDHNAGAR	npp	28.38590	77.49870	4/27/2022	12:44:33	D	8.00
132	GAUTAMBUDHNAGAR	GAUTAMBUDHNAGAR	npp	28.39090	77.49720	4/27/2022	12:44:33	D	8.00
133	GAUTAMBUDHNAGAR	GAUTAMBUDHNAGAR	npp	28.44680	77.49600	4/27/2022	12:44:33	D	10.40
134	GONDA	COLONELGANJ	npp	27.17350	81.69020	4/27/2022	12:44:33	D	5.80
135	GONDA	COLONELGANJ	npp	27.17430	81.69420	4/27/2022	12:44:33	D	5.80
136	GONDA	COLONELGANJ	npp	27.17760	81.68920	4/27/2022	12:44:33	D	5.80
137	GONDA	COLONELGANJ	npp	27.17830	81.69320	4/27/2022	12:44:33	D	5.80
138	GONDA	MANKAPUR	npp	27.06940	82.46610	4/27/2022	01:35:16	N	0.60
139	GONDA	MANKAPUR	npp	27.07690	82.48980	4/27/2022	01:35:16	N	0.80
140	GONDA	MANKAPUR	npp	27.07730	82.48800	4/27/2022	01:35:16	N	0.90
141	GORAKHPUR	BANSGAON	npp	26.42830	83.40160	4/27/2022	01:35:16	N	2.90
142	GORAKHPUR	BANSGAON	npp	26.42890	83.39760	4/27/2022	01:35:16	N	2.90
143	GORAKHPUR	BANSGAON	npp	26.43170	83.40220	4/27/2022	01:35:16	N	2.90
144	GORAKHPUR	BANSGAON	npp	26.43230	83.39820	4/27/2022	01:35:16	N	2.90
145	GORAKHPUR	BANSGAON	npp	26.43290	83.39410	4/27/2022	01:35:16	N	1.90
146	GORAKHPUR	BANSGAON	npp	26.46960	83.40480	4/27/2022	01:35:16	N	0.60
147	GORAKHPUR	BANSGAON	npp	26.47300	83.40540	4/27/2022	01:35:16	N	0.60
148	GORAKHPUR	BANSGAON	npp	26.49170	83.39630	4/27/2022	01:35:16	N	3.20
149	GORAKHPUR	BANSGAON	npp	26.49720	83.43040	4/27/2022	01:35:16	N	1.00
150	GORAKHPUR	CAMPIERGANJ	npp	27.06340	83.14040	4/27/2022	12:44:33	D	10.80
151	GORAKHPUR	CAMPIERGANJ	npp	27.07110	83.34110	4/27/2022	01:35:16	N	1.20
152	GORAKHPUR	CHAURI CHAURA	npp	26.57820	83.52230	4/27/2022	01:35:16	N	0.90
153	GORAKHPUR	GOLA	npp	26.38310	83.56670	4/27/2022	12:44:33	D	12.50
154	GORAKHPUR	GOLA	npp	26.49490	83.30940	4/27/2022	12:44:33	D	8.70
155	GORAKHPUR	GORAKHPUR	npp	26.60010	83.44340	4/27/2022	01:35:16	N	0.30
156	GORAKHPUR	GORAKHPUR	npp	26.62740	83.47170	4/27/2022	01:35:16	N	0.40
157	GORAKHPUR	GORAKHPUR	npp	26.65690	83.43550	4/27/2022	01:35:16	N	1.40
158	GORAKHPUR	GORAKHPUR	npp	26.66030	83.43610	4/27/2022	01:35:16	N	2.10
159	GORAKHPUR	GORAKHPUR	npp	26.82480	83.36060	4/27/2022	01:35:16	N	1.10
160	GORAKHPUR	GORAKHPUR	npp	26.84400	83.27580	4/27/2022	01:35:16	N	0.80
161	GORAKHPUR	GORAKHPUR	npp	26.87650	83.31370	4/27/2022	01:35:16	N	0.50

162	GORAKHPUR	GORAKHPUR	npp	26.88980	83.51270	4/27/2022	01:35:16	N	1.50
163	GORAKHPUR	GORAKHPUR	npp	26.89260	83.51740	4/27/2022	01:35:16	N	5.60
164	GORAKHPUR	GORAKHPUR	npp	26.89320	83.51330	4/27/2022	01:35:16	N	27.50
165	GORAKHPUR	GORAKHPUR	npp	26.89380	83.50930	4/27/2022	01:35:16	N	27.50
166	GORAKHPUR	GORAKHPUR	npp	26.89440	83.50520	4/27/2022	01:35:16	N	8.90
167	GORAKHPUR	GORAKHPUR	npp	26.89500	83.50120	4/27/2022	01:35:16	N	8.90
168	GORAKHPUR	GORAKHPUR	npp	26.90470	83.48210	4/27/2022	01:35:16	N	1.20
169	GORAKHPUR	GORAKHPUR	npp	26.90700	83.46580	4/27/2022	01:35:16	N	0.90
170	GORAKHPUR	GORAKHPUR	npp	26.90810	83.48270	4/27/2022	01:35:16	N	1.20
171	GORAKHPUR	GORAKHPUR	npp	26.90870	83.47860	4/27/2022	01:35:16	N	1.20
172	GORAKHPUR	GORAKHPUR	Terra	26.80600	83.54300	4/27/2022	10:14:50	D	13.70
173	GORAKHPUR	KHAJNI	npp	26.50690	83.29080	4/27/2022	01:35:16	N	0.60
174	GORAKHPUR	KHAJNI	npp	26.65970	83.29400	4/27/2022	01:35:16	N	0.50
175	GORAKHPUR	SAHJANWA	npp	26.60840	83.36170	4/27/2022	01:35:16	N	0.70
176	GORAKHPUR	SAHJANWA	npp	26.62320	83.35600	4/27/2022	01:35:16	N	0.60
177	GORAKHPUR	SAHJANWA	npp	26.76080	83.19830	4/27/2022	01:35:16	N	1.10
178	GORAKHPUR	SAHJANWA	npp	26.83760	83.17320	4/27/2022	01:35:16	N	0.30
179	HARDOI	HARDOI	npp	27.36470	80.24680	4/27/2022	12:44:33	D	4.60
180	HARDOI	SANDILA	Aqua	27.20500	80.36000	4/27/2022	13:27:52	D	17.30
181	HARDOI	SANDILA	Aqua	27.29500	80.48100	4/27/2022	13:27:52	D	14.90
182	HARDOI	SIWAIJPUR	npp	27.32550	79.87220	4/27/2022	01:35:16	N	0.50
183	HARDOI	SIWAIJPUR	npp	27.32950	79.87280	4/27/2022	01:35:16	N	0.40
184	HARDOI	SIWAIJPUR	npp	27.33220	79.88520	4/27/2022	01:35:16	N	0.40
185	HARDOI	SIWAIJPUR	npp	27.33260	79.88130	4/27/2022	01:35:16	N	1.00
186	JAUNPUR	SHHGANJ	npp	25.91790	82.64390	4/27/2022	12:44:33	D	22.80
187	JAUNPUR	SHHGANJ	npp	25.92180	82.64300	4/27/2022	12:44:33	D	15.60
188	JAUNPUR	SHHGANJ	Aqua	25.91300	82.64000	4/27/2022	13:27:52	D	25.10
189	JAUNPUR	SHHGANJ	Aqua	25.91400	82.65100	4/27/2022	13:27:52	D	10.50
190	JAUNPUR	SHHGANJ	Aqua	25.92200	82.63900	4/27/2022	13:27:52	D	16.00
191	JAUNPUR	SHHGANJ	Aqua	25.95500	82.74600	4/27/2022	13:27:52	D	13.70
192	JHANSI	JHANSI	npp	25.51040	78.70050	4/27/2022	12:44:33	D	8.90
193	JHANSI	JHANSI	npp	25.51610	78.70240	4/27/2022	12:44:33	D	8.30
194	JHANSI	JHANSI	npp	25.56010	78.69910	4/27/2022	01:35:16	N	2.20

195	JHANSI	JHANSI	npp	25.56060	78.69480	4/27/2022	01:35:16	N	2.20
196	JHANSI	TAHRAULI	npp	25.53960	78.76600	4/27/2022	01:35:16	N	1.10
197	JHANSI	TAHRAULI	npp	25.57270	78.95900	4/27/2022	01:35:16	N	0.60
198	KANPUR DEHAT	BHOGANIPUR	npp	26.17130	79.81220	4/27/2022	01:35:16	N	0.20
199	KANPUR DEHAT	BHOGANIPUR	Aqua	26.17500	79.80400	4/27/2022	13:27:52	D	10.50
200	KHERI	GOLA	npp	28.21790	80.63780	4/27/2022	12:44:33	D	3.80
201	KHERI	MOHMADI	npp	28.14070	80.24520	4/27/2022	12:44:33	D	9.10
202	KHERI	MOHMADI	Aqua	28.13800	80.24700	4/27/2022	13:27:52	D	20.10
203	KHERI	NIGHASAN	npp	28.30630	80.79050	4/27/2022	12:44:33	D	5.60
204	KHERI	PALIA KALAN	npp	28.41780	80.54610	4/27/2022	12:44:33	D	3.80
205	KHERI	PALIA KALAN	Aqua	28.52700	80.46400	4/27/2022	13:27:52	D	32.90
206	KHERI	PALIA KALAN	Aqua	28.52800	80.47400	4/27/2022	13:27:52	D	7.70
207	KUSHINAGAR	HATA	npp	26.72820	83.69170	4/27/2022	01:35:16	N	0.90
208	KUSHINAGAR	HATA	npp	26.81460	83.67310	4/27/2022	01:35:16	N	0.50
209	KUSHINAGAR	HATA	npp	26.84940	83.69580	4/27/2022	01:35:16	N	1.00
210	KUSHINAGAR	HATA	npp	26.87030	83.72040	4/27/2022	12:44:33	D	12.80
211	KUSHINAGAR	HATA	npp	26.87520	83.61380	4/27/2022	01:35:16	N	1.00
212	KUSHINAGAR	HATA	npp	26.87560	83.72940	4/27/2022	01:35:16	N	0.60
213	KUSHINAGAR	HATA	npp	26.87800	83.61840	4/27/2022	01:35:16	N	5.00
214	KUSHINAGAR	HATA	npp	26.87840	83.73400	4/27/2022	01:35:16	N	0.60
215	KUSHINAGAR	HATA	npp	26.87860	83.61440	4/27/2022	01:35:16	N	5.00
216	KUSHINAGAR	HATA	npp	26.88140	83.61910	4/27/2022	01:35:16	N	5.00
217	KUSHINAGAR	HATA	npp	26.88470	83.61970	4/27/2022	01:35:16	N	1.40
218	KUSHINAGAR	HATA	npp	26.94310	83.62900	4/27/2022	01:35:16	N	1.50
219	KUSHINAGAR	HATA	npp	26.94650	83.62960	4/27/2022	01:35:16	N	1.50
220	KUSHINAGAR	HATA	Aqua	26.86200	83.71600	4/27/2022	13:27:52	D	30.50
221	KUSHINAGAR	HATA	Aqua	26.87100	83.62400	4/27/2022	13:27:52	D	18.70
222	KUSHINAGAR	KASAYA	npp	26.70390	84.02150	4/27/2022	01:35:16	N	1.30
223	KUSHINAGAR	KASAYA	npp	26.70530	84.05820	4/27/2022	01:35:16	N	0.40
224	KUSHINAGAR	KASAYA	npp	26.70720	84.02210	4/27/2022	01:35:16	N	1.30
225	KUSHINAGAR	TAMKUHI RAJ	npp	26.70820	84.03850	4/27/2022	01:35:16	N	0.60
226	KUSHINAGAR	TAMKUHI RAJ	npp	26.71770	84.04430	4/27/2022	01:35:16	N	0.70
227	LALITPUR	LALITPUR	npp	24.73350	78.48530	4/27/2022	01:35:16	N	0.50

228	MAHARAJGANJ	MAHARAJGANJ	npp	26.89600	83.51800	4/27/2022	01:35:16	N	5.60
229	MAHARAJGANJ	MAHARAJGANJ	npp	26.89660	83.51390	4/27/2022	01:35:16	N	27.50
230	MAHARAJGANJ	MAHARAJGANJ	npp	26.89720	83.50990	4/27/2022	01:35:16	N	27.50
231	MAHARAJGANJ	MAHARAJGANJ	npp	26.89750	83.55570	4/27/2022	01:35:16	N	0.80
232	MAHARAJGANJ	MAHARAJGANJ	npp	26.89780	83.50580	4/27/2022	01:35:16	N	8.90
233	MAHARAJGANJ	MAHARAJGANJ	npp	26.89840	83.50180	4/27/2022	01:35:16	N	8.90
234	MAHARAJGANJ	MAHARAJGANJ	npp	26.89900	83.49770	4/27/2022	01:35:16	N	15.20
235	MAHARAJGANJ	MAHARAJGANJ	npp	26.89940	83.51860	4/27/2022	01:35:16	N	1.60
236	MAHARAJGANJ	MAHARAJGANJ	npp	26.90000	83.51460	4/27/2022	01:35:16	N	1.30
237	MAHARAJGANJ	MAHARAJGANJ	npp	26.90060	83.51050	4/27/2022	01:35:16	N	1.30
238	MAHARAJGANJ	MAHARAJGANJ	npp	26.90090	83.55630	4/27/2022	01:35:16	N	2.40
239	MAHARAJGANJ	MAHARAJGANJ	npp	26.90180	83.50240	4/27/2022	01:35:16	N	2.30
240	MAHARAJGANJ	MAHARAJGANJ	npp	26.90340	83.51520	4/27/2022	01:35:16	N	1.30
241	MAHARAJGANJ	MAHARAJGANJ	npp	26.90400	83.51110	4/27/2022	01:35:16	N	1.30
242	MAHARAJGANJ	MAHARAJGANJ	npp	26.91530	83.60030	4/27/2022	01:35:16	N	0.70
243	MAHARAJGANJ	MAHARAJGANJ	npp	26.93340	83.49970	4/27/2022	01:35:16	N	1.60
244	MAHARAJGANJ	MAHARAJGANJ	npp	26.93410	83.49860	4/27/2022	01:35:16	N	0.60
245	MAHARAJGANJ	MAHARAJGANJ	npp	26.95980	83.68170	4/27/2022	01:35:16	N	0.80
246	MAHARAJGANJ	MAHARAJGANJ	npp	26.96670	83.39150	4/27/2022	01:35:16	N	0.70
247	MAHARAJGANJ	MAHARAJGANJ	npp	26.97210	83.59900	4/27/2022	12:44:33	D	10.50
248	MAHARAJGANJ	MAHARAJGANJ	npp	26.97470	83.62640	4/27/2022	01:35:16	N	0.70
249	MAHARAJGANJ	MAHARAJGANJ	npp	27.02120	83.63830	4/27/2022	12:44:33	D	8.80
250	MAHARAJGANJ	MAHARAJGANJ	npp	27.03880	83.66560	4/27/2022	01:35:16	N	2.30
251	MAHARAJGANJ	MAHARAJGANJ	npp	27.04220	83.66620	4/27/2022	01:35:16	N	2.30
252	MAHARAJGANJ	MAHARAJGANJ	npp	27.05010	83.65930	4/27/2022	01:35:16	N	1.20
253	MAHARAJGANJ	MAHARAJGANJ	npp	27.05070	83.65530	4/27/2022	01:35:16	N	1.20
254	MAHARAJGANJ	MAHARAJGANJ	npp	27.05170	83.67200	4/27/2022	01:35:16	N	1.30
255	MAHARAJGANJ	MAHARAJGANJ	npp	27.05920	83.64440	4/27/2022	01:35:16	N	1.70
256	MAHARAJGANJ	MAHARAJGANJ	npp	27.06620	83.62010	4/27/2022	12:44:33	D	6.30
257	MAHARAJGANJ	MAHARAJGANJ	npp	27.07360	83.59300	4/27/2022	01:35:16	N	0.90
258	MAHARAJGANJ	MAHARAJGANJ	npp	27.08460	83.63650	4/27/2022	01:35:16	N	1.20
259	MAHARAJGANJ	MAHARAJGANJ	npp	27.09010	83.67070	4/27/2022	01:35:16	N	1.60
260	MAHARAJGANJ	MAHARAJGANJ	npp	27.09290	83.67530	4/27/2022	01:35:16	N	1.40

261	MAHARAJGANJ	MAHARAJGANJ	npp	27.09340	83.67130	4/27/2022	01:35:16	N	2.30
262	MAHARAJGANJ	MAHARAJGANJ	npp	27.09680	83.67190	4/27/2022	01:35:16	N	2.30
263	MAHARAJGANJ	MAHARAJGANJ	npp	27.09740	83.66790	4/27/2022	01:35:16	N	2.30
264	MAHARAJGANJ	MAHARAJGANJ	npp	27.10020	83.67250	4/27/2022	01:35:16	N	0.70
265	MAHARAJGANJ	MAHARAJGANJ	npp	27.12080	83.62650	4/27/2022	01:35:16	N	0.60
266	MAHARAJGANJ	MAHARAJGANJ	npp	27.12230	83.56840	4/27/2022	01:35:16	N	0.60
267	MAHARAJGANJ	MAHARAJGANJ	npp	27.12240	83.63920	4/27/2022	01:35:16	N	1.30
268	MAHARAJGANJ	MAHARAJGANJ	npp	27.18740	83.67460	4/27/2022	01:35:16	N	1.50
269	MAHARAJGANJ	MAHARAJGANJ	npp	27.20690	83.51550	4/27/2022	01:35:16	N	0.70
270	MAHARAJGANJ	MAHARAJGANJ	Aqua	26.96900	83.60300	4/27/2022	13:27:52	D	15.70
271	MAHARAJGANJ	NAUTANWA	npp	27.33620	83.37220	4/27/2022	12:44:33	D	13.90
272	MAHARAJGANJ	NAUTANWA	npp	27.39900	83.48890	4/27/2022	01:35:16	N	3.20
273	MAHARAJGANJ	NAUTANWA	npp	27.39960	83.48480	4/27/2022	01:35:16	N	3.20
274	MAHARAJGANJ	NAUTANWA	npp	27.40580	83.58450	4/27/2022	12:44:33	D	4.30
275	MAHARAJGANJ	NAUTANWA	npp	27.42000	83.51590	4/27/2022	12:44:33	D	5.80
276	MAHARAJGANJ	NAUTANWA	npp	27.47150	83.42150	4/27/2022	01:35:16	N	0.70
277	MAHARAJGANJ	NAUTANWA	Terra	27.40600	83.59200	4/27/2022	10:14:50	D	14.10
278	MAHARAJGANJ	NICHLAUL	npp	27.14270	83.72040	4/27/2022	01:35:16	N	0.80
279	MAHARAJGANJ	NICHLAUL	npp	27.15790	83.71070	4/27/2022	01:35:16	N	1.30
280	MAHARAJGANJ	NICHLAUL	npp	27.16880	83.68370	4/27/2022	01:35:16	N	1.00
281	MAHARAJGANJ	NICHLAUL	npp	27.20970	83.71190	4/27/2022	01:35:16	N	0.70
282	MAHARAJGANJ	NICHLAUL	npp	27.26360	83.62930	4/27/2022	01:35:16	N	1.00
283	MAHARAJGANJ	NICHLAUL	npp	27.26970	83.65960	4/27/2022	01:35:16	N	1.40
284	MAHARAJGANJ	NICHLAUL	npp	27.30900	83.70000	4/27/2022	01:35:16	N	0.80
285	MAHARAJGANJ	PHARENDA	npp	27.13340	83.29720	4/27/2022	01:35:16	N	0.70
286	MAHARAJGANJ	PHARENDA	npp	27.24850	83.24820	4/27/2022	01:35:16	N	0.90
287	MAHARAJGANJ	PHARENDA	npp	27.28720	83.27210	4/27/2022	01:35:16	N	0.80
288	MAU	MAU	Aqua	25.95300	83.77100	4/27/2022	13:27:52	D	13.70
289	MAU	MAU	Aqua	25.95400	83.78400	4/27/2022	13:27:52	D	35.50
290	MEERUT	MAWANA	npp	28.90250	78.05470	4/27/2022	12:44:33	D	8.90
291	MEERUT	MAWANA	Aqua	29.07900	77.83700	4/27/2022	13:27:52	D	11.90
292	MEERUT	MAWANA	Aqua	29.21700	78.06700	4/27/2022	13:27:52	D	18.00
293	MIRZAPUR	CHUNAR	npp	25.14590	83.15680	4/27/2022	01:35:16	N	0.70

294	MIRZAPUR	CHUNAR	npp	25.14650	83.15550	4/27/2022	01:35:16	N	0.60
295	MIRZAPUR	LALGANJ	npp	24.92930	82.36480	4/27/2022	12:44:33	D	12.50
296	MIRZAPUR	LALGANJ	npp	24.93010	82.36870	4/27/2022	12:44:33	D	12.50
297	MIRZAPUR	LALGANJ	Aqua	24.93100	82.36600	4/27/2022	13:27:52	D	13.30
298	MIRZAPUR	MARIHAN	npp	24.89010	82.66170	4/27/2022	01:35:16	N	0.50
299	MIRZAPUR	MIRZAPUR	Aqua	25.12500	82.51600	4/27/2022	13:27:52	D	11.60
300	MUZAFARNAGAR	JANSATH	npp	29.31220	77.98860	4/27/2022	12:44:33	D	19.10
301	MUZAFARNAGAR	JANSATH	npp	29.31620	77.99210	4/27/2022	01:35:16	N	3.10
302	MUZAFARNAGAR	JANSATH	npp	29.31790	77.98980	4/27/2022	01:35:16	N	3.10
303	MUZAFARNAGAR	JANSATH	Aqua	29.30600	77.98800	4/27/2022	13:27:52	D	17.70
304	MUZAFARNAGAR	JANSATH	Aqua	29.31600	77.98600	4/27/2022	13:27:52	D	8.40
305	MUZAFARNAGAR	KAIRANA	npp	29.34390	77.21630	4/27/2022	12:44:33	D	3.10
306	MUZAFARNAGAR	KAIRANA	npp	29.51230	77.16820	4/27/2022	12:44:33	D	2.30
307	MUZAFARNAGAR	KAIRANA	npp	29.56750	77.16420	4/27/2022	12:44:33	D	2.40
308	MUZAFARNAGAR	MUZAFFARNAGAR	npp	29.54110	77.80280	4/27/2022	12:44:33	D	7.30
309	MUZAFARNAGAR	SHAMLI	npp	29.52940	77.31190	4/27/2022	12:44:33	D	4.30
310	PILHIBHIT	BISALPUR	npp	28.16710	79.77810	4/27/2022	01:35:16	N	1.20
311	PILHIBHIT	BISALPUR	npp	28.16850	79.77920	4/27/2022	01:35:16	N	0.40
312	PILHIBHIT	PILHIBHIT	npp	28.70240	79.75010	4/27/2022	12:44:33	D	20.60
313	PILHIBHIT	PILHIBHIT	npp	28.70570	79.74400	4/27/2022	12:44:33	D	6.80
314	PILHIBHIT	PILHIBHIT	npp	28.70680	79.74890	4/27/2022	12:44:33	D	20.60
315	PILHIBHIT	PILHIBHIT	npp	28.72970	79.74790	4/27/2022	12:44:33	D	8.40
316	PILHIBHIT	PILHIBHIT	npp	28.72990	79.75100	4/27/2022	01:35:16	N	0.90
317	PILHIBHIT	PILHIBHIT	npp	28.74140	79.72260	4/27/2022	01:35:16	N	0.80
318	PILHIBHIT	PILHIBHIT	npp	28.84240	79.69910	4/27/2022	12:44:33	D	2.90
319	PILHIBHIT	PILHIBHIT	Aqua	28.76300	79.85000	4/27/2022	13:27:52	D	12.10
320	PILHIBHIT	PURANPUR	npp	28.48970	79.97470	4/27/2022	12:44:33	D	11.10
321	PILHIBHIT	PURANPUR	npp	28.49410	79.97360	4/27/2022	12:44:33	D	17.00
322	PILHIBHIT	PURANPUR	npp	28.52390	80.14070	4/27/2022	12:44:33	D	9.10
323	PILHIBHIT	PURANPUR	npp	28.52730	80.13490	4/27/2022	12:44:33	D	8.20
324	PILHIBHIT	PURANPUR	npp	28.54830	80.14910	4/27/2022	12:44:33	D	21.70
325	PILHIBHIT	PURANPUR	npp	28.54870	80.14570	4/27/2022	12:44:33	D	18.50
326	PILHIBHIT	PURANPUR	npp	28.54970	80.15040	4/27/2022	12:44:33	D	14.40

327	PILHIBHIT	PURANPUR	npp	28.60740	80.14500	4/27/2022	12:44:33	D	5.60
328	PILHIBHIT	PURANPUR	Aqua	28.54700	80.14800	4/27/2022	13:27:52	D	9.90
329	PILHIBHIT	PURANPUR	Aqua	28.56500	80.13800	4/27/2022	13:27:52	D	10.80
330	PILHIBHIT	PURANPUR	Aqua	28.60200	80.14200	4/27/2022	13:27:52	D	12.80
331	PILHIBHIT	PURANPUR	Aqua	28.60400	80.15200	4/27/2022	13:27:52	D	6.60
332	PRATAPGARH	KUNDA	Aqua	25.76900	81.48400	4/27/2022	13:27:52	D	11.80
333	RAIBEARELI	RAEBARELI	npp	26.25960	81.35210	4/27/2022	12:44:33	D	3.20
334	RAIBEARELI	SALON	npp	26.17870	81.58550	4/27/2022	12:44:33	D	9.10
335	RAIBEARELI	TILOI	npp	26.45090	81.39440	4/27/2022	12:44:33	D	5.30
336	RAIBEARELI	TILOI	npp	26.45500	81.39340	4/27/2022	12:44:33	D	5.30
337	RAIBEARELI	TILOI	npp	26.45590	81.39760	4/27/2022	12:44:33	D	5.30
338	RAMPUR	SUAR	Aqua	29.00700	79.11400	4/27/2022	13:27:52	D	7.00
339	SANTKABIRNAGAR	GHANGHATA	npp	26.52000	83.17570	4/27/2022	01:35:16	N	0.70
340	SANTKABIRNAGAR	GHANGHATA	npp	26.58160	83.10920	4/27/2022	01:35:16	N	0.70
341	SANTKABIRNAGAR	GHANGHATA	npp	26.58330	83.09680	4/27/2022	01:35:16	N	1.10
342	SANTKABIRNAGAR	GHANGHATA	npp	26.58390	83.09260	4/27/2022	01:35:16	N	1.40
343	SANTKABIRNAGAR	KHALILABAD	npp	26.79470	82.97790	4/27/2022	01:35:16	N	0.60
344	SANTKABIRNAGAR	KHALILABAD	npp	26.80730	83.01440	4/27/2022	01:35:16	N	0.60
345	SANTKABIRNAGAR	KHALILABAD	npp	26.81870	82.99300	4/27/2022	12:44:33	D	3.50
346	SANTKABIRNAGAR	KHALILABAD	npp	26.82110	82.99520	4/27/2022	12:44:33	D	9.40
347	SANTKABIRNAGAR	KHALILABAD	npp	26.84980	82.98760	4/27/2022	01:35:16	N	1.00
348	SANTKABIRNAGAR	KHALILABAD	npp	26.85040	82.98340	4/27/2022	01:35:16	N	1.00
349	SANTKABIRNAGAR	KHALILABAD	npp	26.86300	82.99420	4/27/2022	01:35:16	N	0.40
350	SANTKABIRNAGAR	KHALILABAD	Aqua	26.85500	82.99900	4/27/2022	13:27:52	D	19.50
351	SANTKABIRNAGAR	MEHDAWAL	npp	26.91280	83.00540	4/27/2022	01:35:16	N	1.30
352	SANTKABIRNAGAR	MEHDAWAL	npp	26.91810	82.94180	4/27/2022	01:35:16	N	1.00
353	SANTKABIRNAGAR	MEHDAWAL	npp	26.93560	82.93880	4/27/2022	12:44:33	D	23.30
354	SANTKABIRNAGAR	MEHDAWAL	npp	26.97450	82.94300	4/27/2022	01:35:16	N	0.40
355	SANTKABIRNAGAR	MEHDAWAL	npp	26.98140	82.99330	4/27/2022	12:44:33	D	20.50
356	SANTKABIRNAGAR	MEHDAWAL	npp	26.99250	82.91580	4/27/2022	01:35:16	N	0.20
357	SANTKABIRNAGAR	MEHDAWAL	npp	27.03890	82.97160	4/27/2022	12:44:33	D	8.40
358	SANTKABIRNAGAR	MEHDAWAL	npp	27.06240	83.13760	4/27/2022	12:44:33	D	11.40
359	SANTKABIRNAGAR	MEHDAWAL	npp	27.09050	83.12060	4/27/2022	12:44:33	D	3.20

360	SANTKABIRNAGAR	MEHDAWAL	Aqua	26.97700	82.99700	4/27/2022	13:27:52	D	21.40
361	SHAHJAHANPUR	PUWANYA	npp	28.01890	80.03280	4/27/2022	01:35:16	N	1.00
362	SHAHJAHANPUR	PUWANYA	npp	28.02080	80.04410	4/27/2022	12:44:33	D	10.70
363	SHAHJAHANPUR	PUWANYA	npp	28.12580	80.24240	4/27/2022	12:44:33	D	16.00
364	SHAHJAHANPUR	PUWANYA	npp	28.12680	80.24390	4/27/2022	12:44:33	D	12.30
365	SHAHJAHANPUR	PUWANYA	npp	28.12720	80.15930	4/27/2022	12:44:33	D	7.40
366	SHAHJAHANPUR	PUWANYA	npp	28.12910	80.23660	4/27/2022	12:44:33	D	18.90
367	SHAHJAHANPUR	PUWANYA	npp	28.13010	80.24120	4/27/2022	12:44:33	D	9.50
368	SHAHJAHANPUR	PUWANYA	npp	28.13150	80.15820	4/27/2022	12:44:33	D	5.70
369	SHAHJAHANPUR	PUWANYA	npp	28.13870	80.23580	4/27/2022	12:44:33	D	22.90
370	SHAHJAHANPUR	PUWANYA	npp	28.27510	80.12700	4/27/2022	12:44:33	D	12.90
371	SHAHJAHANPUR	PUWANYA	npp	28.27850	80.12110	4/27/2022	12:44:33	D	8.90
372	SHAHJAHANPUR	PUWANYA	Aqua	28.12500	80.15700	4/27/2022	13:27:52	D	14.90
373	SHAHJAHANPUR	PUWANYA	Aqua	28.12700	80.23900	4/27/2022	13:27:52	D	12.70
374	SHAHJAHANPUR	PUWANYA	Aqua	28.25500	80.09500	4/27/2022	13:27:52	D	20.30
375	SHAHJAHANPUR	PUWANYA	Aqua	28.25600	80.10500	4/27/2022	13:27:52	D	15.60
376	SHAHJAHANPUR	PUWANYA	Aqua	28.26900	80.13400	4/27/2022	13:27:52	D	17.30
377	SHAHJAHANPUR	PUWANYA	Aqua	28.27600	80.18400	4/27/2022	13:27:52	D	28.50
378	SHAHJAHANPUR	SHAHJAHANPUR	npp	27.99010	79.89770	4/27/2022	12:44:33	D	5.00
379	SHAHJAHANPUR	TILHAR	npp	28.16440	79.77860	4/27/2022	01:35:16	N	0.40
380	SHRAWASTI	BHINGA	npp	27.86450	81.63600	4/27/2022	12:44:33	D	4.30
381	SHRAWASTI	BHINGA	npp	27.86480	81.63690	4/27/2022	12:44:33	D	4.80
382	SHRAWASTI	BHINGA	npp	27.87800	81.79290	4/27/2022	12:44:33	D	5.90
383	SHRAWASTI	IKAUNA	npp	27.67480	81.74030	4/27/2022	12:44:33	D	6.60
384	SIDDHARTHANAGAR	BANSI	npp	27.08580	83.02140	4/27/2022	01:35:16	N	1.10
385	SIDDHARTHANAGAR	BANSI	npp	27.09520	82.82760	4/27/2022	01:35:16	N	0.80
386	SIDDHARTHANAGAR	BANSI	npp	27.11380	83.03510	4/27/2022	12:44:33	D	8.60
387	SIDDHARTHANAGAR	BANSI	npp	27.13470	82.79960	4/27/2022	01:35:16	N	1.40
388	SIDDHARTHANAGAR	BANSI	npp	27.14020	82.99880	4/27/2022	01:35:16	N	0.40
389	SIDDHARTHANAGAR	BANSI	npp	27.14060	83.04630	4/27/2022	01:35:16	N	1.40
390	SIDDHARTHANAGAR	BANSI	npp	27.14910	83.08660	4/27/2022	01:35:16	N	0.90
391	SIDDHARTHANAGAR	BANSI	npp	27.16700	82.90220	4/27/2022	12:44:33	D	12.90
392	SIDDHARTHANAGAR	BANSI	npp	27.17570	82.87030	4/27/2022	01:35:16	N	0.70

393	SIDDHARTHANAGAR	DOMARIYAGANJ	npp	27.20950	82.59790	4/27/2022	01:35:16	N	1.50
394	SIDDHARTHANAGAR	DOMARIYAGANJ	npp	27.23060	82.53460	4/27/2022	12:44:33	D	8.30
395	SIDDHARTHANAGAR	DOMARIYAGANJ	npp	27.23990	82.61210	4/27/2022	01:35:16	N	0.70
396	SIDDHARTHANAGAR	DOMARIYAGANJ	npp	27.28850	82.57370	4/27/2022	01:35:16	N	1.20
397	SIDDHARTHANAGAR	DOMARIYAGANJ	npp	27.29520	82.57350	4/27/2022	12:44:33	D	7.80
398	SIDDHARTHANAGAR	DOMARIYAGANJ	Aqua	27.20900	82.65700	4/27/2022	13:27:52	D	11.70
399	SIDDHARTHANAGAR	DOMARIYAGANJ	Terra	27.23400	82.54600	4/27/2022	10:14:50	D	22.60
400	SIDDHARTHANAGAR	DOMARIYAGANJ	Terra	27.23600	82.52900	4/27/2022	10:14:50	D	14.20
401	SIDDHARTHANAGAR	ITWA	npp	27.22960	82.71250	4/27/2022	01:35:16	N	0.80
402	SIDDHARTHANAGAR	ITWA	npp	27.23020	82.70820	4/27/2022	01:35:16	N	0.80
403	SIDDHARTHANAGAR	ITWA	npp	27.31360	82.50120	4/27/2022	12:44:33	D	12.10
404	SIDDHARTHANAGAR	ITWA	Terra	27.39500	82.83300	4/27/2022	10:14:50	D	24.10
405	SIDDHARTHANAGAR	NAUGARH	npp	27.18140	83.03190	4/27/2022	01:35:16	N	1.80
406	SIDDHARTHANAGAR	NAUGARH	npp	27.18200	83.02770	4/27/2022	01:35:16	N	1.50
407	SIDDHARTHANAGAR	NAUGARH	npp	27.18540	83.15310	4/27/2022	01:35:16	N	0.80
408	SIDDHARTHANAGAR	NAUGARH	npp	27.22540	83.16280	4/27/2022	01:35:16	N	0.90
409	SIDDHARTHANAGAR	NAUGARH	npp	27.32350	83.10600	4/27/2022	01:35:16	N	2.80
410	SIDDHARTHANAGAR	NAUGARH	npp	27.32400	83.10180	4/27/2022	01:35:16	N	3.00
411	SIDDHARTHANAGAR	NAUGARH	npp	27.32690	83.10660	4/27/2022	01:35:16	N	2.60
412	SIDDHARTHANAGAR	NAUGARH	npp	27.32750	83.10240	4/27/2022	01:35:16	N	2.60
413	SIDDHARTHANAGAR	NAUGARH	npp	27.32920	83.08970	4/27/2022	01:35:16	N	0.80
414	SIDDHARTHANAGAR	NAUGARH	npp	27.33330	83.08610	4/27/2022	01:35:16	N	1.30
415	SIDDHARTHANAGAR	NAUGARH	npp	27.38420	83.12530	4/27/2022	01:35:16	N	0.60
416	SIDDHARTHANAGAR	NAUGARH	Aqua	27.36700	83.10700	4/27/2022	13:27:52	D	13.10
417	SIDDHARTHANAGAR	SHOHRATGARH	npp	27.33490	82.90620	4/27/2022	12:44:33	D	9.30
418	SIDDHARTHANAGAR	SHOHRATGARH	npp	27.39230	82.87660	4/27/2022	12:44:33	D	10.20
419	SIDDHARTHANAGAR	SHOHRATGARH	npp	27.41920	82.99950	4/27/2022	12:44:33	D	11.90
420	SIDDHARTHANAGAR	SHOHRATGARH	Aqua	27.33200	82.90500	4/27/2022	13:27:52	D	21.60
421	SIDDHARTHANAGAR	SHOHRATGARH	Terra	27.39800	82.82700	4/27/2022	10:14:50	D	22.10
422	SIDDHARTHANAGAR	SHOHRATGARH	Aqua	27.41500	82.99600	4/27/2022	13:27:52	D	36.40
423	SIDDHARTHANAGAR	SHOHRATGARH	Aqua	27.41600	83.00800	4/27/2022	13:27:52	D	9.70
424	SITAPUR	BISWAN	Aqua	27.41800	80.95900	4/27/2022	13:27:52	D	7.90
425	SONBHADRA	DUDHI	Aqua	23.94200	83.01800	4/27/2022	13:27:52	D	11.60

426	SONBHADRA	REBUTSHGANJ	npp	24.71250	83.06890	4/27/2022	01:35:16	N	1.00
427	SONBHADRA	REBUTSHGANJ	Aqua	24.71400	83.08300	4/27/2022	13:27:52	D	11.60
428	SULTANPUR	GAURIGANJ	npp	26.24790	81.66600	4/27/2022	12:44:33	D	3.40
429	SULTANPUR	GAURIGANJ	npp	26.28250	81.62280	4/27/2022	12:44:33	D	8.40
430	SULTANPUR	JAISINGHPUR	npp	26.30670	82.39350	4/27/2022	01:35:16	N	0.60
431	SULTANPUR	LAMBHUA	npp	26.13050	82.17780	4/27/2022	12:44:33	D	5.50
432	SULTANPUR	MUSAFIRKHANA	Aqua	26.52400	81.63200	4/27/2022	13:27:52	D	9.30
433	SULTANPUR	SULTANPUR	npp	26.41960	81.95420	4/27/2022	01:35:16	N	0.50
434	SULTANPUR	SULTANPUR	npp	26.42320	81.95480	4/27/2022	01:35:16	N	0.50
435	UNNAO	UNNAO	npp	26.50040	80.64990	4/27/2022	12:44:33	D	9.50
436	UNNAO	UNNAO	npp	26.53660	80.67050	4/27/2022	12:44:33	D	20.00

Details of wheat residue burning events in Delhi on 27-Apr-2022

S. No.	District	Tehsil / Block	Satellite	Latitude	Longitude	ACQ_DATE	ACQ_TIME	Day / Night	Fire Power (W/m ²)
1	NORTH	NARELA	npp	28.78390	77.11700	4/27/2022	14:24:51	D	3.70
2	NORTH	NARELA	npp	28.78680	77.11670	4/27/2022	12:44:33	D	7.80
3	NORTH	NARELA	npp	28.79210	77.09300	4/27/2022	12:44:33	D	6.20
4	NORTH	NARELA	npp	28.82520	77.00080	4/27/2022	12:44:33	D	4.00
5	SOUTH WEST DELHI	KAPASHERA	npp	28.52310	76.94660	4/27/2022	14:24:51	D	13.90

Details of wheat residue burning events in Madhya Pradesh on 27-Apr-2022

S. No.	District	Tehsil / Block	Satellite	Latitude	Longitude	ACQ_DATE	ACQ_TIME	Day / Night	Fire Power (W/m ²)
1	ANUPPUR	ANUPUR	npp	23.08100	81.70320	4/27/2022	12:44:33	D	4.10
2	ASHOKNAGAR	ASHOKNAGAR	npp	24.40930	77.52150	4/27/2022	01:35:16	N	2.20
3	ASHOKNAGAR	ASHOKNAGAR	npp	24.41380	77.52210	4/27/2022	01:35:16	N	1.20
4	ASHOKNAGAR	ASHOKNAGAR	npp	24.46270	77.76430	4/27/2022	01:35:16	N	1.80
5	ASHOKNAGAR	ASHOKNAGAR	npp	24.46320	77.75960	4/27/2022	01:35:16	N	2.20
6	ASHOKNAGAR	ASHOKNAGAR	npp	24.50810	77.78550	4/27/2022	12:44:33	D	4.40
7	ASHOKNAGAR	ASHOKNAGAR	npp	24.56540	77.50080	4/27/2022	01:35:16	N	0.80
8	ASHOKNAGAR	ASHOKNAGAR	npp	24.65800	77.73470	4/27/2022	01:35:16	N	1.60
9	ASHOKNAGAR	ASHOKNAGAR	npp	24.66150	77.73360	4/27/2022	01:35:16	N	1.40
10	ASHOKNAGAR	CHANDERI	npp	24.60660	77.96280	4/27/2022	12:44:33	D	7.60
11	ASHOKNAGAR	CHANDERI	npp	24.60710	77.94650	4/27/2022	01:35:16	N	0.60
12	ASHOKNAGAR	ISAGARH	npp	24.68370	77.73660	4/27/2022	01:35:16	N	1.10
13	ASHOKNAGAR	ISAGARH	npp	24.75230	77.83870	4/27/2022	01:35:16	N	0.40
14	ASHOKNAGAR	ISAGARH	npp	24.75350	77.83720	4/27/2022	01:35:16	N	0.30
15	ASHOKNAGAR	ISAGARH	npp	24.86310	77.88490	4/27/2022	01:35:16	N	1.10
16	ASHOKNAGAR	ISAGARH	npp	24.88190	77.63690	4/27/2022	12:44:33	D	5.30
17	ASHOKNAGAR	ISAGARH	npp	24.88280	77.64070	4/27/2022	12:44:33	D	5.30
18	ASHOKNAGAR	MUNGAOLI	npp	24.26110	78.09580	4/27/2022	01:35:16	N	6.10
19	ASHOKNAGAR	MUNGAOLI	npp	24.26160	78.09130	4/27/2022	01:35:16	N	2.70
20	ASHOKNAGAR	MUNGAOLI	npp	24.26590	78.09190	4/27/2022	01:35:16	N	2.70
21	ASHOKNAGAR	MUNGAOLI	npp	24.29120	77.94870	4/27/2022	01:35:16	N	0.80
22	ASHOKNAGAR	MUNGAOLI	npp	24.33040	78.07540	4/27/2022	01:35:16	N	6.20
23	ASHOKNAGAR	MUNGAOLI	npp	24.33770	77.92900	4/27/2022	01:35:16	N	1.70
24	ASHOKNAGAR	MUNGAOLI	npp	24.35170	78.06110	4/27/2022	12:44:33	D	11.60
25	ASHOKNAGAR	MUNGAOLI	npp	24.40530	77.80220	4/27/2022	01:35:16	N	0.90
26	ASHOKNAGAR	MUNGAOLI	npp	24.40590	77.79750	4/27/2022	01:35:16	N	0.90
27	ASHOKNAGAR	MUNGAOLI	npp	24.51010	77.99480	4/27/2022	12:44:33	D	8.10
28	ASHOKNAGAR	MUNGAOLI	npp	24.51160	77.92710	4/27/2022	01:35:16	N	1.10
29	ASHOKNAGAR	MUNGAOLI	npp	24.53330	77.88950	4/27/2022	01:35:16	N	1.50

30	ASHOKNAGAR	MUNGAOLI	npp	24.53390	77.88780	4/27/2022	01:35:16	N	1.40
31	ASHOKNAGAR	MUNGAOLI	npp	24.53760	77.89010	4/27/2022	01:35:16	N	1.50
32	ASHOKNAGAR	MUNGAOLI	npp	24.53830	77.88840	4/27/2022	01:35:16	N	1.40
33	BETUL	AMLAL	npp	21.87890	78.33170	4/27/2022	14:24:51	D	3.10
34	BETUL	AMLAL	npp	21.88040	78.33080	4/27/2022	14:24:51	D	4.80
35	BETUL	AMLAL	Aqua	21.89700	78.03900	4/27/2022	13:27:52	D	17.60
36	BETUL	BETUL	npp	21.76880	77.90220	4/27/2022	01:35:16	N	1.20
37	BETUL	BETUL	npp	21.78360	77.95940	4/27/2022	01:35:16	N	0.30
38	BETUL	BETUL	npp	22.06040	78.11800	4/27/2022	01:35:16	N	2.90
39	BETUL	BETUL	npp	22.25320	78.04220	4/27/2022	12:44:33	D	6.50
40	BETUL	BHAINSDEHI	npp	21.92420	77.62820	4/27/2022	12:44:33	D	13.70
41	BETUL	MULTAI	npp	21.68830	78.16870	4/27/2022	12:44:33	D	11.20
42	BETUL	MULTAI	npp	21.69050	78.16810	4/27/2022	12:44:33	D	13.70
43	BETUL	MULTAI	Aqua	21.69800	78.38800	4/27/2022	13:27:52	D	18.60
44	BHIND	LAHAR	npp	25.98910	78.90880	4/27/2022	01:35:16	N	0.80
45	BHIND	LAHAR	npp	26.01800	78.83150	4/27/2022	12:44:33	D	7.80
46	BHIND	LAHAR	npp	26.02290	78.83020	4/27/2022	12:44:33	D	12.80
47	BHIND	LAHAR	npp	26.06610	78.83830	4/27/2022	12:44:33	D	10.30
48	BHIND	LAHAR	Aqua	26.04100	78.78900	4/27/2022	13:27:52	D	19.80
49	BHIND	LAHAR	Aqua	26.05200	78.79800	4/27/2022	13:27:52	D	26.00
50	BHIND	LAHAR	Aqua	26.08200	78.99400	4/27/2022	13:27:52	D	32.00
51	BHOPAL	BERASIYA	npp	23.48150	77.32210	4/27/2022	01:35:16	N	0.70
52	BHOPAL	BERASIYA	npp	23.48250	77.43430	4/27/2022	01:35:16	N	2.70
53	BHOPAL	BERASIYA	npp	23.48700	77.43490	4/27/2022	01:35:16	N	2.70
54	BHOPAL	BERASIYA	npp	23.48760	77.43010	4/27/2022	01:35:16	N	2.70
55	BHOPAL	BERASIYA	npp	23.49150	77.43540	4/27/2022	01:35:16	N	2.20
56	BHOPAL	BERASIYA	npp	23.49200	77.43070	4/27/2022	01:35:16	N	2.20
57	BHOPAL	BERASIYA	npp	23.55210	77.44010	4/27/2022	01:35:16	N	5.20
58	BHOPAL	BERASIYA	npp	23.56110	77.44130	4/27/2022	01:35:16	N	0.90
59	BHOPAL	BERASIYA	npp	23.56160	77.43650	4/27/2022	01:35:16	N	0.90
60	BHOPAL	BERASIYA	npp	23.57880	77.51630	4/27/2022	14:24:51	D	6.70
61	BHOPAL	BERASIYA	npp	23.58330	77.52040	4/27/2022	14:24:51	D	9.40
62	BHOPAL	BERASIYA	npp	23.58630	77.52300	4/27/2022	14:24:51	D	8.60

63	BHOPAL	BERASIYA	npp	23.59170	77.42690	4/27/2022	14:24:51	D	15.90
64	BHOPAL	BERASIYA	npp	23.59320	77.43280	4/27/2022	12:44:33	D	7.60
65	BHOPAL	BERASIYA	npp	23.59420	77.42980	4/27/2022	14:24:51	D	16.60
66	BHOPAL	BERASIYA	npp	23.59790	77.42710	4/27/2022	12:44:33	D	11.50
67	BHOPAL	BERASIYA	npp	23.59880	77.43130	4/27/2022	12:44:33	D	14.60
68	BHOPAL	BERASIYA	npp	23.63480	77.37000	4/27/2022	01:35:16	N	1.80
69	BHOPAL	BERASIYA	npp	23.63740	77.36850	4/27/2022	01:35:16	N	2.70
70	BHOPAL	BERASIYA	npp	23.63920	77.37060	4/27/2022	01:35:16	N	1.30
71	BHOPAL	BERASIYA	npp	23.64910	77.23460	4/27/2022	12:44:33	D	8.10
72	BHOPAL	BERASIYA	npp	23.64990	77.23490	4/27/2022	12:44:33	D	9.20
73	BHOPAL	BERASIYA	npp	23.65630	77.23300	4/27/2022	14:24:51	D	15.30
74	BHOPAL	BERASIYA	npp	23.68670	77.55640	4/27/2022	01:35:16	N	0.60
75	BHOPAL	BERASIYA	npp	23.68850	77.46030	4/27/2022	01:35:16	N	1.60
76	BHOPAL	BERASIYA	npp	23.69120	77.55700	4/27/2022	01:35:16	N	0.80
77	BHOPAL	BERASIYA	npp	23.69240	77.46560	4/27/2022	01:35:16	N	1.30
78	BHOPAL	BERASIYA	npp	23.69850	77.61040	4/27/2022	01:35:16	N	1.00
79	BHOPAL	BERASIYA	npp	23.74250	77.56660	4/27/2022	01:35:16	N	2.70
80	BHOPAL	BERASIYA	npp	23.75190	77.56310	4/27/2022	01:35:16	N	1.30
81	BHOPAL	BERASIYA	npp	23.75240	77.55830	4/27/2022	01:35:16	N	1.60
82	BHOPAL	BERASIYA	npp	23.75630	77.56370	4/27/2022	01:35:16	N	1.30
83	BHOPAL	BERASIYA	npp	23.75680	77.55900	4/27/2022	01:35:16	N	1.60
84	BHOPAL	BERASIYA	npp	23.76680	77.38530	4/27/2022	01:35:16	N	1.20
85	BHOPAL	BERASIYA	npp	23.78050	77.42630	4/27/2022	01:35:16	N	0.90
86	BHOPAL	BERASIYA	Terra	23.63700	77.36400	4/27/2022	10:14:50	D	51.60
87	BHOPAL	HUZUR	npp	23.10320	77.48190	4/27/2022	01:35:16	N	0.60
88	BHOPAL	HUZUR	npp	23.14320	77.40620	4/27/2022	01:35:16	N	1.20
89	BHOPAL	HUZUR	npp	23.14370	77.40150	4/27/2022	01:35:16	N	1.20
90	BHOPAL	HUZUR	npp	23.19070	77.30650	4/27/2022	01:35:16	N	0.80
91	BHOPAL	HUZUR	npp	23.19520	77.30710	4/27/2022	01:35:16	N	6.20
92	BHOPAL	HUZUR	npp	23.19630	77.29750	4/27/2022	01:35:16	N	0.70
93	BHOPAL	HUZUR	npp	23.22670	77.57270	4/27/2022	01:35:16	N	1.70
94	BHOPAL	HUZUR	npp	23.22900	77.59180	4/27/2022	01:35:16	N	1.70
95	BHOPAL	HUZUR	npp	23.33020	77.17950	4/27/2022	01:35:16	N	0.30

96	BHOPAL	HUZUR	npp	23.38420	77.29540	4/27/2022	14:24:51	D	9.20
97	BHOPAL	HUZUR	npp	23.40120	77.55740	4/27/2022	01:35:16	N	1.60
98	BHOPAL	HUZUR	npp	23.40230	77.55560	4/27/2022	01:35:16	N	1.50
99	BHOPAL	HUZUR	npp	23.40620	77.55340	4/27/2022	01:35:16	N	3.00
100	BHOPAL	HUZUR	npp	23.40750	77.39340	4/27/2022	01:35:16	N	1.60
101	BHOPAL	HUZUR	npp	23.41030	77.39060	4/27/2022	01:35:16	N	3.20
102	BHOPAL	HUZUR	npp	23.41060	77.55400	4/27/2022	01:35:16	N	3.00
103	BHOPAL	HUZUR	npp	23.41250	77.38920	4/27/2022	01:35:16	N	2.10
104	BHOPAL	HUZUR	npp	23.42090	77.39510	4/27/2022	01:35:16	N	1.50
105	BHOPAL	HUZUR	npp	23.42370	77.39240	4/27/2022	01:35:16	N	1.60
106	BHOPAL	HUZUR	npp	23.43030	77.37380	4/27/2022	01:35:16	N	0.60
107	BURHANPUR	BURHANPUR	npp	21.19710	76.38050	4/27/2022	14:24:51	D	9.20
108	CHHATARPUR	CHHATARPUR	npp	24.87290	79.39290	4/27/2022	12:44:33	D	24.70
109	CHHATARPUR	CHHATARPUR	Aqua	24.86600	79.38700	4/27/2022	13:27:52	D	7.00
110	CHHATARPUR	CHHATARPUR	Aqua	24.87700	79.39600	4/27/2022	13:27:52	D	12.80
111	CHHATARPUR	RAJNAGAR	Aqua	24.87800	79.76100	4/27/2022	13:27:52	D	19.80
112	CHHATARPUR	RAJNAGAR	Aqua	24.88700	79.76000	4/27/2022	13:27:52	D	10.80
113	CHHINDWARA	AMARWARA	npp	22.33050	79.26190	4/27/2022	12:44:33	D	13.00
114	CHHINDWARA	AMARWARA	npp	22.33560	79.26060	4/27/2022	12:44:33	D	13.00
115	CHHINDWARA	AMARWARA	npp	22.33750	79.24420	4/27/2022	12:44:33	D	5.20
116	CHHINDWARA	AMARWARA	npp	22.33790	79.24570	4/27/2022	12:44:33	D	5.40
117	CHHINDWARA	AMARWARA	npp	22.33820	79.24760	4/27/2022	12:44:33	D	5.20
118	CHHINDWARA	AMARWARA	npp	22.33860	79.24910	4/27/2022	12:44:33	D	5.40
119	CHHINDWARA	AMARWARA	npp	22.33960	79.25670	4/27/2022	01:35:16	N	1.40
120	CHHINDWARA	AMARWARA	npp	22.34010	79.25520	4/27/2022	01:35:16	N	1.70
121	CHHINDWARA	AMARWARA	npp	22.34030	79.25130	4/27/2022	01:35:16	N	1.40
122	CHHINDWARA	AMARWARA	npp	22.66950	79.04150	4/27/2022	12:44:33	D	9.40
123	CHHINDWARA	AMARWARA	npp	22.75220	79.20550	4/27/2022	01:35:16	N	0.80
124	CHHINDWARA	AMARWARA	Aqua	22.34000	79.27900	4/27/2022	13:27:52	D	16.30
125	CHHINDWARA	BICHHUA	npp	21.82000	79.12700	4/27/2022	01:35:16	N	1.30
126	CHHINDWARA	BICHHUA	npp	21.85370	79.13840	4/27/2022	01:35:16	N	2.00
127	CHHINDWARA	CHAURAI	npp	21.98070	79.25400	4/27/2022	12:44:33	D	6.90
128	CHHINDWARA	CHAURAI	npp	22.01360	79.28870	4/27/2022	01:35:16	N	2.50

129	CHHINDWARA	CHAURAI	npp	22.01380	79.28760	4/27/2022	01:35:16	N	3.20
130	CHHINDWARA	CHAURAI	npp	22.02940	79.16110	4/27/2022	01:35:16	N	1.00
131	CHHINDWARA	CHAURAI	npp	22.07190	79.14620	4/27/2022	12:44:33	D	15.70
132	CHHINDWARA	CHAURAI	npp	22.07270	79.14960	4/27/2022	12:44:33	D	15.70
133	CHHINDWARA	CHAURAI	npp	22.07720	79.14500	4/27/2022	12:44:33	D	13.30
134	CHHINDWARA	CHAURAI	npp	22.07990	79.14150	4/27/2022	01:35:16	N	1.30
135	CHHINDWARA	CHAURAI	npp	22.12250	79.33150	4/27/2022	12:44:33	D	5.20
136	CHHINDWARA	CHAURAI	Aqua	22.11600	79.33100	4/27/2022	13:27:52	D	12.30
137	CHHINDWARA	CHHINDWARA	npp	21.94300	79.03640	4/27/2022	01:35:16	N	1.20
138	CHHINDWARA	CHHINDWARA	npp	21.96070	78.77290	4/27/2022	01:35:16	N	1.70
139	CHHINDWARA	CHHINDWARA	npp	21.97460	78.80130	4/27/2022	01:35:16	N	0.40
140	CHHINDWARA	CHHINDWARA	npp	22.07650	79.02440	4/27/2022	12:44:33	D	12.40
141	CHHINDWARA	CHHINDWARA	npp	22.07730	79.02790	4/27/2022	12:44:33	D	13.80
142	CHHINDWARA	CHHINDWARA	npp	22.07900	79.02490	4/27/2022	12:44:33	D	12.30
143	CHHINDWARA	CHHINDWARA	Aqua	22.06700	79.14500	4/27/2022	13:27:52	D	43.20
144	CHHINDWARA	PANDHURNA	npp	21.55070	78.55350	4/27/2022	01:35:16	N	1.80
145	CHHINDWARA	SAUSAR	npp	21.50700	78.93450	4/27/2022	12:44:33	D	8.10
146	CHHINDWARA	SAUSAR	npp	21.53100	78.89000	4/27/2022	12:44:33	D	10.10
147	CHHINDWARA	SAUSAR	npp	21.63840	78.71050	4/27/2022	01:35:16	N	1.00
148	CHHINDWARA	SAUSAR	npp	21.63980	78.69940	4/27/2022	01:35:16	N	1.70
149	CHHINDWARA	SAUSAR	npp	21.77910	78.77040	4/27/2022	12:44:33	D	4.80
150	CHHINDWARA	TAMIA	npp	22.29610	78.69650	4/27/2022	01:35:16	N	0.70
151	CHHINDWARA	TAMIA	npp	22.29620	78.69780	4/27/2022	01:35:16	N	0.70
152	CHHINDWARA	TAMIA	npp	22.34940	78.57740	4/27/2022	12:44:33	D	4.50
153	CHHINDWARA	TAMIA	npp	22.62450	78.63940	4/27/2022	01:35:16	N	0.30
154	DAMOH	HATTA	npp	24.22660	79.83400	4/27/2022	01:35:16	N	0.70
155	DAMOH	HATTA	npp	24.29010	79.83270	4/27/2022	01:35:16	N	0.90
156	DAMOH	PATHARIA	npp	23.87660	79.22070	4/27/2022	12:44:33	D	4.60
157	DAMOH	TENDUKHERA	npp	23.26500	79.32610	4/27/2022	12:44:33	D	14.50
158	DAMOH	TENDUKHERA	npp	23.45920	79.36210	4/27/2022	01:35:16	N	0.30
159	DATIA	BHANDER	npp	25.60880	78.69670	4/27/2022	12:44:33	D	9.40
160	DATIA	BHANDER	npp	25.60950	78.69990	4/27/2022	12:44:33	D	9.40
161	DATIA	BHANDER	npp	25.60990	78.69780	4/27/2022	12:44:33	D	11.80

162	DATIA	BHANDER	npp	25.61020	78.70310	4/27/2022	12:44:33	D	5.80
163	DATIA	BHANDER	npp	25.61060	78.70100	4/27/2022	12:44:33	D	11.80
164	DATIA	BHANDER	npp	25.62020	78.72400	4/27/2022	12:44:33	D	5.80
165	DATIA	BHANDER	npp	25.64100	78.77850	4/27/2022	01:35:16	N	2.80
166	DATIA	BHANDER	npp	25.64150	78.77420	4/27/2022	01:35:16	N	2.80
167	DATIA	BHANDER	npp	25.64200	78.77000	4/27/2022	01:35:16	N	0.40
168	DATIA	BHANDER	npp	25.69150	78.76180	4/27/2022	12:44:33	D	14.60
169	DATIA	BHANDER	npp	25.88130	78.63320	4/27/2022	12:44:33	D	18.30
170	DATIA	BHANDER	Aqua	25.94500	78.77100	4/27/2022	13:27:52	D	17.10
171	DATIA	BHANDER	Aqua	25.94700	78.78200	4/27/2022	13:27:52	D	21.80
172	DATIA	BHANDER	Aqua	26.01000	78.77400	4/27/2022	13:27:52	D	39.50
173	DATIA	DATIA	npp	25.61870	78.62300	4/27/2022	12:44:33	D	13.30
174	DATIA	DATIA	npp	25.61950	78.62630	4/27/2022	12:44:33	D	7.40
175	DATIA	DATIA	npp	25.62450	78.62500	4/27/2022	12:44:33	D	7.40
176	DATIA	DATIA	npp	25.70540	78.33290	4/27/2022	12:44:33	D	5.00
177	DATIA	DATIA	npp	25.70620	78.33630	4/27/2022	12:44:33	D	5.00
178	DATIA	DATIA	npp	25.72290	78.33880	4/27/2022	12:44:33	D	9.80
179	DATIA	DATIA	npp	25.72930	78.67860	4/27/2022	12:44:33	D	6.10
180	DATIA	DATIA	npp	25.73360	78.67400	4/27/2022	12:44:33	D	7.00
181	DATIA	DATIA	npp	25.73430	78.67720	4/27/2022	12:44:33	D	6.10
182	DATIA	SEONDHA	npp	25.80670	78.60570	4/27/2022	12:44:33	D	5.20
183	DATIA	SEONDHA	npp	25.80760	78.60340	4/27/2022	12:44:33	D	4.20
184	DATIA	SEONDHA	npp	25.80830	78.60670	4/27/2022	12:44:33	D	4.20
185	DATIA	SEONDHA	npp	25.81100	78.60120	4/27/2022	12:44:33	D	5.20
186	DATIA	SEONDHA	npp	25.81170	78.60440	4/27/2022	12:44:33	D	5.20
187	DATIA	SEONDHA	npp	25.82160	78.62080	4/27/2022	01:35:16	N	1.00
188	DATIA	SEONDHA	npp	25.83680	78.56450	4/27/2022	01:35:16	N	0.90
189	DATIA	SEONDHA	npp	25.95030	78.54870	4/27/2022	12:44:33	D	3.70
190	DATIA	SEONDHA	npp	25.95100	78.55180	4/27/2022	12:44:33	D	3.70
191	DATIA	SEONDHA	npp	25.97420	78.68020	4/27/2022	12:44:33	D	17.50
192	DATIA	SEONDHA	npp	25.97490	78.68330	4/27/2022	12:44:33	D	55.20
193	DATIA	SEONDHA	npp	25.97560	78.68640	4/27/2022	12:44:33	D	55.20
194	DATIA	SEONDHA	npp	25.97640	78.66630	4/27/2022	12:44:33	D	5.60

195	DATIA	SEONDHA	npp	25.97670	78.69110	4/27/2022	12:44:33	D	21.90
196	DATIA	SEONDHA	npp	25.97710	78.66940	4/27/2022	12:44:33	D	8.30
197	DATIA	SEONDHA	npp	25.97780	78.67250	4/27/2022	12:44:33	D	8.30
198	DATIA	SEONDHA	npp	25.97850	78.67570	4/27/2022	12:44:33	D	14.40
199	DATIA	SEONDHA	npp	25.97920	78.67890	4/27/2022	12:44:33	D	14.40
200	DATIA	SEONDHA	npp	25.97990	78.68200	4/27/2022	12:44:33	D	31.40
201	DATIA	SEONDHA	npp	25.98060	78.68510	4/27/2022	12:44:33	D	31.40
202	DATIA	SEONDHA	npp	26.01670	78.70700	4/27/2022	12:44:33	D	20.50
203	DATIA	SEONDHA	npp	26.02610	78.69900	4/27/2022	01:35:16	N	0.50
204	DATIA	SEONDHA	npp	26.03620	78.69990	4/27/2022	12:44:33	D	14.90
205	DATIA	SEONDHA	npp	26.03640	78.70180	4/27/2022	12:44:33	D	10.80
206	DATIA	SEONDHA	npp	26.03760	78.70620	4/27/2022	12:44:33	D	21.70
207	DATIA	SEONDHA	npp	26.03780	78.70800	4/27/2022	12:44:33	D	10.80
208	DATIA	SEONDHA	npp	26.04110	78.69860	4/27/2022	12:44:33	D	17.90
209	DATIA	SEONDHA	npp	26.04140	78.70040	4/27/2022	12:44:33	D	10.80
210	DATIA	SEONDHA	npp	26.04270	78.70670	4/27/2022	12:44:33	D	10.80
211	DATIA	SEONDHA	npp	26.04550	78.70850	4/27/2022	01:35:16	N	0.80
212	DATIA	SEONDHA	npp	26.04640	78.71070	4/27/2022	01:35:16	N	0.50
213	DATIA	SEONDHA	npp	26.06530	78.72460	4/27/2022	01:35:16	N	0.40
214	DATIA	SEONDHA	Aqua	25.93500	78.70900	4/27/2022	13:27:52	D	22.60
215	DATIA	SEONDHA	Aqua	26.00900	78.76300	4/27/2022	13:27:52	D	11.90
216	DATIA	SEONDHA	Aqua	26.03700	78.70400	4/27/2022	13:27:52	D	23.60
217	DATIA	SEONDHA	Aqua	26.04200	78.80000	4/27/2022	13:27:52	D	19.90
218	DATIA	SEONDHA	Aqua	26.04500	78.70800	4/27/2022	13:27:52	D	17.40
219	DATIA	SEONDHA	Aqua	26.05000	78.78800	4/27/2022	13:27:52	D	43.60
220	DEWAS	DEWAS	npp	22.89040	76.12450	4/27/2022	01:35:16	N	1.30
221	DEWAS	DEWAS	npp	23.02360	76.13890	4/27/2022	01:35:16	N	0.50
222	DEWAS	DEWAS	npp	23.02570	76.07040	4/27/2022	12:44:33	D	9.20
223	DEWAS	KHATEGOAN	npp	22.62210	76.90920	4/27/2022	12:44:33	D	8.20
224	DEWAS	KHATEGOAN	Aqua	22.74900	76.86800	4/27/2022	13:27:52	D	23.80
225	DEWAS	SONKACH	npp	23.09920	76.43180	4/27/2022	14:24:51	D	15.30
226	DEWAS	SONKACH	npp	23.10600	76.42070	4/27/2022	01:35:16	N	1.00
227	DEWAS	SONKACH	npp	23.15060	76.49830	4/27/2022	01:35:16	N	0.70

228	DEWAS	TONK KHURD	npp	23.16040	76.29680	4/27/2022	14:24:51	D	9.10
229	DEWAS	TONK KHURD	npp	23.20740	76.41270	4/27/2022	14:24:51	D	5.90
230	DHAR	BADNAWAR	npp	22.74910	75.24650	4/27/2022	01:35:16	N	0.60
231	DHAR	BADNAWAR	npp	22.77530	75.24320	4/27/2022	01:35:16	N	1.00
232	DHAR	BADNAWAR	npp	22.77560	75.24000	4/27/2022	01:35:16	N	1.00
233	DHAR	BADNAWAR	npp	22.78040	75.24380	4/27/2022	01:35:16	N	0.50
234	DHAR	BADNAWAR	npp	22.78070	75.24050	4/27/2022	01:35:16	N	0.50
235	DHAR	DHAR	npp	22.56620	75.35070	4/27/2022	01:35:16	N	1.30
236	DHAR	DHAR	npp	22.56720	75.35200	4/27/2022	01:35:16	N	1.10
237	DHAR	DHAR	npp	22.56750	75.34880	4/27/2022	01:35:16	N	1.10
238	DHAR	DHAR	npp	22.58310	75.51550	4/27/2022	14:24:51	D	11.60
239	DHAR	DHAR	npp	22.58350	75.52070	4/27/2022	14:24:51	D	14.40
240	DHAR	DHAR	npp	22.58720	75.51620	4/27/2022	14:24:51	D	8.00
241	DHAR	DHAR	npp	22.68960	75.38830	4/27/2022	14:24:51	D	7.00
242	DHAR	DHAR	npp	22.69860	75.49400	4/27/2022	01:35:16	N	1.10
243	DINDORI	AMARPUR	npp	22.51100	80.88920	4/27/2022	12:44:33	D	19.90
244	DINDORI	DINDORI	npp	22.67200	81.12450	4/27/2022	01:35:16	N	0.60
245	DINDORI	DINDORI	npp	22.89580	81.06270	4/27/2022	01:35:16	N	1.70
246	DINDORI	SHAPURA	npp	23.08020	80.69820	4/27/2022	12:44:33	D	16.40
247	EAST NIMAR	KHANDWA	npp	22.18630	76.16730	4/27/2022	12:44:33	D	11.50
248	EAST NIMAR	KHANDWA	npp	22.22340	76.40860	4/27/2022	14:24:51	D	7.50
249	GUNA	ARON	npp	24.25060	77.44280	4/27/2022	01:35:16	N	0.50
250	GUNA	ARON	npp	24.27940	77.57180	4/27/2022	01:35:16	N	1.80
251	GUNA	ARON	npp	24.28380	77.57240	4/27/2022	01:35:16	N	1.30
252	GUNA	ARON	npp	24.33410	77.40520	4/27/2022	12:44:33	D	6.40
253	GUNA	ARON	npp	24.33660	77.40460	4/27/2022	12:44:33	D	12.30
254	GUNA	ARON	npp	24.33960	77.40370	4/27/2022	12:44:33	D	6.40
255	GUNA	ARON	npp	24.37830	77.46980	4/27/2022	12:44:33	D	7.50
256	GUNA	ARON	npp	24.37930	77.47380	4/27/2022	12:44:33	D	12.10
257	GUNA	ARON	npp	24.38730	77.62570	4/27/2022	14:24:51	D	10.70
258	GUNA	ARON	npp	24.42130	77.45360	4/27/2022	01:35:16	N	0.50
259	GUNA	ARON	npp	24.42580	77.45420	4/27/2022	01:35:16	N	0.50
260	GUNA	ARON	npp	24.49590	77.45520	4/27/2022	01:35:16	N	1.30

261	GUNA	ARON	Aqua	24.30500	77.49900	4/27/2022	13:27:52	D	12.80
262	GUNA	ARON	Aqua	24.30700	77.51100	4/27/2022	13:27:52	D	12.50
263	GUNA	ARON	Aqua	24.45700	77.41800	4/27/2022	13:27:52	D	19.30
264	GUNA	ARON	Aqua	24.45900	77.43000	4/27/2022	13:27:52	D	35.30
265	GUNA	CHACHAURA	npp	24.28170	77.07800	4/27/2022	01:35:16	N	2.10
266	GUNA	GUNA	npp	24.70000	77.46900	4/27/2022	12:44:33	D	26.50
267	GUNA	GUNA	npp	24.70090	77.47300	4/27/2022	12:44:33	D	25.30
268	GUNA	GUNA	npp	24.70220	77.12740	4/27/2022	01:35:16	N	4.10
269	GUNA	GUNA	npp	24.78820	77.27860	4/27/2022	01:35:16	N	5.20
270	GUNA	GUNA	npp	25.02040	77.09990	4/27/2022	01:35:16	N	9.30
271	GUNA	GUNA	npp	25.03490	76.98130	4/27/2022	12:44:33	D	5.00
272	GUNA	GUNA	npp	25.03590	76.98540	4/27/2022	12:44:33	D	6.10
273	GUNA	GUNA	npp	25.03800	76.97920	4/27/2022	14:24:51	D	8.80
274	GUNA	GUNA	npp	25.04050	76.97970	4/27/2022	12:44:33	D	5.00
275	GUNA	RAGHOGARH	npp	23.96620	77.21270	4/27/2022	01:35:16	N	0.40
276	GWALIOR	BHITARWAR	npp	25.72650	78.13230	4/27/2022	12:44:33	D	6.30
277	GWALIOR	BHITARWAR	npp	25.72920	78.14090	4/27/2022	01:35:16	N	1.70
278	GWALIOR	BHITARWAR	npp	25.72970	78.13630	4/27/2022	01:35:16	N	1.80
279	GWALIOR	BHITARWAR	npp	25.73360	78.14150	4/27/2022	01:35:16	N	1.10
280	GWALIOR	BHITARWAR	npp	25.77280	77.98820	4/27/2022	01:35:16	N	0.70
281	GWALIOR	BHITARWAR	npp	25.77720	77.98880	4/27/2022	01:35:16	N	0.60
282	GWALIOR	BHITARWAR	npp	25.81130	78.03370	4/27/2022	01:35:16	N	2.00
283	GWALIOR	BHITARWAR	npp	25.82020	78.01790	4/27/2022	12:44:33	D	9.90
284	GWALIOR	BHITARWAR	npp	25.82100	78.02130	4/27/2022	12:44:33	D	9.90
285	GWALIOR	BHITARWAR	npp	25.82180	78.02480	4/27/2022	12:44:33	D	8.30
286	GWALIOR	BHITARWAR	npp	25.82260	78.02830	4/27/2022	12:44:33	D	8.30
287	GWALIOR	BHITARWAR	npp	25.82340	78.03170	4/27/2022	12:44:33	D	24.30
288	GWALIOR	BHITARWAR	npp	25.82420	78.03520	4/27/2022	12:44:33	D	24.30
289	GWALIOR	BHITARWAR	npp	25.82620	78.01990	4/27/2022	12:44:33	D	9.90
290	GWALIOR	BHITARWAR	npp	25.82700	78.02340	4/27/2022	12:44:33	D	8.30
291	GWALIOR	BHITARWAR	npp	25.82770	78.02680	4/27/2022	12:44:33	D	8.30
292	GWALIOR	BHITARWAR	npp	25.82850	78.03030	4/27/2022	12:44:33	D	24.30
293	GWALIOR	BHITARWAR	npp	25.84830	78.14160	4/27/2022	12:44:33	D	7.70

294	GWALIOR	BHITARWAR	npp	25.85820	78.01570	4/27/2022	01:35:16	N	10.70
295	GWALIOR	BHITARWAR	npp	25.86210	78.02110	4/27/2022	01:35:16	N	2.50
296	GWALIOR	BHITARWAR	npp	25.86270	78.01630	4/27/2022	01:35:16	N	5.20
297	GWALIOR	BHITARWAR	npp	25.86290	78.05510	4/27/2022	01:35:16	N	1.50
298	GWALIOR	BHITARWAR	npp	25.86660	78.02170	4/27/2022	01:35:16	N	2.50
299	GWALIOR	BHITARWAR	npp	25.86710	78.01690	4/27/2022	01:35:16	N	5.20
300	GWALIOR	BHITARWAR	npp	25.86760	78.01220	4/27/2022	01:35:16	N	5.20
301	GWALIOR	BHITARWAR	npp	25.86970	78.01910	4/27/2022	12:44:33	D	11.30
302	GWALIOR	BHITARWAR	npp	25.90130	78.08730	4/27/2022	12:44:33	D	11.90
303	GWALIOR	BHITARWAR	npp	25.90200	78.09070	4/27/2022	12:44:33	D	12.00
304	GWALIOR	BHITARWAR	npp	25.90270	78.08920	4/27/2022	12:44:33	D	8.80
305	GWALIOR	BHITARWAR	npp	25.91930	78.06660	4/27/2022	12:44:33	D	8.20
306	GWALIOR	BHITARWAR	npp	25.92010	78.07010	4/27/2022	12:44:33	D	20.90
307	GWALIOR	BHITARWAR	npp	25.92440	78.06520	4/27/2022	12:44:33	D	8.20
308	GWALIOR	BHITARWAR	npp	25.92520	78.06870	4/27/2022	12:44:33	D	20.90
309	GWALIOR	BHITARWAR	npp	25.92600	78.07210	4/27/2022	12:44:33	D	20.90
310	GWALIOR	BHITARWAR	npp	25.92680	78.07550	4/27/2022	12:44:33	D	11.90
311	GWALIOR	BHITARWAR	npp	25.93010	78.17180	4/27/2022	01:35:16	N	0.70
312	GWALIOR	BHITARWAR	npp	25.93070	78.16710	4/27/2022	01:35:16	N	0.80
313	GWALIOR	BHITARWAR	npp	25.95160	78.17950	4/27/2022	01:35:16	N	0.80
314	GWALIOR	BHITARWAR	npp	25.96760	78.19610	4/27/2022	01:35:16	N	1.50
315	GWALIOR	BHITARWAR	Aqua	25.82000	78.03400	4/27/2022	13:27:52	D	36.40
316	GWALIOR	BHITARWAR	Aqua	25.82700	78.02100	4/27/2022	13:27:52	D	18.40
317	GWALIOR	DABRA	npp	25.85600	78.24720	4/27/2022	12:44:33	D	11.10
318	GWALIOR	DABRA	npp	25.85670	78.25050	4/27/2022	12:44:33	D	11.10
319	GWALIOR	DABRA	npp	25.85750	78.25390	4/27/2022	12:44:33	D	15.80
320	GWALIOR	DABRA	npp	25.85820	78.25720	4/27/2022	12:44:33	D	15.80
321	GWALIOR	DABRA	npp	25.86410	78.18770	4/27/2022	12:44:33	D	4.50
322	GWALIOR	DABRA	npp	25.87980	78.22470	4/27/2022	01:35:16	N	0.60
323	GWALIOR	DABRA	npp	25.88030	78.22190	4/27/2022	01:35:16	N	1.40
324	GWALIOR	DABRA	npp	25.88040	78.22000	4/27/2022	01:35:16	N	1.70
325	GWALIOR	DABRA	npp	25.88080	78.21730	4/27/2022	01:35:16	N	0.80
326	GWALIOR	DABRA	npp	25.88120	78.21540	4/27/2022	12:44:33	D	4.20

327	GWALIOR	DABRA	npp	25.90190	78.25970	4/27/2022	12:44:33	D	6.20
328	GWALIOR	DABRA	npp	25.90400	78.24500	4/27/2022	12:44:33	D	9.80
329	GWALIOR	DABRA	npp	25.90470	78.24840	4/27/2022	12:44:33	D	26.60
330	GWALIOR	DABRA	npp	25.90550	78.25170	4/27/2022	12:44:33	D	26.60
331	GWALIOR	DABRA	npp	25.90690	78.25830	4/27/2022	12:44:33	D	50.20
332	GWALIOR	DABRA	npp	25.90770	78.26170	4/27/2022	12:44:33	D	22.60
333	GWALIOR	DABRA	npp	25.90900	78.24370	4/27/2022	12:44:33	D	9.80
334	GWALIOR	DABRA	npp	25.90980	78.24700	4/27/2022	12:44:33	D	26.60
335	GWALIOR	DABRA	npp	25.91130	78.25360	4/27/2022	12:44:33	D	50.20
336	GWALIOR	DABRA	npp	25.91420	78.41060	4/27/2022	12:44:33	D	13.70
337	GWALIOR	DABRA	npp	25.91490	78.41390	4/27/2022	12:44:33	D	23.20
338	GWALIOR	DABRA	npp	25.91920	78.40930	4/27/2022	12:44:33	D	8.90
339	GWALIOR	DABRA	npp	25.91980	78.21940	4/27/2022	12:44:33	D	5.90
340	GWALIOR	DABRA	npp	25.92000	78.41260	4/27/2022	12:44:33	D	10.60
341	GWALIOR	DABRA	npp	25.92990	78.33680	4/27/2022	01:35:16	N	1.10
342	GWALIOR	DABRA	npp	25.93400	78.30760	4/27/2022	12:44:33	D	6.50
343	GWALIOR	DABRA	npp	25.93470	78.31090	4/27/2022	12:44:33	D	8.30
344	GWALIOR	DABRA	npp	25.93770	78.32420	4/27/2022	12:44:33	D	5.10
345	GWALIOR	DABRA	npp	25.93830	78.30290	4/27/2022	12:44:33	D	10.20
346	GWALIOR	DABRA	npp	25.93840	78.32750	4/27/2022	12:44:33	D	5.10
347	GWALIOR	DABRA	npp	25.93910	78.30620	4/27/2022	12:44:33	D	10.20
348	GWALIOR	DABRA	npp	25.93980	78.30950	4/27/2022	12:44:33	D	12.00
349	GWALIOR	DABRA	npp	25.94270	78.32280	4/27/2022	12:44:33	D	11.60
350	GWALIOR	DABRA	npp	25.94340	78.30150	4/27/2022	12:44:33	D	10.20
351	GWALIOR	DABRA	npp	25.94350	78.32610	4/27/2022	12:44:33	D	11.60
352	GWALIOR	DABRA	npp	25.94480	78.30820	4/27/2022	12:44:33	D	12.00
353	GWALIOR	DABRA	npp	25.94680	78.34370	4/27/2022	01:35:16	N	1.20
354	GWALIOR	DABRA	npp	25.94850	78.32470	4/27/2022	12:44:33	D	11.60
355	GWALIOR	DABRA	npp	25.96690	78.36050	4/27/2022	01:35:16	N	0.90
356	GWALIOR	DABRA	npp	25.96760	78.35870	4/27/2022	01:35:16	N	0.80
357	GWALIOR	DABRA	npp	25.96830	78.25820	4/27/2022	12:44:33	D	8.10
358	GWALIOR	DABRA	npp	25.97350	78.26320	4/27/2022	01:35:16	N	1.60
359	HARDA	TIMURNI	npp	22.51980	77.17340	4/27/2022	01:35:16	N	0.50

360	INDORE	DEPALPUR	npp	22.64490	75.69600	4/27/2022	14:24:51	D	6.50
361	INDORE	DEPALPUR	npp	22.65200	75.52630	4/27/2022	12:44:33	D	5.40
362	INDORE	DEPALPUR	npp	22.67640	75.69350	4/27/2022	14:24:51	D	11.70
363	INDORE	DEPALPUR	npp	23.04030	75.54680	4/27/2022	14:24:51	D	10.60
364	INDORE	INDORE	npp	22.73910	75.73720	4/27/2022	12:44:33	D	13.10
365	INDORE	INDORE	npp	22.74050	75.73960	4/27/2022	14:24:51	D	18.50
366	INDORE	INDORE	npp	22.74090	75.74500	4/27/2022	14:24:51	D	33.20
367	INDORE	INDORE	npp	22.74380	75.74220	4/27/2022	14:24:51	D	32.60
368	INDORE	INDORE	npp	22.75300	76.04910	4/27/2022	01:35:16	N	1.20
369	INDORE	MHOW	npp	22.55520	75.83650	4/27/2022	12:44:33	D	6.20
370	INDORE	MHOW	npp	22.55730	75.83270	4/27/2022	12:44:33	D	6.20
371	JABALPUR	JABALPUR	npp	23.02400	79.94540	4/27/2022	12:44:33	D	24.70
372	JABALPUR	JABALPUR	npp	23.02890	79.94420	4/27/2022	12:44:33	D	9.30
373	JABALPUR	JABALPUR	npp	23.02990	79.94210	4/27/2022	12:44:33	D	25.90
374	JABALPUR	JABALPUR	npp	23.03380	79.94300	4/27/2022	12:44:33	D	9.30
375	JABALPUR	PATAN	npp	23.33240	79.73340	4/27/2022	01:35:16	N	0.60
376	JABALPUR	PATAN	npp	23.33630	79.85500	4/27/2022	01:35:16	N	0.70
377	JABALPUR	PATAN	npp	23.33870	79.85190	4/27/2022	01:35:16	N	1.50
378	JABALPUR	PATAN	Aqua	23.35000	79.79000	4/27/2022	13:27:52	D	16.70
379	JABALPUR	PATAN	Aqua	23.35200	79.80000	4/27/2022	13:27:52	D	12.10
380	JABALPUR	SAHPURA	npp	22.98760	79.67420	4/27/2022	12:44:33	D	3.80
381	JABALPUR	SAHPURA	npp	23.14690	79.73080	4/27/2022	01:35:16	N	1.70
382	JABALPUR	SAHPURA	npp	23.18770	79.62530	4/27/2022	01:35:16	N	0.70
383	JABALPUR	SIHORA	npp	23.36980	80.02590	4/27/2022	12:44:33	D	26.80
384	JABALPUR	SIHORA	Aqua	23.36700	80.02800	4/27/2022	13:27:52	D	16.50
385	KATNI	BAHURIBAND	npp	23.70670	80.06100	4/27/2022	12:44:33	D	24.60
386	KATNI	BAHURIBAND	npp	23.74510	79.95590	4/27/2022	01:35:16	N	0.80
387	KATNI	BAHURIBAND	npp	23.74690	79.95790	4/27/2022	01:35:16	N	0.90
388	KATNI	BAHURIBAND	npp	23.75790	79.97430	4/27/2022	12:44:33	D	5.90
389	KATNI	BAHURIBAND	Aqua	23.72300	80.00000	4/27/2022	13:27:52	D	14.40
390	KATNI	BAHURIBAND	Aqua	23.75500	79.96800	4/27/2022	13:27:52	D	10.60
391	KATNI	BARHI	npp	23.72900	80.84110	4/27/2022	12:44:33	D	10.70
392	KATNI	BARHI	npp	23.73120	80.78150	4/27/2022	12:44:33	D	11.10

393	KATNI	BIJERAGHOGARH	npp	23.98560	80.54350	4/27/2022	12:44:33	D	12.10
394	KATNI	BIJERAGHOGARH	Aqua	23.97800	80.54400	4/27/2022	13:27:52	D	15.30
395	KATNI	DHIMERKHEDA	npp	23.40300	80.34260	4/27/2022	01:35:16	N	1.10
396	KATNI	DHIMERKHEDA	npp	23.45880	80.41050	4/27/2022	01:35:16	N	2.60
397	KATNI	DHIMERKHEDA	npp	23.50020	80.28590	4/27/2022	12:44:33	D	11.40
398	MANDLA	BACHHIYA	Aqua	22.48700	80.49600	4/27/2022	13:27:52	D	13.40
399	MANDLA	MANDLA	npp	22.48180	80.34400	4/27/2022	12:44:33	D	15.90
400	MANDLA	MANDLA	npp	22.61670	80.38430	4/27/2022	01:35:16	N	0.50
401	MANDLA	MANDLA	npp	22.61920	80.38200	4/27/2022	01:35:16	N	1.10
402	MANDLA	MANDLA	Aqua	22.47400	80.34800	4/27/2022	13:27:52	D	25.30
403	MANDLA	MANDLA	Terra	22.47800	80.34900	4/27/2022	10:14:50	D	19.20
404	MANDLA	MANDLA	Terra	22.47900	80.34300	4/27/2022	10:14:50	D	27.00
405	MANDLA	MANDLA	Aqua	22.48200	80.33700	4/27/2022	13:27:52	D	25.30
406	MANDLA	MANDLA	Aqua	22.48300	80.34700	4/27/2022	13:27:52	D	15.20
407	MANDLA	MANDLA	Aqua	22.61600	80.37100	4/27/2022	13:27:52	D	17.80
408	MANDLA	NAINPUR	npp	22.40340	80.17210	4/27/2022	01:35:16	N	1.20
409	MANDLA	NAINPUR	npp	22.40960	80.15350	4/27/2022	01:35:16	N	0.70
410	MANDLA	NAINPUR	npp	22.41340	80.15410	4/27/2022	01:35:16	N	0.90
411	MANDLA	NAINPUR	npp	22.41770	80.14990	4/27/2022	01:35:16	N	0.80
412	MANDLA	NAINPUR	npp	22.41820	80.17450	4/27/2022	01:35:16	N	0.80
413	MANDLA	NAINPUR	npp	22.42070	80.17620	4/27/2022	12:44:33	D	20.50
414	MANDLA	NAINPUR	npp	22.42150	80.15050	4/27/2022	01:35:16	N	0.80
415	MANDLA	NAINPUR	npp	22.42420	80.17740	4/27/2022	12:44:33	D	29.40
416	MANDLA	NAINPUR	npp	22.42560	80.17500	4/27/2022	12:44:33	D	20.50
417	MANDLA	NAINPUR	npp	22.47790	80.33680	4/27/2022	01:35:16	N	1.60
418	MANDLA	NAINPUR	Aqua	22.43500	80.14400	4/27/2022	13:27:52	D	58.20
419	MANDLA	NAINPUR	Aqua	22.43600	80.15400	4/27/2022	13:27:52	D	19.50
420	MANDLA	NIWAS	npp	22.83280	80.23700	4/27/2022	01:35:16	N	1.00
421	MANDLA	NIWAS	npp	22.83650	80.23750	4/27/2022	01:35:16	N	1.00
422	MANDSAUR	MALHARGARH	Aqua	24.33400	74.97600	4/27/2022	13:27:52	D	20.60
423	MANDSAUR	MANDSAUR	npp	24.04380	75.00810	4/27/2022	12:44:33	D	10.30
424	MANDSAUR	MANDSAUR	npp	24.06270	75.21970	4/27/2022	12:44:33	D	18.70
425	MANDSAUR	SITAMAU	npp	24.14160	75.30680	4/27/2022	01:35:16	N	0.60

426	MANDSAUR	SITAMAU	npp	24.14190	75.30340	4/27/2022	01:35:16	N	0.60
427	NARSHIMAPUR A	GOTECAON	npp	22.81620	79.44800	4/27/2022	12:44:33	D	4.90
428	NARSHIMAPUR A	GOTECAON	npp	23.02230	79.42510	4/27/2022	01:35:16	N	2.80
429	NIMACH	JAWAD	npp	24.61440	74.93040	4/27/2022	14:24:51	D	2.90
430	PANNA	AJAIGARH	Aqua	24.97300	80.47100	4/27/2022	13:27:52	D	8.50
431	PANNA	GUNAUR	npp	24.41490	80.30970	4/27/2022	12:44:33	D	7.80
432	PANNA	GUNAUR	npp	24.43210	80.06690	4/27/2022	01:35:16	N	0.50
433	PANNA	GUNAUR	npp	24.44250	80.06880	4/27/2022	12:44:33	D	9.00
434	PANNA	GUNAUR	Aqua	24.44300	80.06400	4/27/2022	13:27:52	D	14.10
435	PANNA	GUNAUR	Aqua	24.44400	80.07400	4/27/2022	13:27:52	D	15.30
436	PANNA	PANNA	npp	24.51590	80.16020	4/27/2022	01:35:16	N	1.70
437	PANNA	PANNA	npp	24.52670	80.16710	4/27/2022	01:35:16	N	2.40
438	PANNA	PANNA	npp	24.58950	80.41370	4/27/2022	12:44:33	D	8.10
439	PANNA	PANNA	Aqua	24.52600	80.18400	4/27/2022	13:27:52	D	18.50
440	PANNA	PANNA	Aqua	24.53200	80.16200	4/27/2022	13:27:52	D	22.70
441	PANNA	PANNA	Aqua	24.60000	80.38100	4/27/2022	13:27:52	D	31.50
442	PANNA	PANNA	Aqua	24.60200	80.39100	4/27/2022	13:27:52	D	38.10
443	RAISEN	BAGAMGANJ	npp	23.49430	78.45960	4/27/2022	12:44:33	D	6.90
444	RAISEN	BAGAMGANJ	npp	23.59770	78.32460	4/27/2022	01:35:16	N	0.30
445	RAISEN	BARELI	npp	23.05020	78.17630	4/27/2022	12:44:33	D	8.50
446	RAISEN	BARELI	npp	23.05110	78.18010	4/27/2022	12:44:33	D	8.50
447	RAISEN	BARELI	npp	23.05990	78.27740	4/27/2022	01:35:16	N	1.30
448	RAISEN	BARELI	npp	23.06040	78.27320	4/27/2022	01:35:16	N	1.30
449	RAISEN	BARELI	npp	23.07830	78.26000	4/27/2022	14:24:51	D	6.00
450	RAISEN	BARELI	npp	23.07980	78.25970	4/27/2022	14:24:51	D	6.80
451	RAISEN	BARELI	npp	23.11060	78.06940	4/27/2022	01:35:16	N	1.80
452	RAISEN	GAIRATGANJ	npp	23.30780	78.09170	4/27/2022	12:44:33	D	8.60
453	RAISEN	GAIRATGANJ	npp	23.30800	78.05950	4/27/2022	01:35:16	N	1.00
454	RAISEN	GAIRATGANJ	npp	23.43590	78.27800	4/27/2022	01:35:16	N	0.30
455	RAISEN	GAIRATGANJ	npp	23.44010	78.27860	4/27/2022	01:35:16	N	2.80
456	RAISEN	GAIRATGANJ	npp	23.46040	78.25920	4/27/2022	12:44:33	D	9.80
457	RAISEN	GAIRATGANJ	npp	23.46490	78.25410	4/27/2022	12:44:33	D	9.80

458	RAISEN	GAIRATGANJ	npp	23.46650	78.26150	4/27/2022	12:44:33	D	11.10
459	RAISEN	GAIRATGANJ	npp	23.49120	78.27080	4/27/2022	12:44:33	D	8.70
460	RAISEN	GAIRATGANJ	npp	23.49650	78.26940	4/27/2022	12:44:33	D	10.70
461	RAISEN	GAIRATGANJ	npp	23.50030	78.27830	4/27/2022	01:35:16	N	1.10
462	RAISEN	GAIRATGANJ	npp	23.50080	78.27410	4/27/2022	01:35:16	N	1.20
463	RAISEN	GAIRATGANJ	npp	23.50790	78.26470	4/27/2022	14:24:51	D	7.20
464	RAISEN	GAIRATGANJ	npp	23.50880	78.26880	4/27/2022	14:24:51	D	10.00
465	RAISEN	GAIRATGANJ	Aqua	23.30300	78.08800	4/27/2022	13:27:52	D	34.80
466	RAISEN	GAIRATGANJ	Aqua	23.42700	78.28300	4/27/2022	13:27:52	D	33.00
467	RAISEN	GOHARGANJ	npp	22.95410	77.54750	4/27/2022	01:35:16	N	1.10
468	RAISEN	GOHARGANJ	npp	22.95850	77.54810	4/27/2022	01:35:16	N	1.10
469	RAISEN	GOHARGANJ	npp	23.01650	77.62440	4/27/2022	14:24:51	D	9.70
470	RAISEN	GOHARGANJ	npp	23.01690	77.63160	4/27/2022	14:24:51	D	12.70
471	RAISEN	GOHARGANJ	npp	23.05540	77.67200	4/27/2022	01:35:16	N	0.80
472	RAISEN	GOHARGANJ	npp	23.05950	77.67550	4/27/2022	01:35:16	N	1.10
473	RAISEN	GOHARGANJ	npp	23.05980	77.67260	4/27/2022	01:35:16	N	0.80
474	RAISEN	GOHARGANJ	npp	23.10890	77.93690	4/27/2022	01:35:16	N	2.10
475	RAISEN	GOHARGANJ	npp	23.11110	77.58250	4/27/2022	12:44:33	D	23.00
476	RAISEN	GOHARGANJ	npp	23.11880	77.58290	4/27/2022	01:35:16	N	1.20
477	RAISEN	GOHARGANJ	npp	23.12180	77.90280	4/27/2022	12:44:33	D	11.80
478	RAISEN	GOHARGANJ	npp	23.12210	77.59270	4/27/2022	01:35:16	N	2.80
479	RAISEN	GOHARGANJ	npp	23.12760	77.58420	4/27/2022	01:35:16	N	2.10
480	RAISEN	GOHARGANJ	npp	23.17120	77.94460	4/27/2022	01:35:16	N	1.10
481	RAISEN	GOHARGANJ	npp	23.21970	77.59530	4/27/2022	01:35:16	N	1.10
482	RAISEN	GOHARGANJ	npp	23.22360	77.60050	4/27/2022	01:35:16	N	5.30
483	RAISEN	GOHARGANJ	npp	23.22850	77.59640	4/27/2022	01:35:16	N	1.70
484	RAISEN	GOHARGANJ	npp	23.23290	77.59700	4/27/2022	01:35:16	N	4.00
485	RAISEN	GOHARGANJ	npp	23.23340	77.59240	4/27/2022	01:35:16	N	4.00
486	RAISEN	GOHARGANJ	Aqua	23.06900	77.73000	4/27/2022	13:27:52	D	29.90
487	RAISEN	GOHARGANJ	Aqua	23.21000	77.58800	4/27/2022	13:27:52	D	15.50
488	RAISEN	RAISEN	npp	23.21330	77.69470	4/27/2022	12:44:33	D	9.20
489	RAISEN	RAISEN	npp	23.30950	77.62330	4/27/2022	01:35:16	N	2.10
490	RAISEN	RAISEN	npp	23.31000	77.61870	4/27/2022	01:35:16	N	2.10

491	RAISEN	RAISEN	npp	23.31440	77.94270	4/27/2022	12:44:33	D	19.80
492	RAISEN	RAISEN	npp	23.31530	77.94660	4/27/2022	12:44:33	D	24.20
493	RAISEN	RAISEN	npp	23.31610	77.95050	4/27/2022	12:44:33	D	24.20
494	RAISEN	RAISEN	npp	23.33720	77.91590	4/27/2022	12:44:33	D	11.40
495	RAISEN	RAISEN	npp	23.38540	77.95430	4/27/2022	14:24:51	D	25.70
496	RAISEN	RAISEN	npp	23.38750	77.95180	4/27/2022	14:24:51	D	11.30
497	RAISEN	RAISEN	npp	23.38930	77.85990	4/27/2022	14:24:51	D	8.80
498	RAISEN	RAISEN	npp	23.39390	77.86190	4/27/2022	14:24:51	D	23.10
499	RAISEN	RAISEN	npp	23.39650	77.85950	4/27/2022	14:24:51	D	6.60
500	RAISEN	RAISEN	npp	23.39870	77.58070	4/27/2022	01:35:16	N	1.20
501	RAISEN	RAISEN	npp	23.39960	77.57890	4/27/2022	01:35:16	N	1.00
502	RAISEN	RAISEN	npp	23.40050	77.72600	4/27/2022	01:35:16	N	6.00
503	RAISEN	RAISEN	npp	23.40180	77.56030	4/27/2022	01:35:16	N	1.50
504	RAISEN	RAISEN	npp	23.40490	77.72660	4/27/2022	01:35:16	N	1.60
505	RAISEN	RAISEN	npp	23.40560	77.55810	4/27/2022	01:35:16	N	3.00
506	RAISEN	RAISEN	npp	23.41060	77.73220	4/27/2022	12:44:33	D	7.40
507	RAISEN	RAISEN	npp	23.41370	77.72710	4/27/2022	12:44:33	D	6.80
508	RAISEN	RAISEN	npp	23.41460	77.73110	4/27/2022	12:44:33	D	6.80
509	RAISEN	RAISEN	npp	23.41610	77.73060	4/27/2022	12:44:33	D	7.40
510	RAISEN	RAISEN	npp	23.44210	77.75020	4/27/2022	01:35:16	N	1.20
511	RAISEN	RAISEN	npp	23.44270	77.74570	4/27/2022	01:35:16	N	1.20
512	RAISEN	RAISEN	npp	23.44320	77.74110	4/27/2022	01:35:16	N	1.30
513	RAISEN	RAISEN	npp	23.44850	77.52040	4/27/2022	12:44:33	D	10.30
514	RAISEN	RAISEN	npp	23.44950	77.80200	4/27/2022	01:35:16	N	6.00
515	RAISEN	RAISEN	npp	23.44970	77.52590	4/27/2022	01:35:16	N	0.90
516	RAISEN	RAISEN	npp	23.44980	77.76050	4/27/2022	01:35:16	N	1.50
517	RAISEN	RAISEN	npp	23.45140	77.74680	4/27/2022	01:35:16	N	0.70
518	RAISEN	RAISEN	npp	23.45320	77.74640	4/27/2022	12:44:33	D	18.00
519	RAISEN	RAISEN	npp	23.45360	77.53120	4/27/2022	01:35:16	N	1.20
520	RAISEN	RAISEN	npp	23.45370	77.76570	4/27/2022	01:35:16	N	2.30
521	RAISEN	RAISEN	npp	23.45410	77.75040	4/27/2022	12:44:33	D	13.40
522	RAISEN	RAISEN	npp	23.45500	77.52300	4/27/2022	12:44:33	D	10.30
523	RAISEN	RAISEN	npp	23.45510	77.75440	4/27/2022	12:44:33	D	13.40

524	RAISEN	RAISEN	npp	23.45870	77.74490	4/27/2022	12:44:33	D	18.00
525	RAISEN	RAISEN	npp	23.45870	77.79870	4/27/2022	01:35:16	N	1.20
526	RAISEN	RAISEN	npp	23.46310	77.79920	4/27/2022	01:35:16	N	1.20
527	RAISEN	RAISEN	npp	23.48710	77.76700	4/27/2022	12:44:33	D	8.80
528	RAISEN	RAISEN	npp	23.48860	77.77200	4/27/2022	01:35:16	N	1.20
529	RAISEN	RAISEN	npp	23.51910	77.69720	4/27/2022	01:35:16	N	3.10
530	RAISEN	RAISEN	npp	23.54500	77.62550	4/27/2022	01:35:16	N	4.60
531	RAISEN	RAISEN	npp	23.54760	77.63250	4/27/2022	12:44:33	D	7.60
532	RAISEN	RAISEN	Aqua	23.41800	77.72400	4/27/2022	13:27:52	D	17.50
533	RAJGARH	BIYAVRA	npp	23.79830	76.93690	4/27/2022	12:44:33	D	14.20
534	RAJGARH	BIYAVRA	npp	23.79880	76.93640	4/27/2022	12:44:33	D	10.90
535	RAJGARH	BIYAVRA	npp	23.80310	76.94010	4/27/2022	14:24:51	D	8.10
536	RAJGARH	BIYAVRA	npp	23.80350	76.94670	4/27/2022	14:24:51	D	8.10
537	RAJGARH	BIYAVRA	npp	23.81800	76.86540	4/27/2022	12:44:33	D	9.70
538	RAJGARH	BIYAVRA	npp	23.81950	76.93800	4/27/2022	01:35:16	N	0.50
539	RAJGARH	BIYAVRA	Aqua	23.80000	76.93800	4/27/2022	13:27:52	D	25.30
540	RAJGARH	NARSINGHGAR	npp	23.52200	76.68700	4/27/2022	14:24:51	D	8.70
541	RAJGARH	NARSINGHGAR	npp	23.61060	76.85970	4/27/2022	12:44:33	D	13.80
542	RAJGARH	NARSINGHGAR	npp	23.62940	76.72290	4/27/2022	01:35:16	N	1.00
543	RAJGARH	NARSINGHGAR	npp	23.67830	76.94080	4/27/2022	12:44:33	D	13.50
544	RAJGARH	RAJGARH	npp	24.03960	76.90230	4/27/2022	12:44:33	D	8.70
545	RAJGARH	RAJGARH	Aqua	24.04200	76.91100	4/27/2022	13:27:52	D	36.90
546	RAJGARH	SARANGPUR	npp	23.57880	76.51330	4/27/2022	01:35:16	N	1.40
547	RATLAM	ALOTOT	npp	23.67520	75.52870	4/27/2022	01:35:16	N	2.60
548	RATLAM	ALOTOT	npp	23.69400	75.39100	4/27/2022	14:24:51	D	4.50
549	RATLAM	PIPLODA	npp	23.56820	75.00900	4/27/2022	12:44:33	D	6.90
550	RATLAM	PIPLODA	npp	23.56840	75.01180	4/27/2022	12:44:33	D	8.70
551	RATLAM	RATLAM	npp	23.24120	75.26640	4/27/2022	14:24:51	D	10.60
552	RATLAM	RATLAM	npp	23.29520	75.19770	4/27/2022	01:35:16	N	0.90
553	RATLAM	RATLAM	npp	23.39050	75.12140	4/27/2022	12:44:33	D	7.50
554	RATLAM	RATLAM	npp	23.47410	75.04650	4/27/2022	01:35:16	N	1.20
555	REWA	HANUMANA	npp	24.83700	82.00000	4/27/2022	01:35:16	N	2.00
556	REWA	MAUGANJ	npp	24.60110	81.86080	4/27/2022	12:44:33	D	4.30

557	REWA	SIRMAUR	Aqua	24.71800	81.20100	4/27/2022	13:27:52	D	21.10
558	REWA	TEONTHAR	npp	24.96840	81.79830	4/27/2022	12:44:33	D	10.10
559	REWA	TEONTHAR	npp	24.96920	81.80260	4/27/2022	12:44:33	D	10.10
560	REWA	TEONTHAR	npp	24.97170	81.79310	4/27/2022	12:44:33	D	21.10
561	REWA	TEONTHAR	npp	24.97260	81.79740	4/27/2022	12:44:33	D	10.10
562	REWA	TEONTHAR	npp	24.98020	81.79500	4/27/2022	01:35:16	N	1.00
563	REWA	TEONTHAR	npp	24.98370	81.79560	4/27/2022	01:35:16	N	1.50
564	REWA	TEONTHAR	npp	24.98680	81.51200	4/27/2022	12:44:33	D	7.50
565	REWA	TEONTHAR	npp	24.99660	81.65200	4/27/2022	12:44:33	D	5.90
566	REWA	TEONTHAR	Aqua	24.96500	81.78700	4/27/2022	13:27:52	D	15.00
567	REWA	TEONTHAR	Aqua	24.96600	81.79800	4/27/2022	13:27:52	D	48.40
568	REWA	TEONTHAR	Terra	24.97000	81.81000	4/27/2022	10:14:50	D	16.00
569	REWA	TEONTHAR	Terra	24.97200	81.79100	4/27/2022	10:14:50	D	29.80
570	REWA	TEONTHAR	Terra	24.97800	81.79900	4/27/2022	10:14:50	D	59.30
571	REWA	TEONTHAR	Aqua	24.98200	81.51200	4/27/2022	13:27:52	D	21.20
572	REWA	TEONTHAR	Aqua	24.99100	81.51100	4/27/2022	13:27:52	D	9.40
573	SAGAR	BANDA	npp	23.90200	78.94190	4/27/2022	01:35:16	N	2.70
574	SAGAR	BANDA	npp	23.91420	78.94360	4/27/2022	01:35:16	N	0.50
575	SAGAR	BINA	npp	24.14530	78.17230	4/27/2022	01:35:16	N	0.40
576	SAGAR	BINA	npp	24.15310	78.21810	4/27/2022	01:35:16	N	0.50
577	SAGAR	KESALI	npp	23.25740	78.89050	4/27/2022	12:44:33	D	6.90
578	SAGAR	KHURAI	npp	23.99170	78.35840	4/27/2022	12:44:33	D	9.70
579	SAGAR	KHURAI	npp	23.99520	78.35640	4/27/2022	12:44:33	D	10.00
580	SAGAR	KHURAI	npp	24.01870	78.63190	4/27/2022	01:35:16	N	0.80
581	SAGAR	KHURAI	npp	24.02850	78.62820	4/27/2022	01:35:16	N	1.50
582	SAGAR	KHURAI	npp	24.08790	78.21790	4/27/2022	01:35:16	N	1.30
583	SAGAR	RAHAT GARH	npp	23.85230	78.55960	4/27/2022	01:35:16	N	0.60
584	SAGAR	REHLI	npp	23.59650	78.94840	4/27/2022	01:35:16	N	1.00
585	SAGAR	REHLI	npp	23.60000	78.95290	4/27/2022	01:35:16	N	0.40
586	SAGAR	REHLI	npp	23.60050	78.94900	4/27/2022	01:35:16	N	0.40
587	SAGAR	REHLI	npp	23.62830	78.99240	4/27/2022	01:35:16	N	1.00
588	SAGAR	REHLI	npp	23.63230	78.99300	4/27/2022	01:35:16	N	1.00
589	SAGAR	SAGAR	npp	23.59410	78.68440	4/27/2022	12:44:33	D	9.00

590	SAGAR	SAGAR	npp	23.64390	78.51280	4/27/2022	01:35:16	N	0.70
591	SAGAR	SAGAR	npp	23.67170	78.51460	4/27/2022	12:44:33	D	5.00
592	SAGAR	SAGAR	npp	23.75190	78.61440	4/27/2022	01:35:16	N	0.40
593	SAGAR	SAGAR	npp	23.77670	78.82640	4/27/2022	01:35:16	N	0.70
594	SAGAR	SAGAR	npp	23.77940	78.82520	4/27/2022	01:35:16	N	1.70
595	SAGAR	SAGAR	npp	23.78270	78.56850	4/27/2022	01:35:16	N	0.50
596	SAGAR	SAGAR	npp	23.95920	78.59820	4/27/2022	01:35:16	N	1.40
597	SATNA	MAIHAR	npp	24.16640	80.69650	4/27/2022	01:35:16	N	1.40
598	SATNA	MAJHG>WAN	npp	24.94750	80.53220	4/27/2022	12:44:33	D	11.70
599	SATNA	NAGOD	npp	24.65500	80.61360	4/27/2022	12:44:33	D	11.20
600	SATNA	NAGOD	npp	24.65950	80.61250	4/27/2022	12:44:33	D	11.20
601	SATNA	NAGOD	Aqua	24.51700	80.57200	4/27/2022	13:27:52	D	17.50
602	SATNA	NAGOD	Aqua	24.55800	80.46800	4/27/2022	13:27:52	D	11.40
603	SATNA	NAGOD	Aqua	24.58300	80.51400	4/27/2022	13:27:52	D	17.40
604	SATNA	NAGOD	Aqua	24.58500	80.52400	4/27/2022	13:27:52	D	13.40
605	SATNA	NAGOD	Aqua	24.64600	80.63300	4/27/2022	13:27:52	D	57.00
606	SATNA	NAGOD	Aqua	24.65200	80.61200	4/27/2022	13:27:52	D	28.90
607	SATNA	R>MPURBAGHLEA N	npp	24.44330	81.04240	4/27/2022	12:44:33	D	19.60
608	SATNA	R>MPURBAGHLEA N	Aqua	24.43600	81.03800	4/27/2022	13:27:52	D	34.00
609	SATNA	R>MPURBAGHLEA N	Aqua	24.43800	81.04700	4/27/2022	13:27:52	D	60.80
610	SATNA	R>MPURBAGHLEA N	Aqua	24.44600	81.04600	4/27/2022	13:27:52	D	10.70
611	SATNA	RAGUR>JNAGAR	npp	24.62340	80.71430	4/27/2022	12:44:33	D	7.50
612	SATNA	RAGUR>JNAGAR	npp	24.65150	80.61980	4/27/2022	12:44:33	D	35.60
613	SATNA	RAGUR>JNAGAR	npp	24.65250	80.62480	4/27/2022	12:44:33	D	35.60
614	SATNA	RAGUR>JNAGAR	npp	24.65600	80.61870	4/27/2022	12:44:33	D	59.00
615	SATNA	RAGUR>JNAGAR	npp	24.65810	80.62880	4/27/2022	12:44:33	D	55.30
616	SATNA	RAGUR>JNAGAR	npp	24.66050	80.61760	4/27/2022	12:44:33	D	59.00
617	SATNA	RAGUR>JNAGAR	npp	24.66110	80.73550	4/27/2022	01:35:16	N	1.30
618	SATNA	RAGUR>JNAGAR	npp	24.66160	80.62260	4/27/2022	12:44:33	D	59.00
619	SATNA	RAGUR>JNAGAR	Aqua	24.64500	80.62300	4/27/2022	13:27:52	D	37.40
620	SATNA	RAGUR>JNAGAR	Aqua	24.64700	80.64300	4/27/2022	13:27:52	D	42.10

621	SATNA	RAGUR>JNAGAR	Aqua	24.65400	80.62100	4/27/2022	13:27:52	D	37.00
622	SATNA	RAGUR>JNAGAR	Aqua	24.65500	80.63100	4/27/2022	13:27:52	D	48.80
623	SATNA	RAGUR>JNAGAR	Aqua	24.65600	80.64100	4/27/2022	13:27:52	D	13.70
624	SATNA	UCHAHAR	npp	24.39480	80.80230	4/27/2022	12:44:33	D	8.00
625	SATNA	UCHAHAR	npp	24.39580	80.80720	4/27/2022	12:44:33	D	8.00
626	SATNA	UCHAHAR	npp	24.39690	80.81220	4/27/2022	12:44:33	D	11.80
627	SATNA	UCHAHAR	npp	24.39790	80.81710	4/27/2022	12:44:33	D	11.80
628	SATNA	UCHAHAR	Aqua	24.38600	80.81700	4/27/2022	13:27:52	D	60.30
629	SATNA	UCHAHAR	Aqua	24.38800	80.82600	4/27/2022	13:27:52	D	71.50
630	SATNA	UCHAHAR	Aqua	24.39500	80.81500	4/27/2022	13:27:52	D	49.90
631	SATNA	UCHAHAR	Aqua	24.39700	80.82500	4/27/2022	13:27:52	D	12.10
632	SATNA	UCHAHAR	Aqua	24.40900	80.78300	4/27/2022	13:27:52	D	14.50
633	SATNA	UCHAHAR	Aqua	24.45800	80.79800	4/27/2022	13:27:52	D	20.80
634	SEHORE	ICHHAWAR	npp	22.90070	77.08500	4/27/2022	01:35:16	N	1.50
635	SEHORE	NASRULLAHGANJ	npp	22.78170	77.29310	4/27/2022	01:35:16	N	1.80
636	SEHORE	NASRULLAHGANJ	npp	22.78310	77.29490	4/27/2022	01:35:16	N	1.70
637	SEHORE	SEHORE	npp	23.32180	77.21340	4/27/2022	01:35:16	N	1.10
638	SEHORE	SEHORE	npp	23.32290	77.21000	4/27/2022	01:35:16	N	0.80
639	SEHORE	SEHORE	npp	23.34060	77.08650	4/27/2022	01:35:16	N	1.30
640	SEHORE	SEHORE	npp	23.34090	77.08520	4/27/2022	01:35:16	N	1.60
641	SEHORE	SEHORE	npp	23.34120	77.08150	4/27/2022	01:35:16	N	2.50
642	SEHORE	SEHORE	npp	23.34520	77.08710	4/27/2022	01:35:16	N	1.30
643	SEHORE	SEHORE	npp	23.34550	77.08580	4/27/2022	01:35:16	N	3.00
644	SEHORE	SEHORE	npp	23.34570	77.08210	4/27/2022	01:35:16	N	2.50
645	SEHORE	SEHORE	npp	23.34610	77.08080	4/27/2022	01:35:16	N	3.00
646	SEHORE	SEHORE	npp	23.41880	77.17260	4/27/2022	01:35:16	N	1.80
647	SEHORE	SEHORE	npp	23.45350	77.24380	4/27/2022	01:35:16	N	1.30
648	SEHORE	SEHORE	npp	23.47360	77.10030	4/27/2022	01:35:16	N	1.10
649	SEHORE	SEHORE	npp	23.49130	77.10770	4/27/2022	01:35:16	N	0.60
650	SEHORE	SEHORE	npp	23.52520	77.21810	4/27/2022	01:35:16	N	1.00
651	SEONI	BARGHAT	npp	21.99620	79.76430	4/27/2022	01:35:16	N	2.80
652	SEONI	BARGHAT	npp	22.00400	79.61330	4/27/2022	12:44:33	D	8.40
653	SEONI	BARGHAT	npp	22.06150	79.62140	4/27/2022	01:35:16	N	0.80

654	SEONI	BARGHAT	npp	22.06540	79.70130	4/27/2022	01:35:16	N	1.70
655	SEONI	BARGHAT	npp	22.06610	79.70380	4/27/2022	01:35:16	N	0.80
656	SEONI	BARGHAT	Aqua	22.00400	79.61900	4/27/2022	13:27:52	D	13.80
657	SEONI	GHANSAUR	npp	22.38340	79.82540	4/27/2022	01:35:16	N	1.20
658	SEONI	GHANSAUR	npp	22.39800	79.77160	4/27/2022	01:35:16	N	1.70
659	SEONI	GHANSAUR	npp	22.42930	79.67870	4/27/2022	01:35:16	N	0.50
660	SEONI	GHANSAUR	npp	22.43700	79.67980	4/27/2022	01:35:16	N	1.10
661	SEONI	GHANSAUR	npp	22.43760	79.67480	4/27/2022	01:35:16	N	1.10
662	SEONI	GHANSAUR	npp	22.43830	79.66970	4/27/2022	01:35:16	N	0.70
663	SEONI	KEWLARI	npp	22.36570	79.96380	4/27/2022	01:35:16	N	2.60
664	SEONI	KEWLARI	npp	22.36630	79.95880	4/27/2022	01:35:16	N	2.60
665	SEONI	KEWLARI	npp	22.36940	79.96430	4/27/2022	01:35:16	N	0.90
666	SEONI	KEWLARI	npp	22.38650	79.89160	4/27/2022	01:35:16	N	1.00
667	SEONI	KEWLARI	npp	22.38960	79.89720	4/27/2022	01:35:16	N	1.00
668	SEONI	KEWLARI	npp	22.39030	79.89220	4/27/2022	01:35:16	N	1.00
669	SEONI	KEWLARI	npp	22.40520	79.98480	4/27/2022	01:35:16	N	0.60
670	SEONI	KEWLARI	npp	22.40650	79.97510	4/27/2022	01:35:16	N	0.90
671	SEONI	KEWLARI	npp	22.42070	80.04190	4/27/2022	01:35:16	N	0.60
672	SEONI	KEWLARI	Aqua	22.44100	79.94000	4/27/2022	13:27:52	D	12.70
673	SEONI	LAKHNADOU	npp	22.32190	79.59640	4/27/2022	12:44:33	D	10.70
674	SEONI	LAKHNADOU	npp	22.35410	79.70200	4/27/2022	01:35:16	N	0.70
675	SEONI	LAKHNADOU	npp	22.38290	79.60880	4/27/2022	12:44:33	D	17.00
676	SEONI	LAKHNADOU	npp	22.38360	79.61200	4/27/2022	12:44:33	D	28.10
677	SEONI	LAKHNADOU	npp	22.40700	79.67020	4/27/2022	01:35:16	N	2.40
678	SEONI	LAKHNADOU	npp	22.46150	79.41830	4/27/2022	12:44:33	D	4.90
679	SEONI	LAKHNADOU	npp	22.57060	79.44520	4/27/2022	01:35:16	N	2.90
680	SEONI	LAKHNADOU	npp	22.58870	79.45250	4/27/2022	12:44:33	D	6.20
681	SEONI	LAKHNADOU	npp	22.75890	79.74420	4/27/2022	12:44:33	D	5.10
682	SEONI	SEONI	npp	22.12040	79.54780	4/27/2022	12:44:33	D	15.40
683	SEONI	SEONI	npp	22.12110	79.55100	4/27/2022	12:44:33	D	10.40
684	SEONI	SEONI	npp	22.16660	79.39940	4/27/2022	01:35:16	N	2.30
685	SEONI	SEONI	npp	22.20150	79.59440	4/27/2022	12:44:33	D	8.90
686	SEONI	SEONI	npp	22.20450	79.59190	4/27/2022	12:44:33	D	6.30

687	SEONI	SEONI	npp	22.20510	79.59510	4/27/2022	12:44:33	D	6.30
688	SEONI	SEONI	npp	22.23950	79.57450	4/27/2022	01:35:16	N	0.80
689	SEONI	SEONI	npp	22.24200	79.58540	4/27/2022	01:35:16	N	0.30
690	SEONI	SEONI	npp	22.26570	79.73290	4/27/2022	01:35:16	N	0.60
691	SEONI	SEONI	npp	22.26750	79.74010	4/27/2022	01:35:16	N	0.60
692	SEONI	SEONI	npp	22.26880	79.73010	4/27/2022	01:35:16	N	0.50
693	SEONI	SEONI	npp	22.26880	79.73840	4/27/2022	01:35:16	N	0.30
694	SEONI	SEONI	npp	22.28410	79.76300	4/27/2022	01:35:16	N	0.60
695	SEONI	SEONI	npp	22.33930	79.75600	4/27/2022	01:35:16	N	0.90
696	SHAH DOL	BEOHARI	Aqua	24.00400	81.23100	4/27/2022	13:27:52	D	12.50
697	SHAH DOL	SOHAGPUR	npp	23.18070	81.54640	4/27/2022	12:44:33	D	5.90
698	SHAH DOL	SOHAGPUR	npp	23.59120	81.52150	4/27/2022	01:35:16	N	1.00
699	SHAJAPUR	AGAR	npp	23.59420	75.88580	4/27/2022	14:24:51	D	9.50
700	SHAJAPUR	BAROUD	npp	23.73220	75.88120	4/27/2022	12:44:33	D	8.50
701	SHAJAPUR	BAROUD	npp	23.78600	75.73100	4/27/2022	01:35:16	N	1.60
702	SHAJAPUR	BAROUD	npp	23.78620	75.73050	4/27/2022	01:35:16	N	3.00
703	SHAJAPUR	BAROUD	npp	23.85070	75.82790	4/27/2022	14:24:51	D	9.90
704	SHAJAPUR	BAROUD	npp	23.85720	75.82740	4/27/2022	14:24:51	D	9.90
705	SHAJAPUR	GULNA	npp	23.37360	76.44600	4/27/2022	14:24:51	D	24.30
706	SHAJAPUR	GULNA	npp	23.37400	76.45200	4/27/2022	14:24:51	D	23.60
707	SHAJAPUR	GULNA	npp	23.52910	76.52910	4/27/2022	01:35:16	N	0.50
708	SHAJAPUR	GULNA	Aqua	23.37200	76.44300	4/27/2022	13:27:52	D	22.00
709	SHAJAPUR	MOMAN BARODIY	npp	23.54100	76.26820	4/27/2022	12:44:33	D	13.30
710	SHAJAPUR	SHAJAPUR	npp	23.44040	76.29020	4/27/2022	14:24:51	D	15.80
711	SHAJAPUR	SHAJAPUR	npp	23.45750	76.42920	4/27/2022	12:44:33	D	7.40
712	SHAJAPUR	SHAJAPUR	npp	23.47150	76.29020	4/27/2022	01:35:16	N	0.60
713	SHAJAPUR	SHAJAPUR	npp	23.50670	76.27920	4/27/2022	12:44:33	D	8.50
714	SHAJAPUR	SUJALPUR	npp	23.27780	76.61990	4/27/2022	12:44:33	D	7.40
715	SHAJAPUR	SUJALPUR	npp	23.27890	76.62470	4/27/2022	12:44:33	D	7.40
716	SHAJAPUR	SUJALPUR	npp	23.28020	76.62090	4/27/2022	12:44:33	D	14.90
717	SHAJAPUR	SUJALPUR	npp	23.44120	76.64020	4/27/2022	14:24:51	D	15.00
718	SHAJAPUR	SUJALPUR	npp	23.44470	76.64150	4/27/2022	14:24:51	D	15.30
719	SHAJAPUR	SUJALPUR	npp	23.44630	76.62190	4/27/2022	01:35:16	N	1.20

720	SHAJAPUR	SUJALPUR	Aqua	23.27400	76.62400	4/27/2022	13:27:52	D	34.40
721	SHEOPUR	SHEOPUR	npp	25.45960	76.57480	4/27/2022	12:44:33	D	17.80
722	SHEOPUR	SHEOPUR	npp	25.46010	76.57510	4/27/2022	12:44:33	D	10.50
723	SHEOPUR	SHEOPUR	npp	25.46060	76.57910	4/27/2022	12:44:33	D	11.70
724	SHEOPUR	SHEOPUR	npp	25.46110	76.57940	4/27/2022	12:44:33	D	21.20
725	SHEOPUR	SHEOPUR	npp	25.46570	76.57340	4/27/2022	12:44:33	D	10.50
726	SHEOPUR	SHEOPUR	npp	25.46630	76.57750	4/27/2022	12:44:33	D	11.70
727	SHEOPUR	SHEOPUR	npp	25.49050	76.57630	4/27/2022	01:35:16	N	4.40
728	SHEOPUR	SHEOPUR	npp	25.52440	76.69380	4/27/2022	12:44:33	D	5.90
729	SHEOPUR	SHEOPUR	npp	25.72940	76.63530	4/27/2022	12:44:33	D	9.40
730	SHEOPUR	SHEOPUR	npp	25.73340	76.65220	4/27/2022	12:44:33	D	18.50
731	SHEOPUR	SHEOPUR	npp	25.73500	76.63380	4/27/2022	12:44:33	D	9.40
732	SHEOPUR	SHEOPUR	Terra	25.47300	76.58700	4/27/2022	10:14:50	D	80.90
733	SHEOPUR	SHEOPUR	Terra	25.47400	76.59200	4/27/2022	10:14:50	D	59.30
734	SHEOPUR	SHEOPUR	Aqua	25.73400	76.64400	4/27/2022	13:27:52	D	14.20
735	SHIVPURI	KOLARAS	npp	24.95370	77.79560	4/27/2022	01:35:16	N	0.90
736	SHIVPURI	KOLARAS	npp	25.05920	77.87710	4/27/2022	01:35:16	N	0.30
737	SHIVPURI	KOLARAS	npp	25.05990	77.87890	4/27/2022	01:35:16	N	0.50
738	SHIVPURI	KOLARAS	npp	25.09120	77.87170	4/27/2022	01:35:16	N	2.20
739	SHIVPURI	KOLARAS	npp	25.09950	77.87760	4/27/2022	01:35:16	N	2.00
740	SHIVPURI	KOLARAS	npp	25.15900	77.66140	4/27/2022	12:44:33	D	14.50
741	SHIVPURI	KOLARAS	npp	25.15900	77.67020	4/27/2022	12:44:33	D	83.30
742	SHIVPURI	KOLARAS	npp	25.15990	77.66520	4/27/2022	12:44:33	D	59.10
743	SHIVPURI	KOLARAS	npp	25.16080	77.66890	4/27/2022	12:44:33	D	59.10
744	SHIVPURI	KOLARAS	npp	25.16350	77.66490	4/27/2022	12:44:33	D	18.30
745	SINGRAULI	CHITRANGI	Aqua	24.27800	82.56100	4/27/2022	13:27:52	D	9.40
746	SINGRAULI	SINGRAULI	npp	23.92320	82.64590	4/27/2022	01:35:16	N	1.10
747	SINGRAULI	SINGRAULI	npp	23.92390	82.64320	4/27/2022	01:35:16	N	1.10
748	SINGRAULI	SINGRAULI	npp	24.17360	82.65030	4/27/2022	01:35:16	N	1.50
749	TIKAMGARH	NIVARI	npp	25.52700	78.89010	4/27/2022	12:44:33	D	13.30
750	TIKAMGARH	TIKAMGARH	npp	24.65550	78.90350	4/27/2022	01:35:16	N	1.00
751	TIKAMGARH	TIKAMGARH	npp	24.70410	78.83880	4/27/2022	12:44:33	D	7.80
752	TIKAMGARH	TIKAMGARH	npp	24.70480	78.84210	4/27/2022	12:44:33	D	7.80

753	UJJAIN	BARNAGAR	npp	22.89320	75.41540	4/27/2022	01:35:16	N	0.30
754	UJJAIN	BARNAGAR	npp	23.07600	75.56130	4/27/2022	01:35:16	N	1.00
755	UJJAIN	BARNAGAR	npp	23.07670	75.56140	4/27/2022	01:35:16	N	1.30
756	UJJAIN	BARNAGAR	npp	23.11750	75.56700	4/27/2022	14:24:51	D	24.60
757	UJJAIN	BARNAGAR	npp	23.12130	75.56390	4/27/2022	14:24:51	D	16.50
758	UJJAIN	BARNAGAR	npp	23.12170	75.56920	4/27/2022	14:24:51	D	16.50
759	UJJAIN	BARNAGAR	npp	23.15520	75.24460	4/27/2022	12:44:33	D	9.00
760	UJJAIN	BARNAGAR	npp	23.26230	75.42330	4/27/2022	01:35:16	N	0.90
761	UJJAIN	GHATIYA	npp	23.22250	75.79450	4/27/2022	12:44:33	D	8.40
762	UJJAIN	GHATIYA	npp	23.27200	75.82690	4/27/2022	01:35:16	N	0.80
763	UJJAIN	GHATIYA	npp	23.35440	75.65810	4/27/2022	01:35:16	N	1.50
764	UJJAIN	GHATIYA	npp	23.38070	75.95110	4/27/2022	01:35:16	N	0.70
765	UJJAIN	KACHROD	npp	23.38140	75.38880	4/27/2022	12:44:33	D	5.90
766	UJJAIN	KACHROD	npp	23.41740	75.18770	4/27/2022	01:35:16	N	0.90
767	UJJAIN	KACHROD	npp	23.42320	75.18160	4/27/2022	01:35:16	N	0.50
768	UJJAIN	KACHROD	npp	23.42450	75.18320	4/27/2022	01:35:16	N	0.70
769	UJJAIN	KACHROD	npp	23.43050	75.21280	4/27/2022	01:35:16	N	0.80
770	UJJAIN	KACHROD	npp	23.43080	75.20940	4/27/2022	01:35:16	N	0.90
771	UJJAIN	KACHROD	npp	23.43120	75.20610	4/27/2022	01:35:16	N	0.90
772	UJJAIN	KACHROD	npp	23.43230	75.21110	4/27/2022	01:35:16	N	0.80
773	UJJAIN	KACHROD	npp	23.43260	75.20780	4/27/2022	01:35:16	N	0.80
774	UJJAIN	KACHROD	npp	23.44500	75.20440	4/27/2022	12:44:33	D	11.10
775	UJJAIN	KACHROD	npp	23.44580	75.17890	4/27/2022	01:35:16	N	1.00
776	UJJAIN	KACHROD	npp	23.44610	75.17560	4/27/2022	01:35:16	N	1.00
777	UJJAIN	KACHROD	npp	23.45300	75.26700	4/27/2022	01:35:16	N	0.80
778	UJJAIN	KACHROD	npp	23.56800	75.35260	4/27/2022	14:24:51	D	3.10
779	UJJAIN	MEHIDPUR	npp	23.38930	75.67420	4/27/2022	14:24:51	D	11.60
780	UJJAIN	MEHIDPUR	npp	23.44760	75.60410	4/27/2022	14:24:51	D	13.10
781	UJJAIN	MEHIDPUR	npp	23.45030	75.60520	4/27/2022	14:24:51	D	22.40
782	UJJAIN	MEHIDPUR	npp	23.46290	75.63510	4/27/2022	01:35:16	N	1.50
783	UJJAIN	MEHIDPUR	npp	23.62610	75.79300	4/27/2022	14:24:51	D	21.90
784	UJJAIN	MEHIDPUR	npp	23.62910	75.78690	4/27/2022	01:35:16	N	3.30
785	UJJAIN	MEHIDPUR	npp	23.63350	75.79360	4/27/2022	01:35:16	N	3.30

786	UJJAIN	MEHIDPUR	npp	23.66650	75.66620	4/27/2022	01:35:16	N	1.80
787	UJJAIN	MEHIDPUR	npp	23.68990	75.73150	4/27/2022	01:35:16	N	1.70
788	UJJAIN	MEHIDPUR	npp	23.69020	75.73200	4/27/2022	01:35:16	N	0.90
789	UJJAIN	MEHIDPUR	Aqua	23.63700	75.80200	4/27/2022	02:35:00	N	6.90
790	UJJAIN	MEHIDPUR	Aqua	23.63800	75.79500	4/27/2022	02:35:00	N	7.00
791	UJJAIN	NAGDA	npp	23.44340	75.62660	4/27/2022	01:35:16	N	2.20
792	UJJAIN	NAGDA	npp	23.44470	75.61410	4/27/2022	01:35:16	N	4.00
793	UJJAIN	NAGDA	npp	23.56100	75.40140	4/27/2022	01:35:16	N	0.40
794	UJJAIN	TARANA	npp	23.30920	76.04710	4/27/2022	01:35:16	N	1.10
795	UJJAIN	TARANA	npp	23.32700	76.09280	4/27/2022	12:44:33	D	12.80
796	UJJAIN	TARANA	npp	23.34390	76.00830	4/27/2022	12:44:33	D	7.70
797	UJJAIN	UJJAIN	npp	23.06390	75.82450	4/27/2022	01:35:16	N	0.80
798	UJJAIN	UJJAIN	npp	23.06510	75.82500	4/27/2022	01:35:16	N	0.80
799	UJJAIN	UJJAIN	npp	23.06870	75.89680	4/27/2022	12:44:33	D	35.20
800	UJJAIN	UJJAIN	npp	23.08490	75.80350	4/27/2022	14:24:51	D	9.40
801	UJJAIN	UJJAIN	npp	23.08530	75.80910	4/27/2022	14:24:51	D	9.40
802	UJJAIN	UJJAIN	npp	23.09120	75.80310	4/27/2022	14:24:51	D	8.70
803	UJJAIN	UJJAIN	npp	23.09160	75.80860	4/27/2022	14:24:51	D	8.70
804	UJJAIN	UJJAIN	npp	23.18750	75.74720	4/27/2022	12:44:33	D	12.00
805	UJJAIN	UJJAIN	npp	23.19090	75.74640	4/27/2022	12:44:33	D	18.20
806	UJJAIN	UJJAIN	npp	23.20890	75.80960	4/27/2022	12:44:33	D	16.70
807	UJJAIN	UJJAIN	npp	23.22990	75.84000	4/27/2022	01:35:16	N	2.50
808	UJJAIN	UJJAIN	Aqua	23.20100	75.81100	4/27/2022	13:27:52	D	64.80
809	UMARIA	BANDHOGARH	Aqua	23.29500	80.79200	4/27/2022	13:27:52	D	9.00
810	UMARIA	MANPUR	npp	23.77480	81.06610	4/27/2022	12:44:33	D	9.80
811	UMARIA	PALI	npp	23.34350	81.29740	4/27/2022	12:44:33	D	8.40
812	VIDESHA	BASODA	npp	23.73100	78.08790	4/27/2022	12:44:33	D	11.40
813	VIDESHA	BASODA	npp	23.73270	78.08920	4/27/2022	12:44:33	D	5.10
814	VIDESHA	BASODA	npp	23.75050	78.08130	4/27/2022	01:35:16	N	0.90
815	VIDESHA	BASODA	npp	23.98870	77.79350	4/27/2022	01:35:16	N	1.70
816	VIDESHA	BASODA	npp	24.01030	77.79840	4/27/2022	01:35:16	N	0.90
817	VIDESHA	BASODA	Aqua	23.86200	77.86900	4/27/2022	13:27:52	D	23.40
818	VIDESHA	GYARASPUR	npp	23.58750	78.15360	4/27/2022	01:35:16	N	0.80

819	VIDESHA	GYARASPUR	npp	23.59180	78.15420	4/27/2022	01:35:16	N	0.80
820	VIDESHA	GYARASPUR	npp	23.63760	78.15710	4/27/2022	12:44:33	D	5.00
821	VIDESHA	GYARASPUR	npp	23.63850	78.15640	4/27/2022	12:44:33	D	8.70
822	VIDESHA	GYARASPUR	npp	23.68200	77.85080	4/27/2022	14:24:51	D	6.00
823	VIDESHA	GYARASPUR	npp	23.71600	77.84510	4/27/2022	01:35:16	N	1.10
824	VIDESHA	KORWAI	npp	24.06090	78.20140	4/27/2022	12:44:33	D	14.20
825	VIDESHA	KORWAI	npp	24.13770	77.93020	4/27/2022	01:35:16	N	2.80
826	VIDESHA	KORWAI	npp	24.14910	78.03240	4/27/2022	12:44:33	D	6.90
827	VIDESHA	KORWAI	npp	24.15330	78.06520	4/27/2022	01:35:16	N	0.80
828	VIDESHA	LETERI	npp	23.96710	77.50690	4/27/2022	12:44:33	D	10.60
829	VIDESHA	LETERI	npp	24.04210	77.56260	4/27/2022	01:35:16	N	1.00
830	VIDESHA	LETERI	npp	24.05500	77.42440	4/27/2022	01:35:16	N	1.30
831	VIDESHA	LETERI	npp	24.05740	77.42780	4/27/2022	01:35:16	N	7.00
832	VIDESHA	LETERI	npp	24.05800	77.42290	4/27/2022	01:35:16	N	7.00
833	VIDESHA	LETERI	npp	24.05900	77.42990	4/27/2022	01:35:16	N	4.30
834	VIDESHA	LETERI	npp	24.05950	77.42500	4/27/2022	01:35:16	N	7.90
835	VIDESHA	LETERI	npp	24.11680	77.51930	4/27/2022	14:24:51	D	8.40
836	VIDESHA	LETERI	npp	24.13080	77.51220	4/27/2022	12:44:33	D	9.20
837	VIDESHA	LETERI	npp	24.15710	77.45750	4/27/2022	12:44:33	D	12.80
838	VIDESHA	LETERI	npp	24.16170	77.45200	4/27/2022	12:44:33	D	9.60
839	VIDESHA	LETERI	npp	24.16270	77.45600	4/27/2022	12:44:33	D	20.00
840	VIDESHA	LETERI	npp	24.16530	77.41670	4/27/2022	12:44:33	D	7.30
841	VIDESHA	LETERI	npp	24.25950	77.40410	4/27/2022	01:35:16	N	1.30
842	VIDESHA	LETERI	npp	24.26060	77.40600	4/27/2022	01:35:16	N	1.20
843	VIDESHA	LETERI	Aqua	24.15400	77.45300	4/27/2022	13:27:52	D	28.40
844	VIDESHA	NATERAN	npp	23.72880	77.73060	4/27/2022	01:35:16	N	0.40
845	VIDESHA	NATERAN	npp	23.82280	77.53430	4/27/2022	01:35:16	N	0.80
846	VIDESHA	NATERAN	npp	23.82900	77.43130	4/27/2022	12:44:33	D	12.70
847	VIDESHA	NATERAN	npp	23.82990	77.43540	4/27/2022	12:44:33	D	12.70
848	VIDESHA	NATERAN	npp	23.90610	77.66250	4/27/2022	01:35:16	N	1.50
849	VIDESHA	NATERAN	npp	23.95430	77.57970	4/27/2022	01:35:16	N	0.90
850	VIDESHA	NATERAN	npp	23.98540	77.58680	4/27/2022	12:44:33	D	8.80
851	VIDESHA	NATERAN	npp	23.98640	77.59080	4/27/2022	12:44:33	D	8.80

852	VIDESHA	NATERAN	npp	23.98910	77.57730	4/27/2022	12:44:33	D	8.00
853	VIDESHA	NATERAN	npp	23.99000	77.58140	4/27/2022	12:44:33	D	8.00
854	VIDESHA	NATERAN	npp	24.01330	77.77070	4/27/2022	01:35:16	N	0.80
855	VIDESHA	NATERAN	npp	24.01330	77.77330	4/27/2022	01:35:16	N	0.60
856	VIDESHA	NATERAN	npp	24.01770	77.77130	4/27/2022	01:35:16	N	0.80
857	VIDESHA	NATERAN	npp	24.01770	77.77390	4/27/2022	01:35:16	N	0.60
858	VIDESHA	NATERAN	Aqua	23.98100	77.58800	4/27/2022	13:27:52	D	16.20
859	VIDESHA	NATERAN	Aqua	23.98300	77.60000	4/27/2022	13:27:52	D	28.30
860	VIDESHA	NATERAN	Aqua	23.99100	77.58600	4/27/2022	13:27:52	D	29.30
861	VIDESHA	SIRANJ	npp	23.99480	77.57970	4/27/2022	14:24:51	D	5.50
862	VIDESHA	SIRANJ	npp	23.99600	77.72880	4/27/2022	01:35:16	N	2.50
863	VIDESHA	SIRANJ	npp	24.00100	77.72480	4/27/2022	01:35:16	N	1.70
864	VIDESHA	SIRANJ	npp	24.00540	77.72530	4/27/2022	01:35:16	N	1.70
865	VIDESHA	SIRANJ	npp	24.02730	77.82040	4/27/2022	12:44:33	D	32.70
866	VIDESHA	SIRANJ	npp	24.03040	77.82740	4/27/2022	14:24:51	D	9.20
867	VIDESHA	SIRANJ	npp	24.03100	77.81130	4/27/2022	12:44:33	D	35.50
868	VIDESHA	SIRANJ	npp	24.03190	77.81510	4/27/2022	12:44:33	D	32.70
869	VIDESHA	SIRANJ	npp	24.03360	77.82280	4/27/2022	12:44:33	D	44.40
870	VIDESHA	SIRANJ	npp	24.03640	77.80990	4/27/2022	12:44:33	D	22.50
871	VIDESHA	SIRANJ	npp	24.03730	77.81370	4/27/2022	12:44:33	D	19.10
872	VIDESHA	SIRANJ	npp	24.08770	77.70520	4/27/2022	01:35:16	N	0.40
873	VIDESHA	SIRANJ	npp	24.09580	77.63930	4/27/2022	12:44:33	D	7.40
874	VIDESHA	SIRANJ	npp	24.10670	77.63650	4/27/2022	12:44:33	D	11.60
875	VIDESHA	SIRANJ	npp	24.10770	77.64040	4/27/2022	12:44:33	D	11.60
876	VIDESHA	SIRANJ	npp	24.13440	77.51060	4/27/2022	12:44:33	D	12.30
877	VIDESHA	SIRANJ	npp	24.14710	77.55710	4/27/2022	01:35:16	N	1.50
878	VIDESHA	SIRANJ	npp	24.14930	77.55970	4/27/2022	01:35:16	N	1.00
879	VIDESHA	SIRANJ	npp	24.14980	77.55490	4/27/2022	01:35:16	N	1.10
880	VIDESHA	SIRANJ	npp	24.21490	77.49890	4/27/2022	14:24:51	D	8.00
881	VIDESHA	SIRANJ	npp	24.21890	77.49620	4/27/2022	14:24:51	D	6.90
882	VIDESHA	SIRANJ	npp	24.22200	77.49850	4/27/2022	14:24:51	D	8.00
883	VIDESHA	SIRANJ	Aqua	24.02800	77.81200	4/27/2022	13:27:52	D	29.90
884	VIDESHA	SIRANJ	Aqua	24.10000	77.63300	4/27/2022	13:27:52	D	22.60

885	VIDESHA	SIRANJ	Aqua	24.22200	77.49700	4/27/2022	13:27:52	D	12.60
886	VIDESHA	VIDESHA	npp	23.37870	77.96240	4/27/2022	14:24:51	D	6.90
887	VIDESHA	VIDESHA	npp	23.38070	77.96000	4/27/2022	14:24:51	D	12.50
888	VIDESHA	VIDESHA	npp	23.38790	77.95950	4/27/2022	14:24:51	D	12.10
889	VIDESHA	VIDESHA	npp	23.39360	77.96920	4/27/2022	14:24:51	D	9.50
890	VIDESHA	VIDESHA	npp	23.39550	77.96680	4/27/2022	14:24:51	D	12.10
891	VIDESHA	VIDESHA	npp	23.40080	77.96880	4/27/2022	14:24:51	D	13.80
892	VIDESHA	VIDESHA	npp	23.40280	77.96630	4/27/2022	14:24:51	D	8.60
893	VIDESHA	VIDESHA	npp	23.40660	77.97110	4/27/2022	12:44:33	D	7.40
894	VIDESHA	VIDESHA	npp	23.40770	77.97310	4/27/2022	01:35:16	N	0.50
895	VIDESHA	VIDESHA	npp	23.43730	77.97430	4/27/2022	14:24:51	D	5.10
896	VIDESHA	VIDESHA	npp	23.45060	77.94310	4/27/2022	01:35:16	N	1.10
897	VIDESHA	VIDESHA	npp	23.45110	77.93860	4/27/2022	01:35:16	N	1.10
898	VIDESHA	VIDESHA	npp	23.45220	77.94050	4/27/2022	01:35:16	N	1.10
899	VIDESHA	VIDESHA	npp	23.45270	77.93610	4/27/2022	01:35:16	N	1.10
900	VIDESHA	VIDESHA	npp	23.47970	77.81240	4/27/2022	01:35:16	N	1.10
901	VIDESHA	VIDESHA	npp	23.48760	77.97690	4/27/2022	01:35:16	N	1.40
902	VIDESHA	VIDESHA	npp	23.48810	77.77650	4/27/2022	01:35:16	N	1.10
903	VIDESHA	VIDESHA	npp	23.48810	77.97250	4/27/2022	01:35:16	N	1.60
904	VIDESHA	VIDESHA	npp	23.49290	77.77260	4/27/2022	01:35:16	N	1.20
905	VIDESHA	VIDESHA	npp	23.54430	77.78880	4/27/2022	01:35:16	N	1.30
906	VIDESHA	VIDESHA	npp	23.55310	77.63110	4/27/2022	12:44:33	D	7.60
907	VIDESHA	VIDESHA	npp	23.55490	77.92990	4/27/2022	14:24:51	D	9.50
908	VIDESHA	VIDESHA	npp	23.55980	77.84620	4/27/2022	01:35:16	N	1.00
909	VIDESHA	VIDESHA	npp	23.56040	77.84160	4/27/2022	01:35:16	N	1.00
910	VIDESHA	VIDESHA	npp	23.56790	77.59300	4/27/2022	12:44:33	D	14.60
911	VIDESHA	VIDESHA	npp	23.57040	77.90690	4/27/2022	01:35:16	N	1.10
912	VIDESHA	VIDESHA	npp	23.57140	77.90940	4/27/2022	01:35:16	N	1.10
913	VIDESHA	VIDESHA	npp	23.57380	77.80210	4/27/2022	01:35:16	N	0.80
914	VIDESHA	VIDESHA	npp	23.57430	77.79750	4/27/2022	01:35:16	N	0.80
915	VIDESHA	VIDESHA	npp	23.57470	77.79980	4/27/2022	01:35:16	N	0.80
916	VIDESHA	VIDESHA	npp	23.57520	77.79530	4/27/2022	01:35:16	N	0.80
917	VIDESHA	VIDESHA	npp	23.57870	77.79810	4/27/2022	01:35:16	N	0.80

918	VIDESHA	VIDESHA	npp	23.57950	77.79590	4/27/2022	01:35:16	N	0.80
919	VIDESHA	VIDESHA	npp	23.59350	77.83010	4/27/2022	01:35:16	N	0.50
920	VIDESHA	VIDESHA	npp	23.59460	77.65800	4/27/2022	01:35:16	N	11.90
921	VIDESHA	VIDESHA	npp	23.59470	77.66060	4/27/2022	01:35:16	N	4.30
922	VIDESHA	VIDESHA	npp	23.59510	77.65340	4/27/2022	01:35:16	N	11.80
923	VIDESHA	VIDESHA	npp	23.59530	77.65600	4/27/2022	01:35:16	N	19.70
924	VIDESHA	VIDESHA	npp	23.59900	77.65860	4/27/2022	01:35:16	N	2.00
925	VIDESHA	VIDESHA	npp	23.59910	77.66110	4/27/2022	01:35:16	N	0.90
926	VIDESHA	VIDESHA	npp	23.60190	77.79430	4/27/2022	01:35:16	N	1.40
927	VIDESHA	VIDESHA	npp	23.60520	77.80400	4/27/2022	01:35:16	N	1.70
928	VIDESHA	VIDESHA	npp	23.60780	77.78130	4/27/2022	01:35:16	N	0.60
929	VIDESHA	VIDESHA	npp	23.61220	77.81360	4/27/2022	12:44:33	D	12.40
930	VIDESHA	VIDESHA	npp	23.61680	77.80830	4/27/2022	12:44:33	D	12.40
931	VIDESHA	VIDESHA	npp	23.61770	77.81220	4/27/2022	12:44:33	D	12.40
932	VIDESHA	VIDESHA	npp	23.62410	77.84670	4/27/2022	14:24:51	D	10.40
933	VIDESHA	VIDESHA	npp	23.62460	77.85430	4/27/2022	14:24:51	D	14.40
934	VIDESHA	VIDESHA	npp	23.62910	77.84910	4/27/2022	14:24:51	D	14.70
935	VIDESHA	VIDESHA	npp	23.62960	77.85670	4/27/2022	14:24:51	D	14.70
936	VIDESHA	VIDESHA	npp	23.63170	77.85390	4/27/2022	14:24:51	D	17.00
937	VIDESHA	VIDESHA	npp	23.64360	77.66000	4/27/2022	01:35:16	N	1.10
938	VIDESHA	VIDESHA	npp	23.64460	77.65070	4/27/2022	01:35:16	N	3.30
939	VIDESHA	VIDESHA	npp	23.64470	77.84620	4/27/2022	01:35:16	N	0.60
940	VIDESHA	VIDESHA	npp	23.64520	77.64600	4/27/2022	01:35:16	N	3.30
941	VIDESHA	VIDESHA	npp	23.64530	77.84170	4/27/2022	01:35:16	N	0.60
942	VIDESHA	VIDESHA	npp	23.64550	77.85870	4/27/2022	12:44:33	D	6.10
943	VIDESHA	VIDESHA	npp	23.64640	77.86260	4/27/2022	12:44:33	D	6.10
944	VIDESHA	VIDESHA	npp	23.65010	77.83780	4/27/2022	01:35:16	N	1.20
945	VIDESHA	VIDESHA	npp	23.65100	77.85720	4/27/2022	12:44:33	D	6.10
946	VIDESHA	VIDESHA	npp	23.65550	77.85190	4/27/2022	12:44:33	D	13.30
947	VIDESHA	VIDESHA	npp	23.65640	77.85580	4/27/2022	12:44:33	D	12.30
948	VIDESHA	VIDESHA	npp	23.65830	77.84350	4/27/2022	01:35:16	N	1.30
949	VIDESHA	VIDESHA	npp	23.65890	77.83900	4/27/2022	01:35:16	N	0.90
950	VIDESHA	VIDESHA	Aqua	23.47200	77.62000	4/27/2022	13:27:52	D	31.60

951	VIDESHA	VIDESHA	Aqua	23.55500	77.62800	4/27/2022	13:27:52	D	47.80
952	VIDESHA	VIDESHA	Aqua	23.55700	77.63400	4/27/2022	13:27:52	D	18.60
953	VIDESHA	VIDESHA	Aqua	23.56600	77.85400	4/27/2022	02:35:00	N	11.50
954	WEST NIMAR	BARWAH	npp	22.13500	75.96500	4/27/2022	14:24:51	D	5.20
955	WEST NIMAR	JHINIYA	npp	21.69280	76.08550	4/27/2022	12:44:33	D	10.90

The study used data received from following Satellites at NRSC Ground Station

S. No.	Satellite Name	Sensor	Resolution (meter)	Day / Night Passes
1.	Suomi NPP	VIIRS	375 / 750	Both
2.	Terra	MODIS	1000	Both
3.	Aqua	MODIS	1000	Both

**The wheat masks for the Punjab and Haryana were provided by MNCFC, MoA&FW, Govt of India
The rabi crop masks for Delhi, Uttar Pradesh and Madhya Pradesh were provided by NRSC (ISRO)**

Study Team

ICAR – HQ	Dr S.N. Jha	DDG (AG. ENGG.)	ddgengg@icar.org.in
	Dr S. Bhasker	ADG (NRM)	adgagroandaf@gmail.com
	Dr K.K. Singh	ADG (AG. ENGG.)	kanchansingh044@gmail.com
ICAR - IARI	Dr V.K. Sehgal	Pr. Scientist & Nodal Officer	iaricreams@gmail.com
	Dr Rajkumar Dhakar	Scientist	raidhakar.iari@gmail.com
	Mr Mohd Jahangir	Lab Assistant (KRISHI)	mjahangir198@gmail.com
ICAR - ATARI	Dr Rajbir Singh	Director ATARI (Zone-I) Ludhiana	rajbirsingh.zpd@gmail.com
	Dr S.K. Singh	Director ATARI (Zone-II) Jodhpur	sushilsinghiipr@yahoo.co.in
	Dr Atar Singh	Director ATARI (Zone-III) Kanpur	zpdicarkanpur@gmail.com
ICAR - IASRI	Dr Rajender Parsad	Director	rajender.parsad@icar.gov.in

GIS Maps of fire events can be visualized online on ICAR KRISHI Geoportal website: <http://geoportal.icar.gov.in:8080/geoexplorer/composer/>
(Part of KRISHI Portal: <https://krishi.icar.gov.in> initiative)
