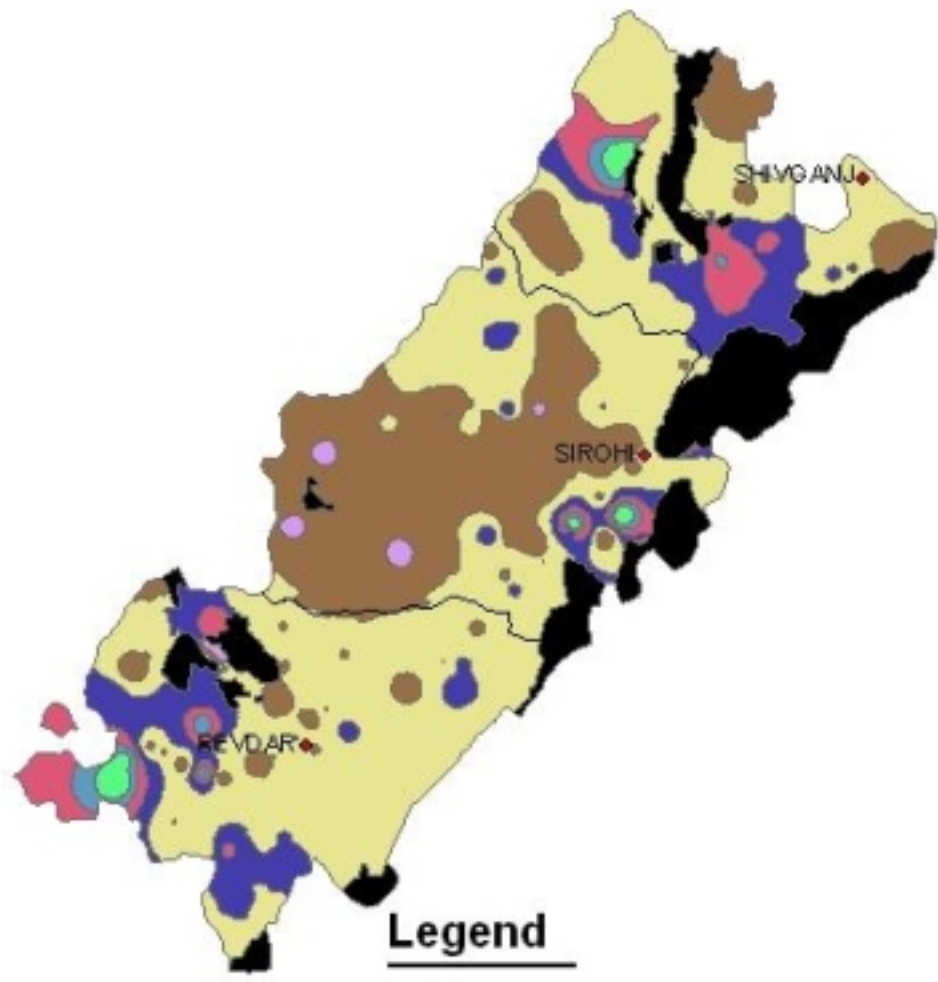
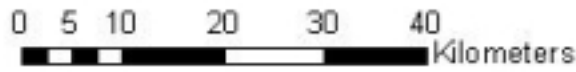







Depth to water -Sirohi district (Shivganj, Sirohi and Revdar) (2008-2010)



Legend

	SWL Range m bgl	Area sq.km.	Area %	
	<10	34.38	1.09	
	10-20	1202.00	38.05	
	20-30	885.59	28.03	
	30-40	489.25	15.49	
	40-50	64.06	2.03	
	50-60	28.00	0.89	
	>60	85.63	2.69	
				Hills