




Bulletin No. 24

Events Date:
24-Apr-2022

Issued on:
25-Apr-2022



MONITORING WHEAT RESIDUE BURNING IN INDIA USING SATELLITE REMOTE SENSING DURING 2022



Prepared by:

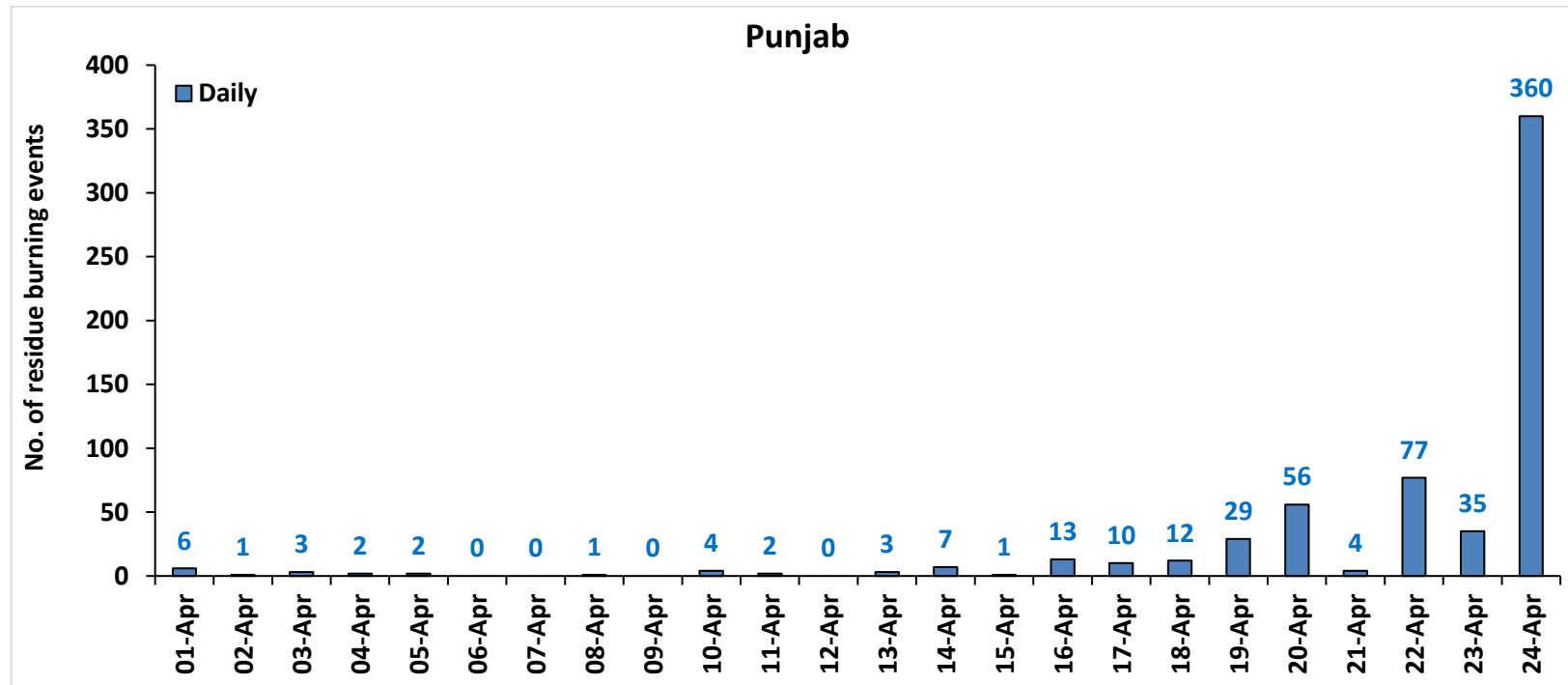
Consortium for Research on Agroecosystem Monitoring and Modeling from Space (CREAMS) Laboratory,
Division of Agricultural Physics, ICAR – Indian Agricultural Research Institute, New Delhi – 110012

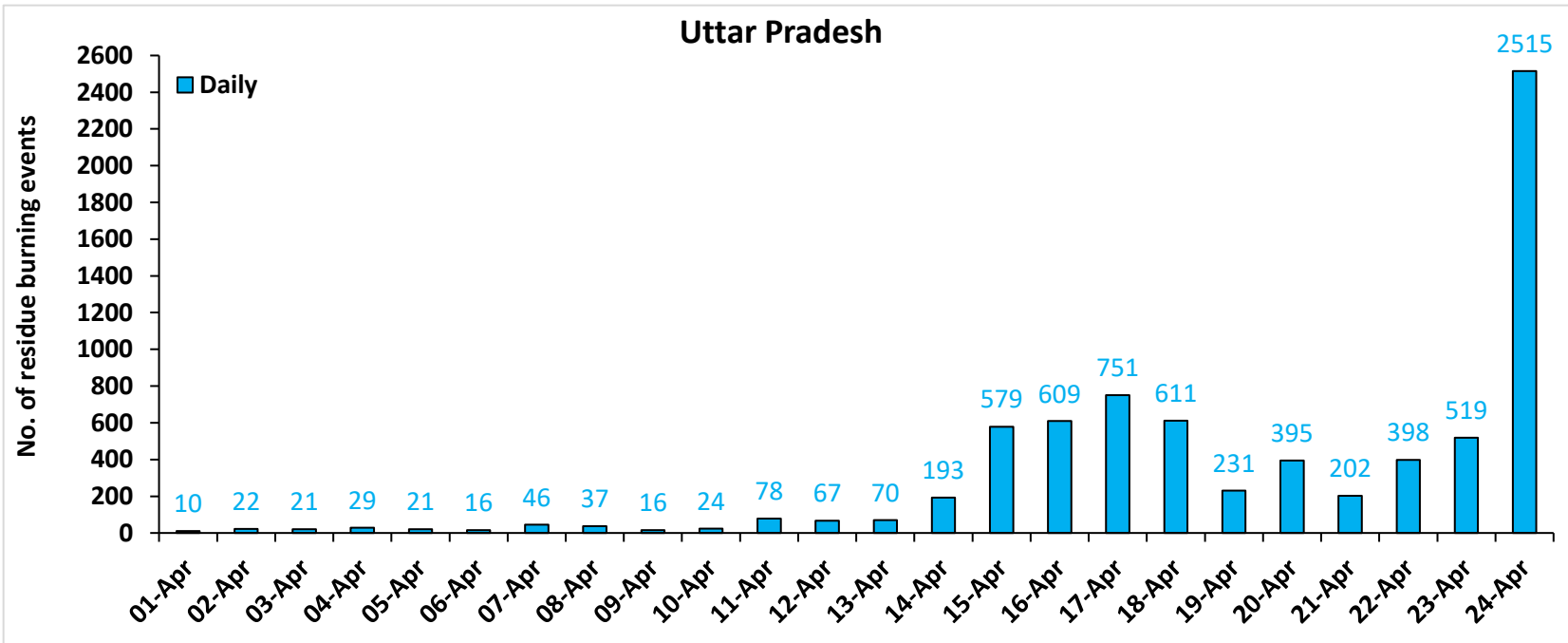
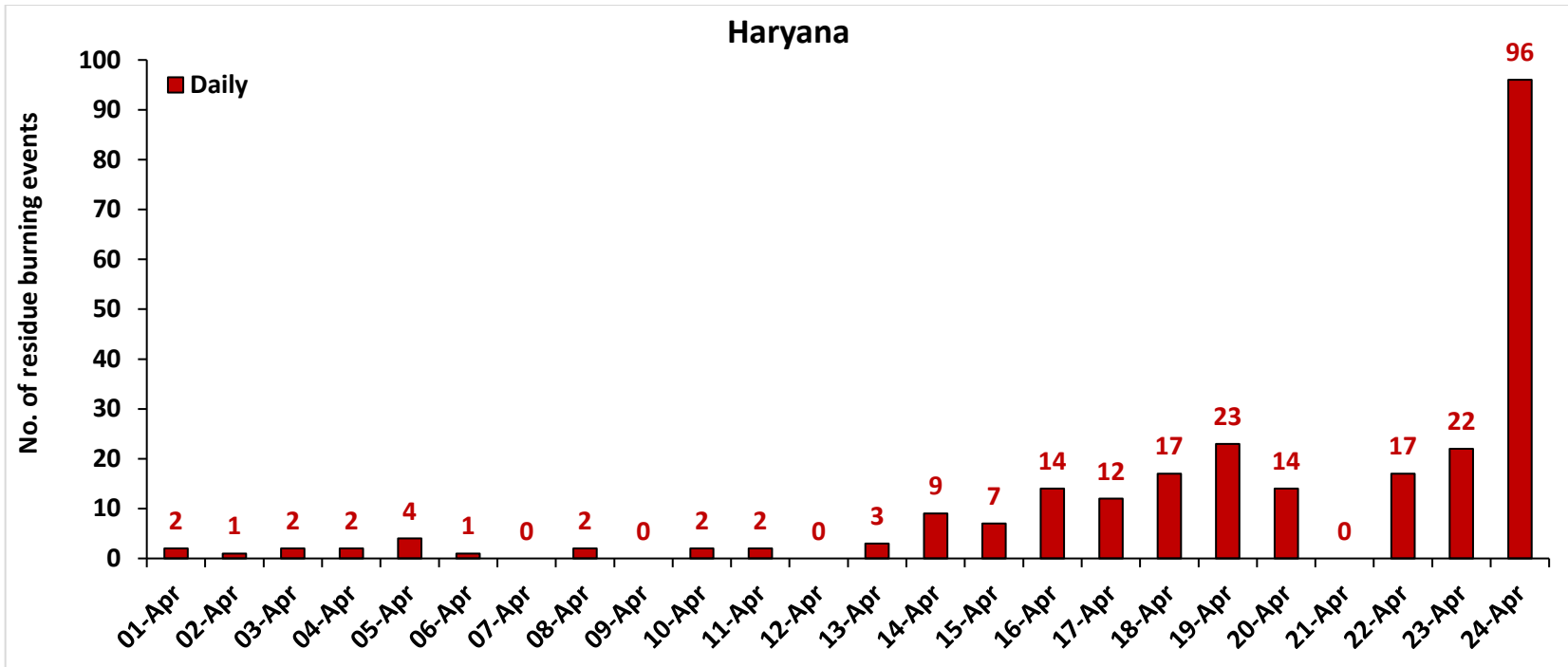
<http://creams.iari.res.in>

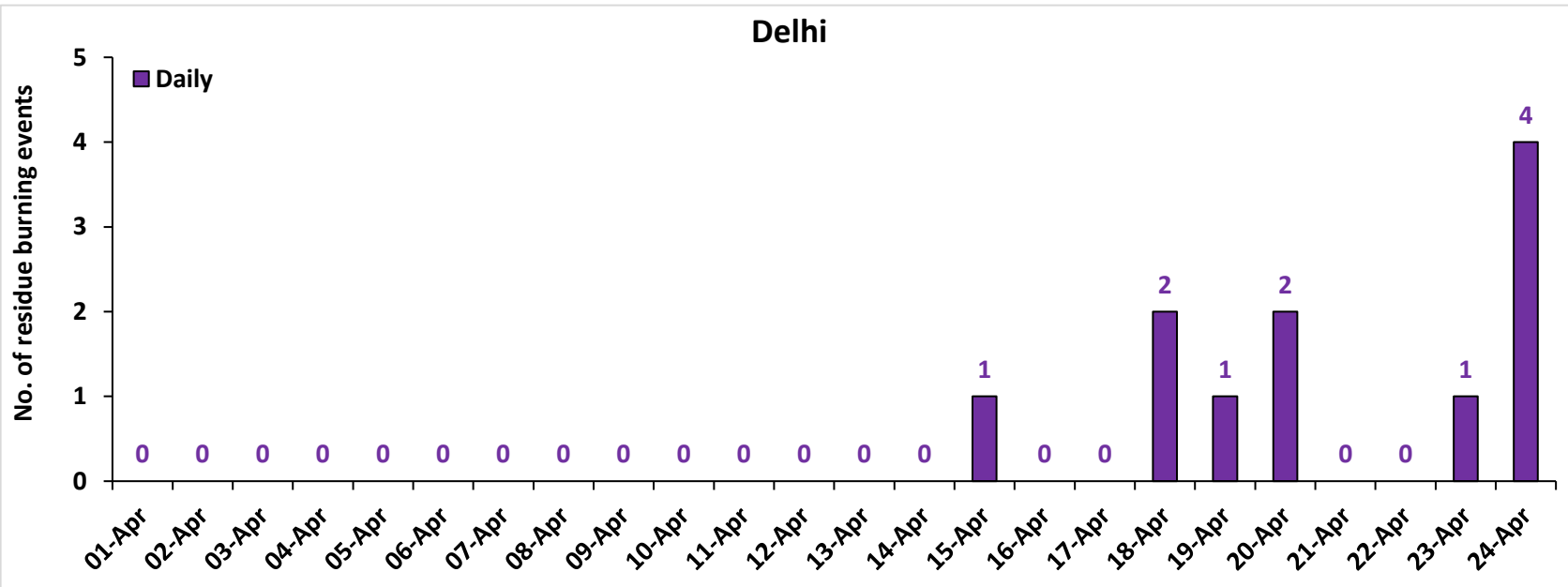
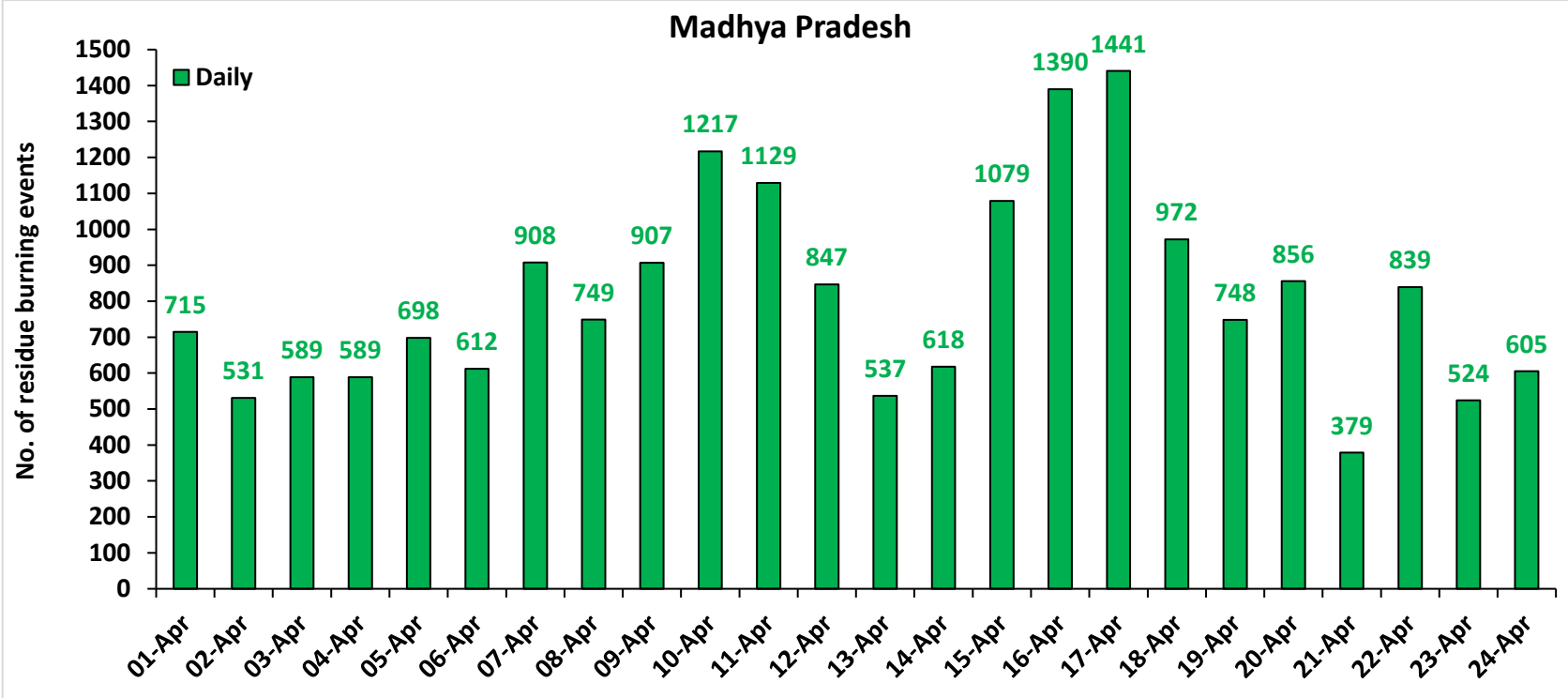
Highlights for 24-April-2022

- The active fire events due to wheat residue burning were monitored using satellite remote sensing, following the new "Standard Protocol for Estimation of Crop Residue Burning Fire Events using Satellite Data".
- Satellites detected **3580** residue burning events in the five study States on 24-Apr-2022.
- The state wise events detected on 24-Apr-2021 were **360** in Punjab, **96** in Haryana, **04** in Delhi, **2515** in Uttar Pradesh and **605** in Madhya Pradesh.
- The number of events has increased from **1101** on 23-Apr-2022 to **3580** on 24-Apr-2022 in the five study states.
- Total **27830** burning events were detected in the five states between 01-Apr-2022 and 24-Apr-2022, which are distributed as **628**, **252**, **7460**, **11**, and **19479** in Punjab, Haryana, UP, Delhi, and MP, respectively.

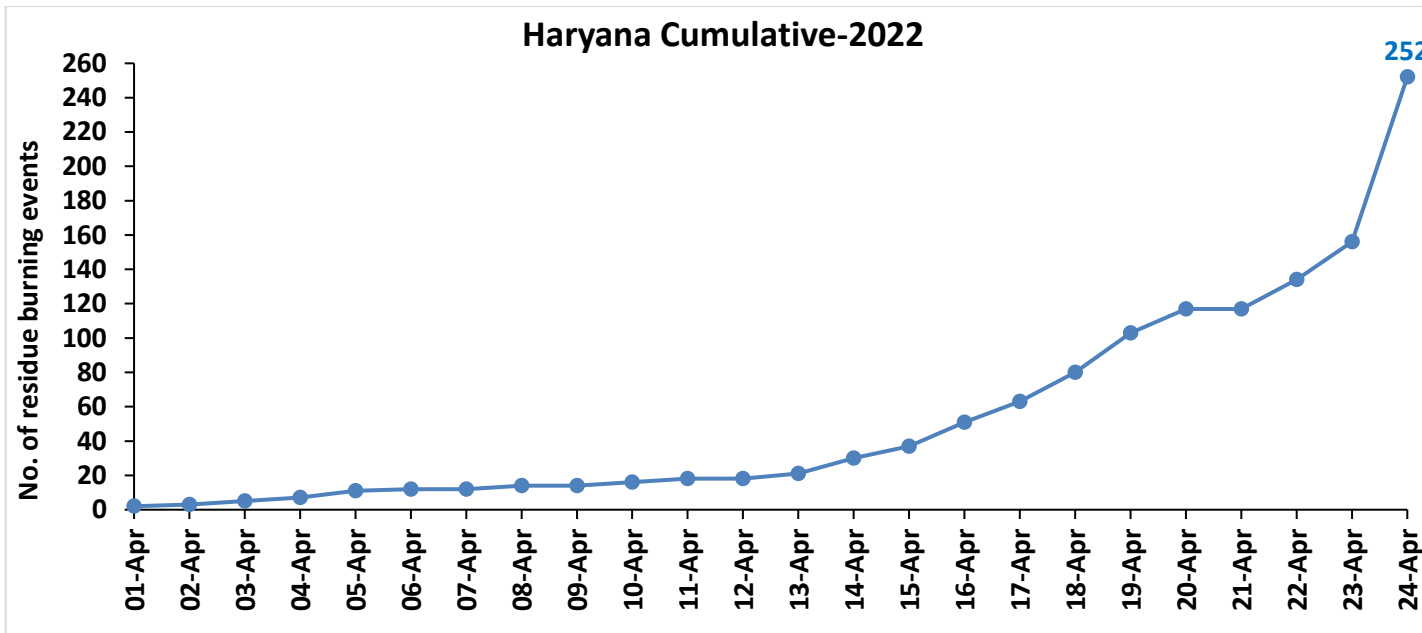
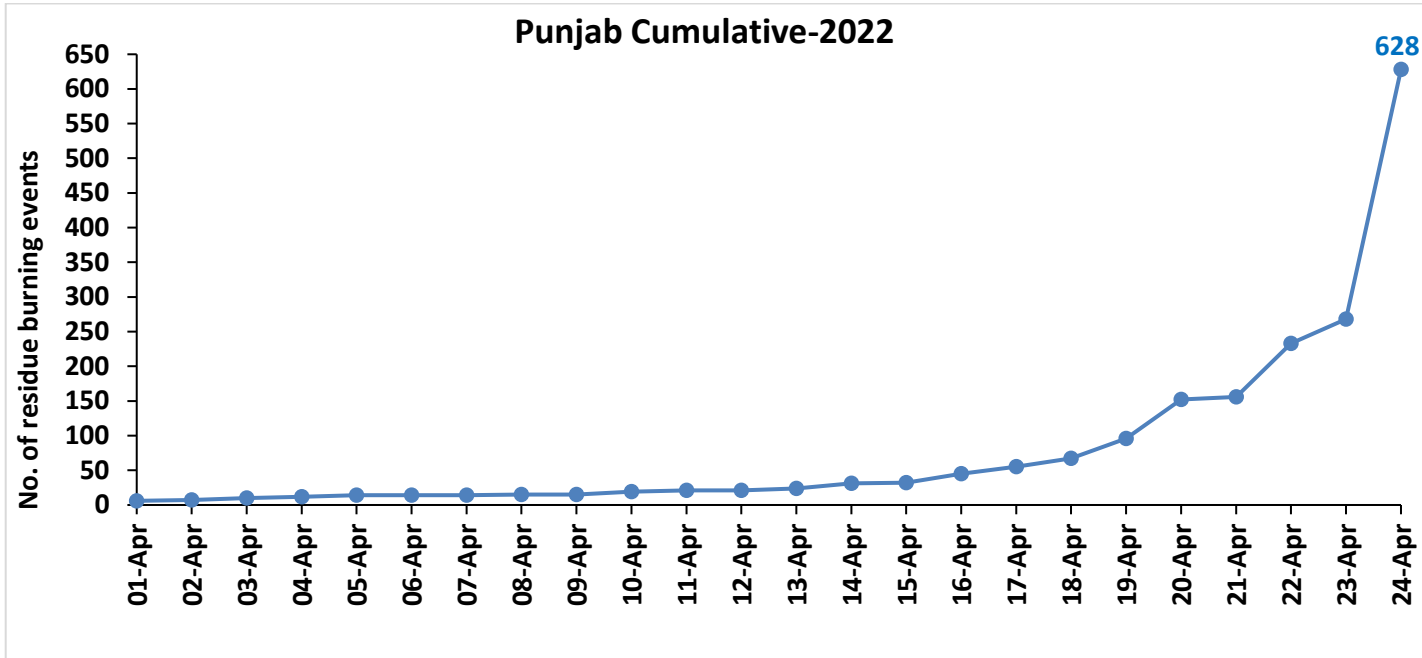
Temporal distribution of wheat residue burning events for the study States in 2022

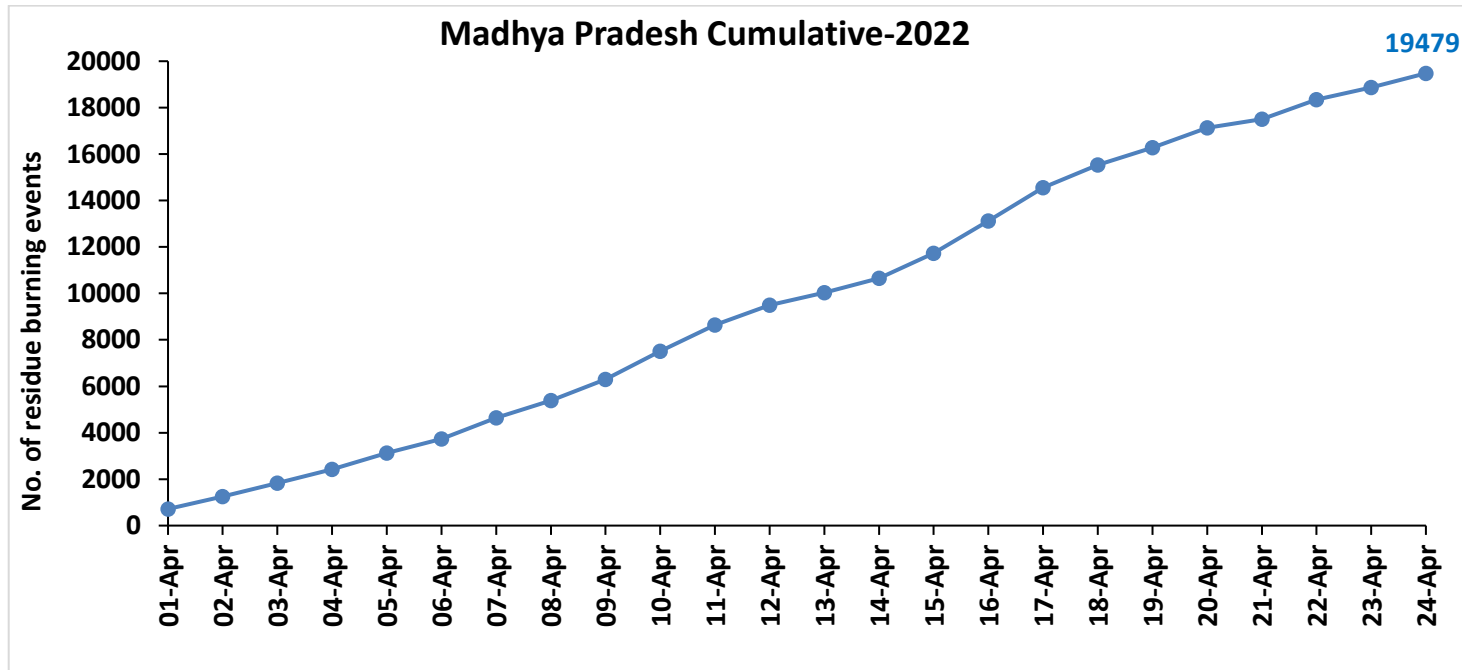
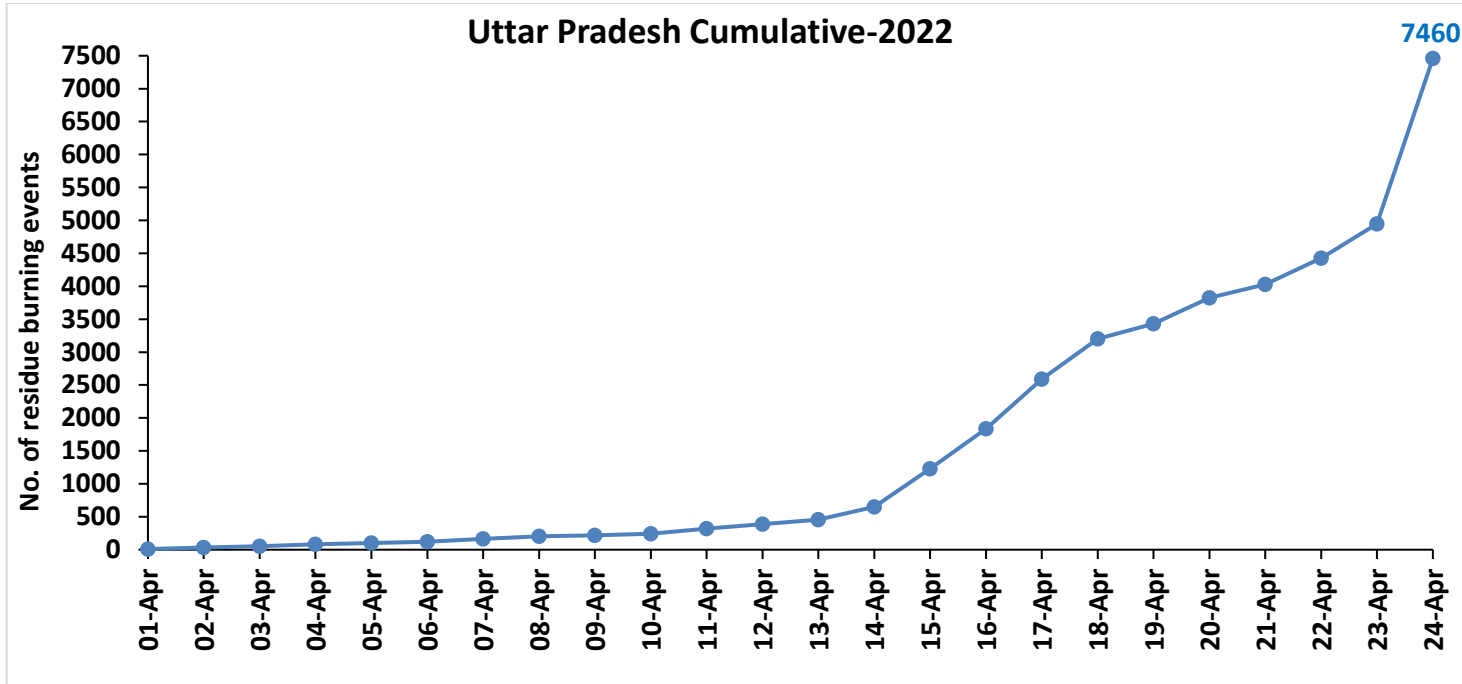




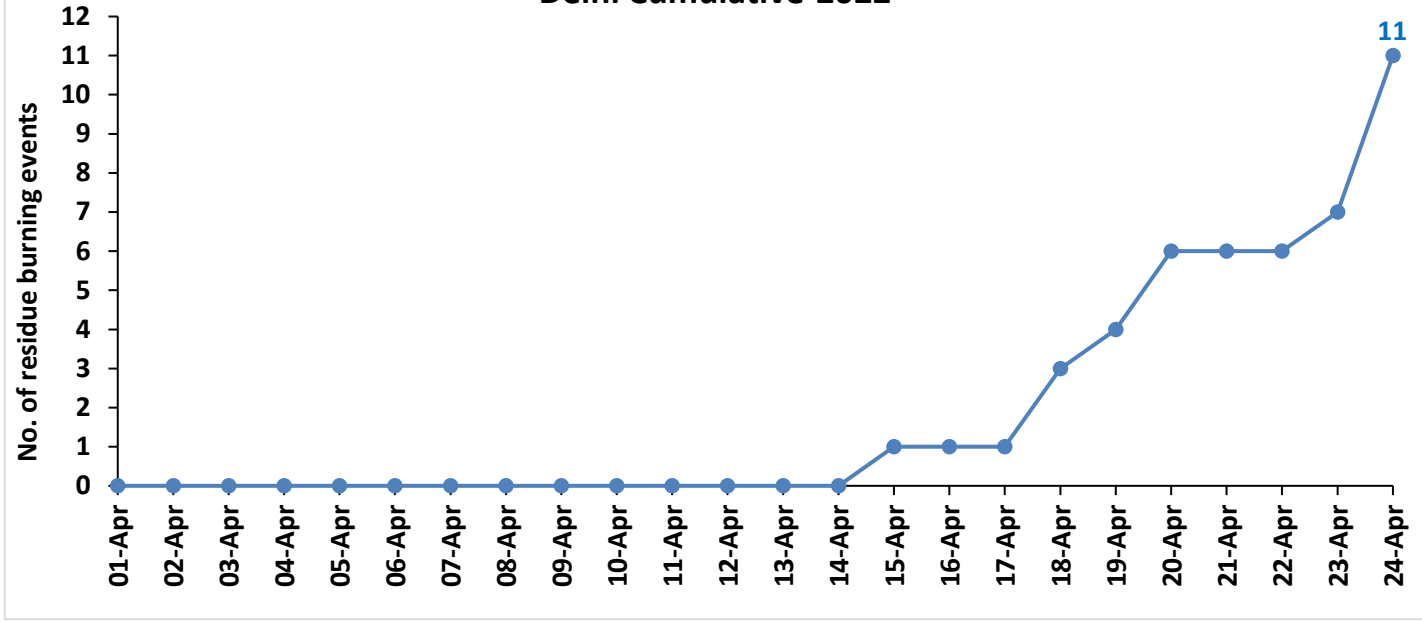


Cumulative Wheat Residue burning events in current year (2022) for the study States



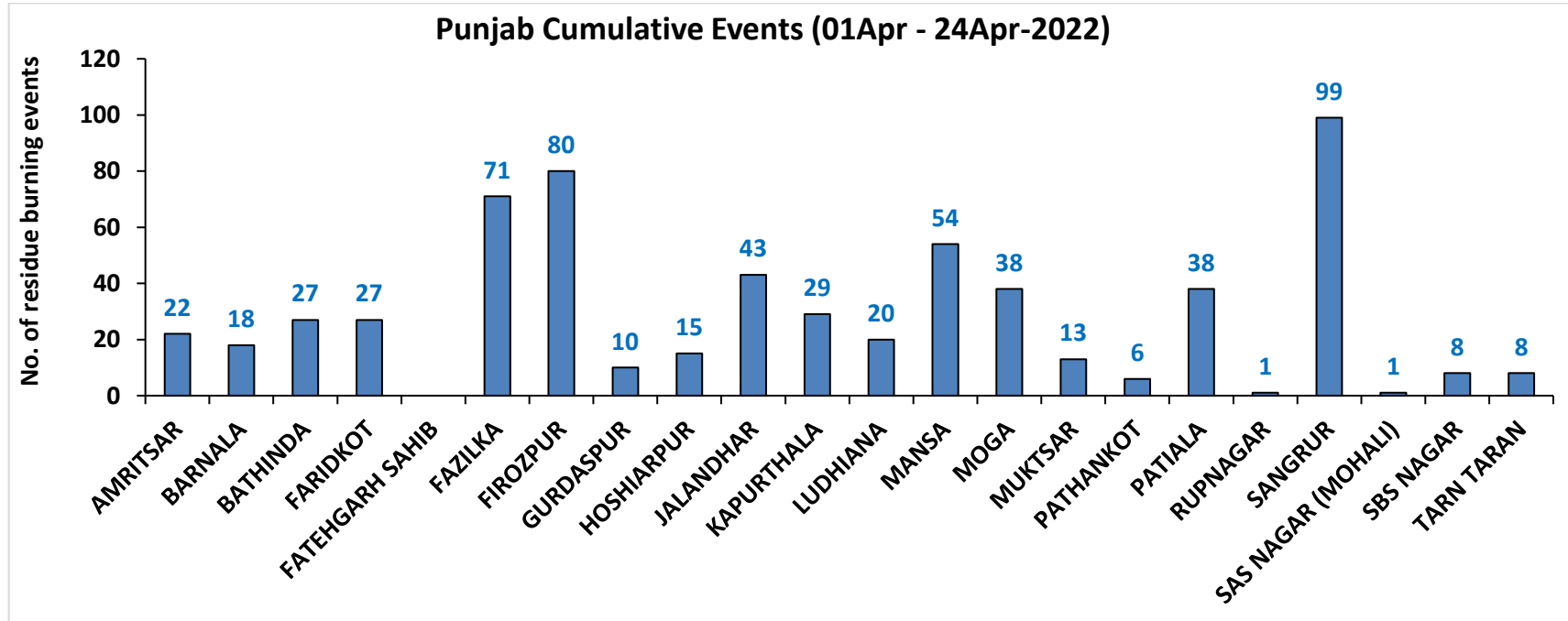
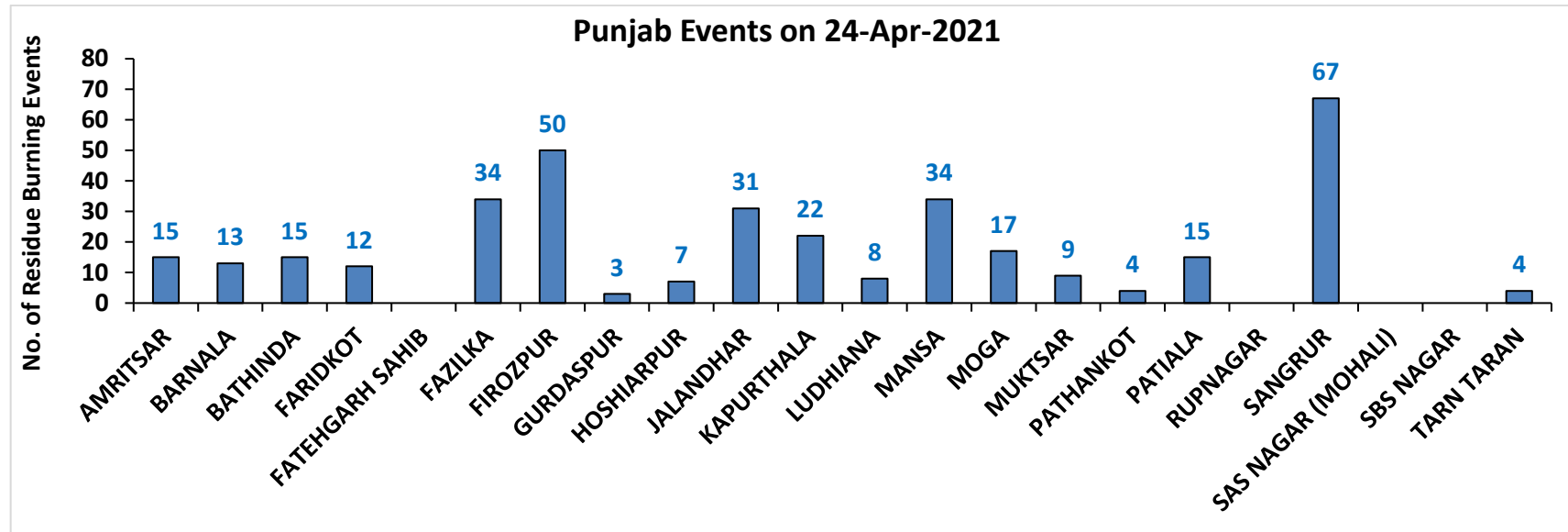


Delhi Cumulative-2022



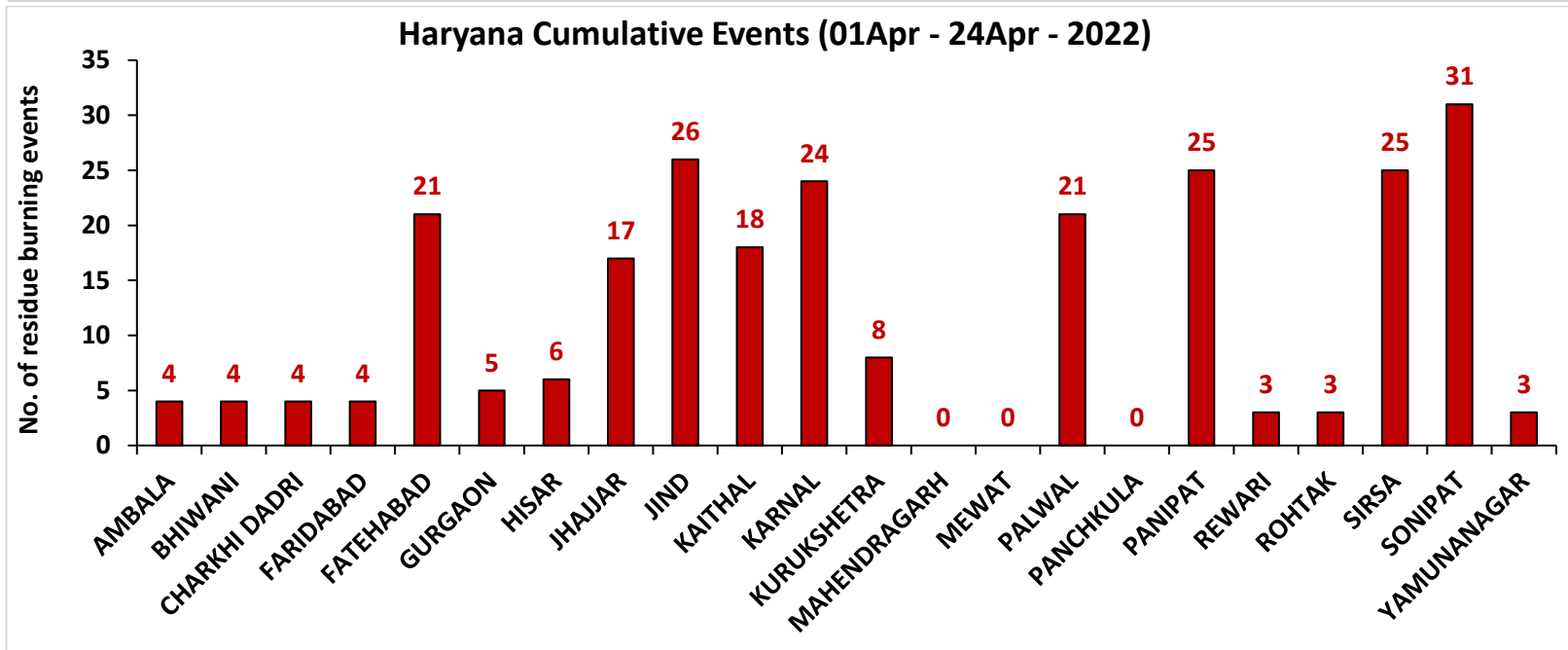
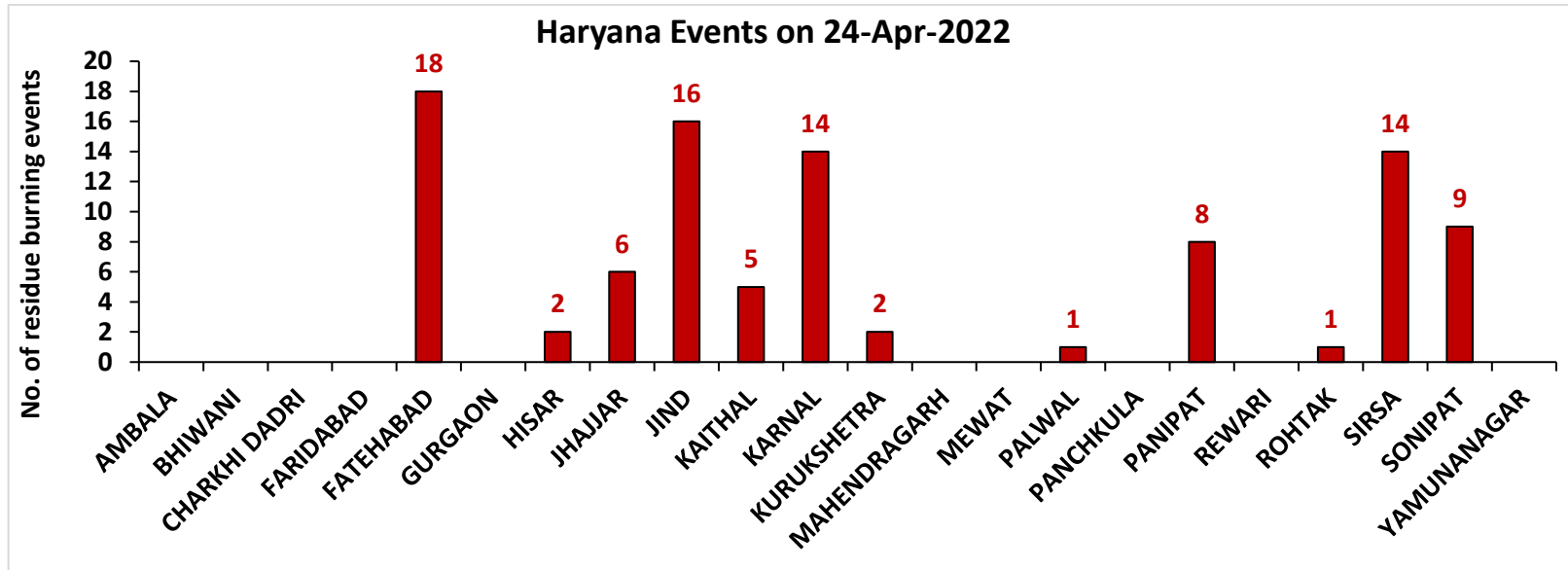
Punjab

District-wise cumulative number of wheat residue burning events in Punjab (01 Apr-24 Apr-2022)



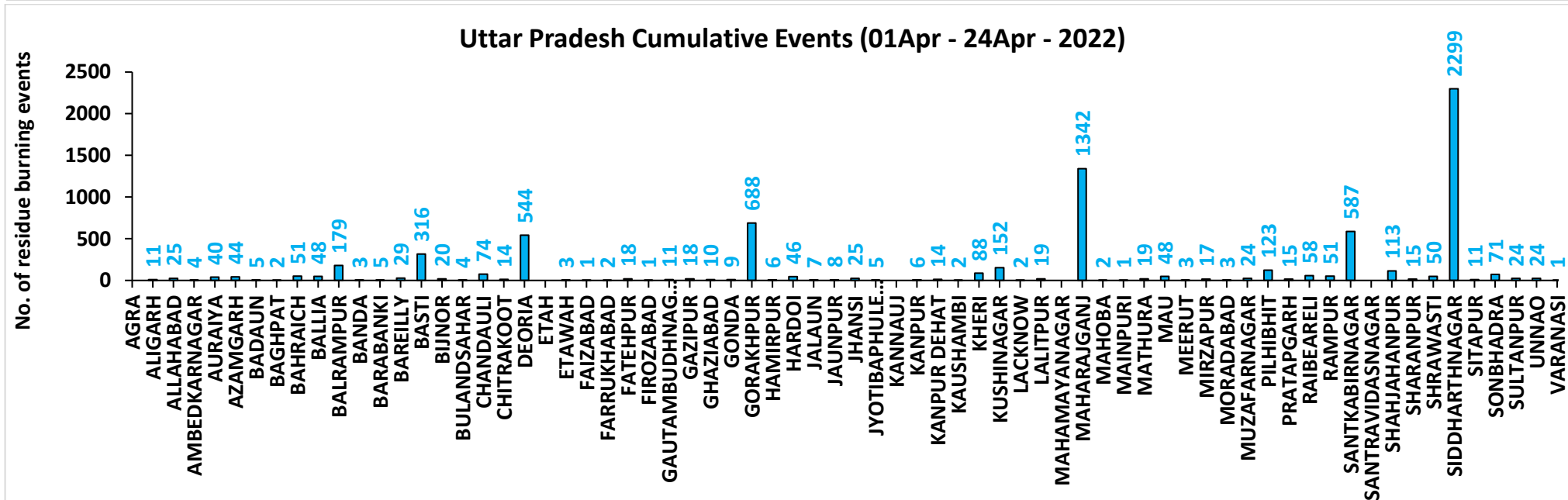
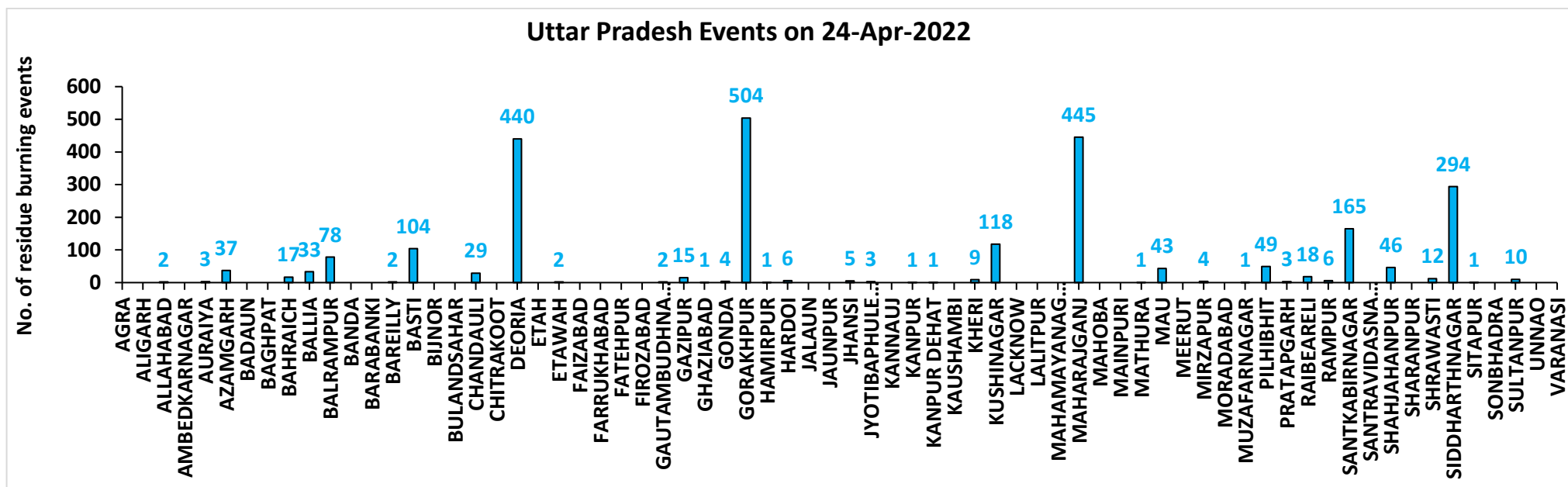
Haryana

District-wise cumulative number of residue burning events in Haryana (01 Apr-24 Apr-2022)



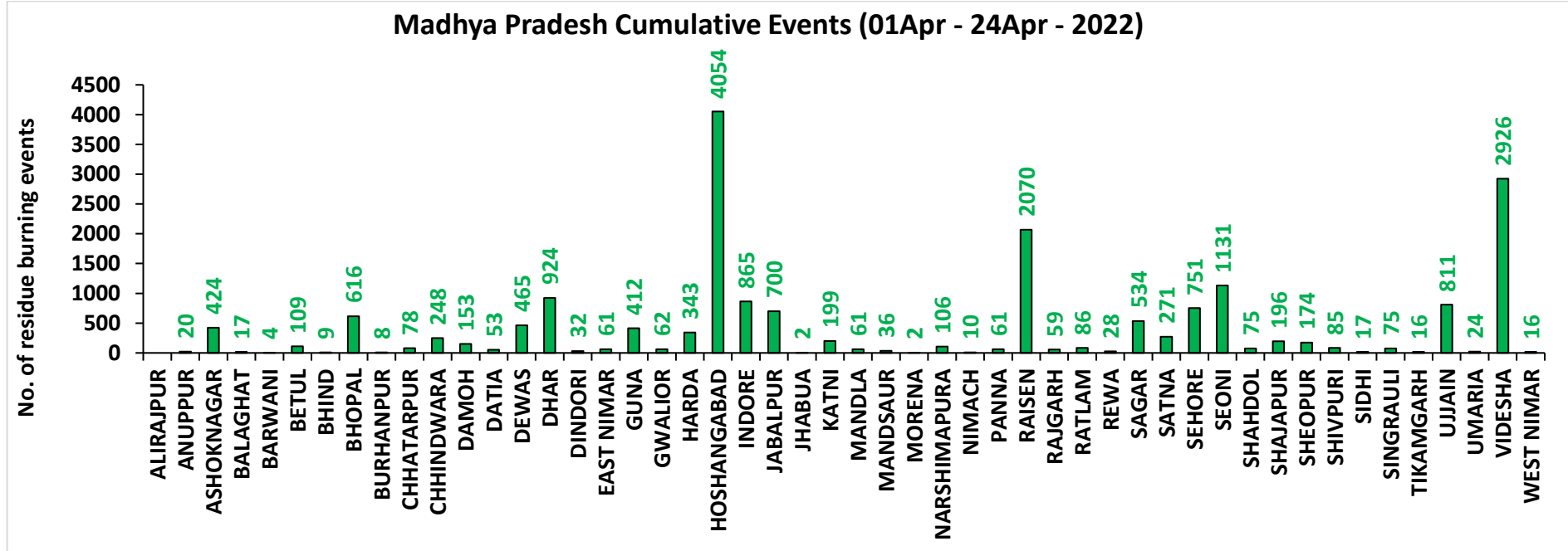
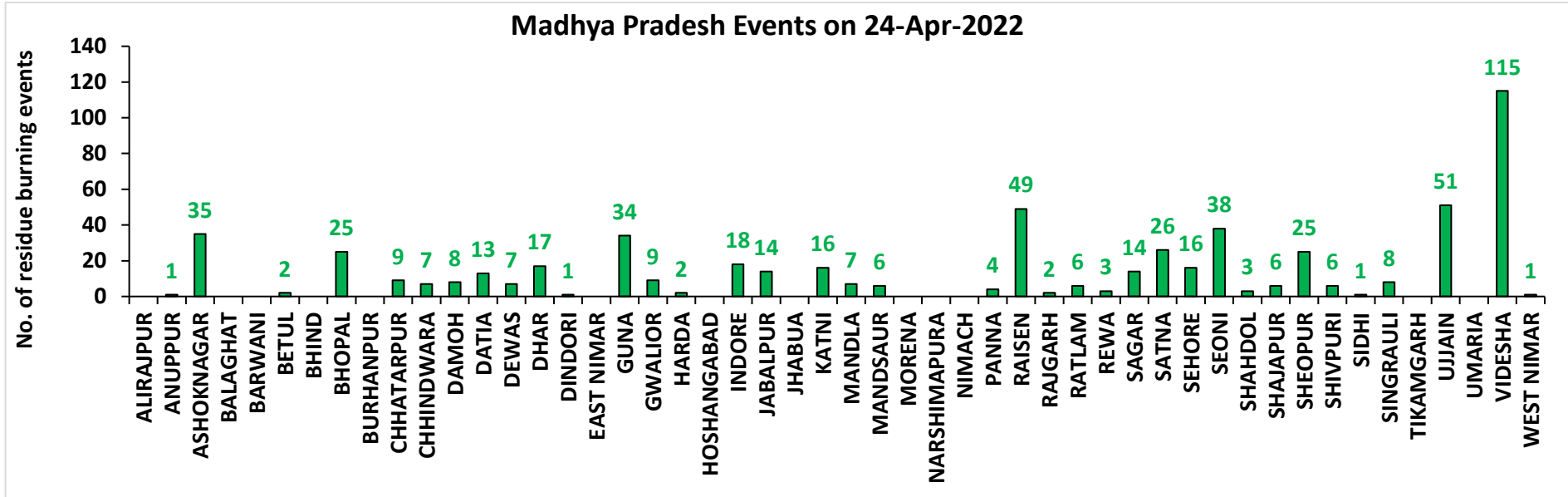
Uttar Pradesh

District-wise cumulative number of wheat residue burning events in Uttar Pradesh (01 Apr-24 Apr-2022)



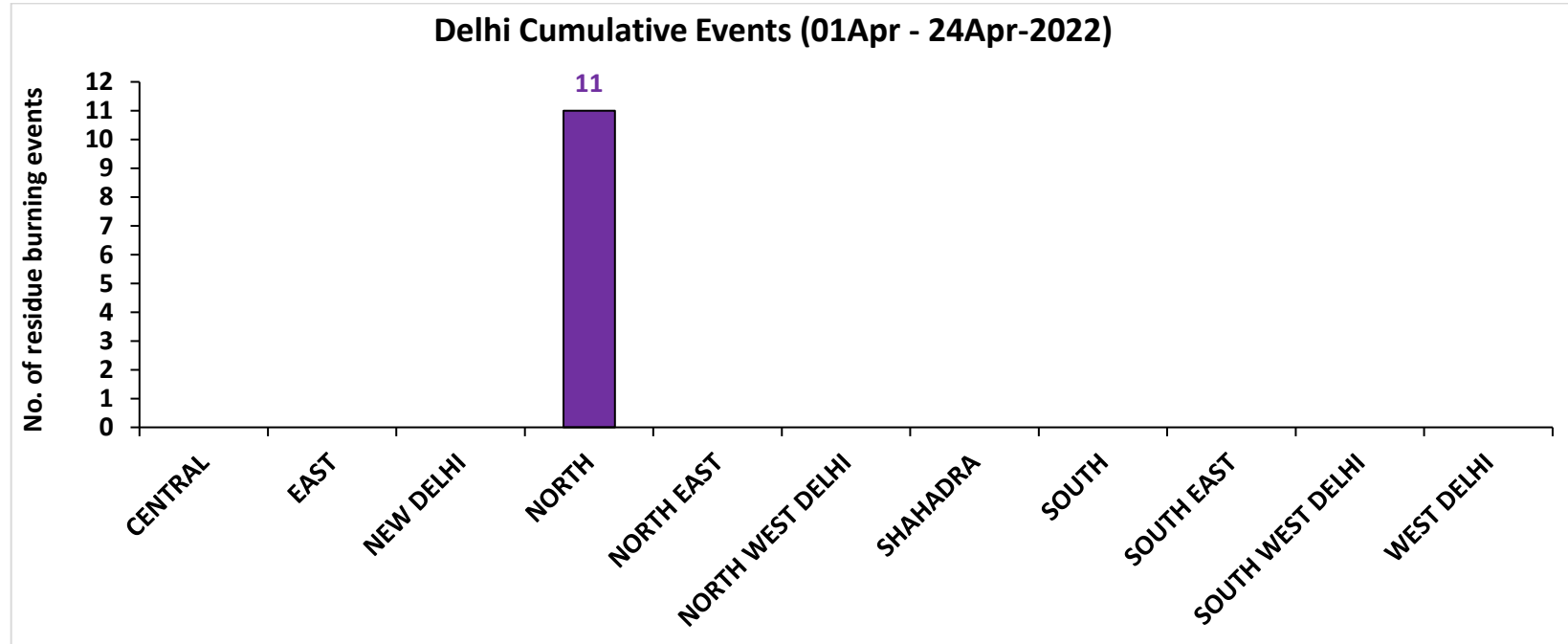
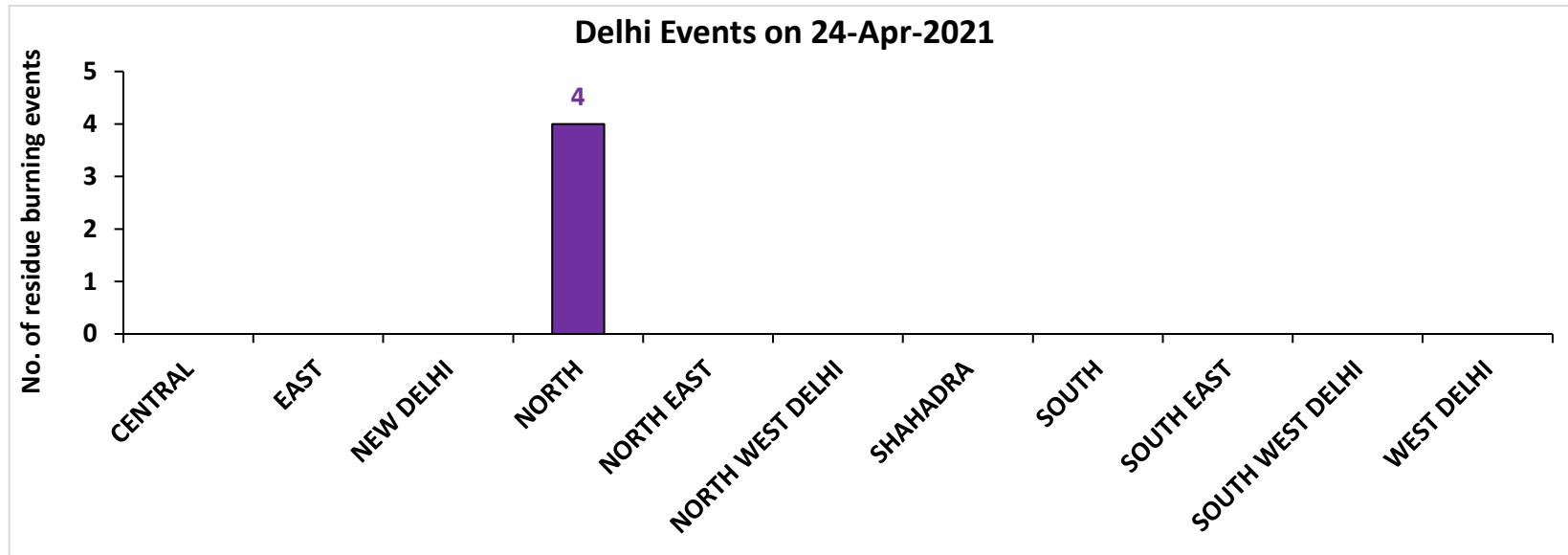
Madhya Pradesh

District-wise cumulative number of wheat residue burning events in Madhya Pradesh (01 Apr-24 Apr-2022)



Delhi

District-wise cumulative number of wheat residue burning events in Delhi (01 Apr-24 Apr-2022)



District-wise cumulative number of wheat residue burning events detected in 2022

(Period: 01 April – 24 April)

(a) Punjab

District	01Apr-24 Apr
	Year 2022
Amritsar	22
Barnala	18
Bathinda	27
Faridkot	27
Fatehgarh Sahib	0
Fazilka	71
Firozpur	80
Gurdaspur	10
Hoshiarpur	15
Jalandhar	43
Kapurthala	29
Ludhiana	20
Mansa	54
Moga	38
Muktsar	13
Pathankot	6
Patiala	38
Rupnagar	1
Sangrur	99
SAS NAGAR (Mohali)	1
SBS Nagar	8
Tarn Taran	8
Total	628

(b) Haryana

District	01Apr-24 Apr
	Year 2022
Ambala	4
Bhiwani	4
Charkhi Dadri	4
Faridabad	4
Fatehabad	21
Gurgaon	5
Hisar	6
Jhajjar	17
Jind	26
Kaithal	18
Karnal	24
Kurukshetra	8
Mahendragarh	0
Mewat	0
Palwal	21
Panchkula	0
Panipat	25
Rewari	3
Rohtak	3
Sirsa	25
Sonipat	31
Yamunanagar	3
Total	252

(c) Uttar Pradesh

District	01Apr-24 Apr				
	Year 2022				
		GAUTAMBUDHNAGAR	11	MUZAFARNAGAR	24
		GAZIPUR	18	PILHIBHIT	123
AGRA	0	GHAZIABAD	10	PRATAPGARH	15
ALIGARH	11	GONDA	9	RAIBEARELI	58
ALLAHABAD	25	GORAKHPUR	688	RAMPUR	51
AMBEDKARNAGAR	4	HAMIRPUR	6	SANTKABIRNAGAR	587
AURAIYA	40	HARDOI	46	SANTRAVIDASNAGAR	0
AZAMGARH	44	JALAUN	7	SHAHJAHANPUR	113
BADAUN	5	JAUNPUR	8	SHARANPUR	15
BAGHPAT	2	JHANSI	25	SHRAWASTI	50
BAHRAICH	51	JYOTIBAPHULE NAGAR	5	SIDDHARTHANAGAR	2299
BALLIA	48	KANNAUJ	0	SITAPUR	11
BALRAMPUR	179	KANPUR	6	SONBHADRA	71
BANDA	3	KANPUR DEHAT	14	SULTANPUR	24
BARABANKI	5	KAUSHAMBI	2	UNNAO	24
BAREILLY	29	KHERI	88	VARANASI	1
BASTI	316	KUSHINAGAR	152	Total	7460
BIJNOR	20	LACKNOW	2		
BULANDSAHAR	4	LALITPUR	19		
CHANDAULI	74	MAHAMAYANAGAR	0		
CHITRAKOOT	14	MAHARAJGANJ	1342		
DEORIA	544	MAHOBA	2		
ETAH	0	MAINPURI	1		
ETAWAH	3	MATHURA	19		
FAIZABAD	1	MAU	48		
FARRUKHABAD	2	MEERUT	3		
FATEHPUR	18	MIRZAPUR	17		
FIROZABAD	1	MORADABAD	3		

(f) Madhya Pradesh

District	01Apr-24 Apr	
	Year 2022	
ALIRAJPUR	0	PANNA 61
ANUPPUR	20	RAISEN 2070
ASHOKNAGAR	424	RAJGARH 59
BALAGHAT	17	RATLAM 86
BARWANI	4	REWA 28
BETUL	109	SAGAR 534
BHIND	9	SATNA 271
BHOPAL	616	SEHORE 751
BURHANPUR	8	SEONI 1131
CHHATARPUR	78	SHAHDOL 75
CHHINDWARA	248	SHAJAPUR 196
DAMOH	153	SHEOPUR 174
DATIA	53	SHIVPURI 85
DEWAS	465	SIDHI 17
DHAR	924	SINGRAULI 75
DINDORI	32	TIKAMGARH 16
EAST NIMAR	61	UJJAIN 811
GUNA	412	UMARIA 24
GWALIOR	62	VIDESHA 2926
HARDA	343	WEST NIMAR 16
HOSHANGABAD	4054	Total 19479
INDORE	865	
JABALPUR	700	
JHABUA	2	
KATNI	199	
MANDLA	61	
MANDSAUR	36	
MORENA	2	
NARSHIMAPURA	106	
NIMACH	10	

(g) Delhi

District	01Apr-24 Apr
	2022
CENTRAL	0
EAST	0
NEW DELHI	0
NORTH	11
NORTH EAST	0
NORTH WEST DELHI	0
SHAHADRA	0
SOUTH	0
SOUTH EAST	0
SOUTH WEST DELHI	0
WEST DELHI	0
Total	11

State-wise and date-wise number of wheat residue burning events detected in 2022

(Period: 01 April – 24 April)

	Punjab	Haryana	UP	MP	Delhi
1-Apr	6	2	10	715	0
2-Apr	1	1	22	531	0
3-Apr	3	2	21	589	0
4-Apr	2	2	29	589	0
5-Apr	2	4	21	698	0
6-Apr	0	1	16	612	0
7-Apr	0	0	46	908	0
8-Apr	1	2	37	749	0
9-Apr	0	0	16	907	0
10-Apr	4	2	24	1217	0
11-Apr	2	2	78	1129	0
12-Apr	0	0	67	847	0
13-Apr	3	3	70	537	0
14-Apr	7	9	193	618	0
15-Apr	1	7	579	1079	1
16-Apr	13	14	609	1390	0
17-Apr	10	12	751	1441	0
18-Apr	12	17	611	972	2
19-Apr	29	23	231	748	1
20-Apr	56	14	395	856	2
21-Apr	4	0	202	379	0
22-Apr	77	17	398	839	0
23-Apr	35	22	519	524	1
24-Apr	360	96	2515	605	4
Total	628	252	7460	19479	11

Details of wheat residue burning events in Punjab on 24-Apr-2022

S. No.	District	Tehsil / Block	Satellite	Latitude	Longitude	ACQ_DATE	ACQ_TIME	Day / Night	Fire Power (W/m ²)
1	AMRITSAR	CHOGAWAN	npp	31.68040	74.69060	4/24/2022	13:40:37	D	34.70
2	AMRITSAR	CHOGAWAN	npp	31.68390	74.69000	4/24/2022	13:40:37	D	34.70
3	AMRITSAR	CHOGAWAN	npp	31.68450	74.69450	4/24/2022	13:40:37	D	74.30
4	AMRITSAR	CHOGAWAN	npp	31.68680	74.68490	4/24/2022	13:40:37	D	31.50
5	AMRITSAR	CHOGAWAN	npp	31.68800	74.69390	4/24/2022	13:40:37	D	12.70
6	AMRITSAR	CHOGAWAN	Terra	31.79000	74.64500	4/24/2022	11:23:22	D	25.10
7	AMRITSAR	HARSHA CHHINA	npp	31.71640	74.72090	4/24/2022	13:40:37	D	132.90
8	AMRITSAR	HARSHA CHHINA	npp	31.71700	74.72530	4/24/2022	13:40:37	D	83.50
9	AMRITSAR	HARSHA CHHINA	npp	31.71990	74.72020	4/24/2022	13:40:37	D	40.40
10	AMRITSAR	HARSHA CHHINA	Terra	31.78800	74.65600	4/24/2022	11:23:22	D	33.10
11	AMRITSAR	RAYYA	npp	31.54800	75.25400	4/24/2022	02:31:20	N	0.50
12	AMRITSAR	RAYYA	npp	31.54850	75.25150	4/24/2022	02:31:20	N	0.60
13	AMRITSAR	TARSIKKA	npp	31.67490	75.09100	4/24/2022	13:40:37	D	10.50
14	AMRITSAR	VERKA	Aqua	31.64100	74.93800	4/24/2022	12:57:48	D	71.10
15	AMRITSAR	VERKA	Aqua	31.64500	74.93300	4/24/2022	12:57:48	D	66.20
16	BARNALA	BARNALA	npp	30.15910	75.54820	4/24/2022	13:40:37	D	13.00
17	BARNALA	BARNALA	Terra	30.22300	75.62100	4/24/2022	11:23:22	D	31.80
18	BARNALA	BARNALA	Terra	30.22400	75.43100	4/24/2022	11:23:22	D	10.20
19	BARNALA	BARNALA	Terra	30.27300	75.68700	4/24/2022	11:23:22	D	21.20
20	BARNALA	BARNALA	Terra	30.27400	75.44800	4/24/2022	11:23:22	D	12.60
21	BARNALA	MAHAL KALAN	npp	30.58360	75.47300	4/24/2022	13:40:37	D	10.70
22	BARNALA	MAHAL KALAN	npp	30.58650	75.46780	4/24/2022	13:40:37	D	6.30
23	BARNALA	MAHAL KALAN	Terra	30.57800	75.47000	4/24/2022	11:23:22	D	37.50
24	BARNALA	SEHNA	npp	30.35620	75.35070	4/24/2022	13:40:37	D	3.30
25	BARNALA	SEHNA	npp	30.38430	75.37360	4/24/2022	13:40:37	D	4.60
26	BARNALA	SEHNA	Terra	30.27200	75.39500	4/24/2022	11:23:22	D	16.90
27	BARNALA	SEHNA	Terra	30.35100	75.41900	4/24/2022	11:23:22	D	14.90
28	BARNALA	SEHNA	Terra	30.35600	75.44700	4/24/2022	11:23:22	D	17.00
29	BATHINDA	BATHINDA	npp	30.16270	74.94270	4/24/2022	13:40:37	D	1.70

30	BATHINDA	BATHINDA	Terra	30.12900	75.01300	4/24/2022	11:23:22	D	16.90
31	BATHINDA	BATHINDA	Terra	30.13200	75.02000	4/24/2022	11:23:22	D	20.30
32	BATHINDA	BHAGTA BHAI KA	npp	30.50820	75.11100	4/24/2022	13:40:37	D	8.40
33	BATHINDA	MAUR	Terra	30.08400	75.10400	4/24/2022	11:23:22	D	14.50
34	BATHINDA	PHUL	npp	30.35850	75.31330	4/24/2022	13:40:37	D	3.50
35	BATHINDA	PHUL	Terra	30.36000	75.23500	4/24/2022	11:23:22	D	20.10
36	BATHINDA	PHUL	Terra	30.38200	75.18200	4/24/2022	11:23:22	D	10.10
37	BATHINDA	RAMPURA	npp	30.16300	75.22020	4/24/2022	13:40:37	D	5.90
38	BATHINDA	RAMPURA	Terra	30.16100	75.31900	4/24/2022	11:23:22	D	22.30
39	BATHINDA	SANGAT	npp	30.00780	74.84310	4/24/2022	13:40:37	D	3.30
40	BATHINDA	SANGAT	Terra	29.98900	74.82700	4/24/2022	11:23:22	D	14.80
41	BATHINDA	TALWANDI SABO	npp	29.91050	75.10370	4/24/2022	13:40:37	D	4.60
42	BATHINDA	TALWANDI SABO	npp	29.91110	75.10810	4/24/2022	13:40:37	D	4.60
43	BATHINDA	TALWANDI SABO	Terra	29.90700	75.11600	4/24/2022	11:23:22	D	10.70
44	FARIDKOT	FARIDKOT	npp	30.71980	74.52520	4/24/2022	13:40:37	D	2.70
45	FARIDKOT	FARIDKOT	npp	30.72470	74.87640	4/24/2022	13:40:37	D	12.10
46	FARIDKOT	FARIDKOT	Terra	30.61200	74.72100	4/24/2022	11:23:22	D	7.30
47	FARIDKOT	FARIDKOT	Terra	30.64300	74.79500	4/24/2022	11:23:22	D	42.60
48	FARIDKOT	FARIDKOT	Terra	30.66100	74.60000	4/24/2022	11:23:22	D	15.20
49	FARIDKOT	FARIDKOT	Terra	30.66500	74.60700	4/24/2022	11:23:22	D	10.90
50	FARIDKOT	FARIDKOT	Terra	30.66700	74.59600	4/24/2022	11:23:22	D	8.90
51	FARIDKOT	FARIDKOT	Terra	30.72100	74.56000	4/24/2022	11:23:22	D	13.00
52	FARIDKOT	FARIDKOT	Terra	30.79800	74.65400	4/24/2022	11:23:22	D	9.80
53	FARIDKOT	JAITON	npp	30.41110	74.89640	4/24/2022	13:40:37	D	3.40
54	FARIDKOT	JAITON	Terra	30.42400	74.99100	4/24/2022	11:23:22	D	19.30
55	FARIDKOT	KOT KAPURA	npp	30.52150	74.70410	4/24/2022	13:40:37	D	3.60
56	FAZILKA	ABOHAR	Terra	30.19200	74.22200	4/24/2022	11:23:22	D	8.20
57	FAZILKA	ARNIWALA SHEIKH SUBANPUR	npp	30.37150	74.27190	4/24/2022	13:40:37	D	14.70
58	FAZILKA	ARNIWALA SHEIKH SUBANPUR	npp	30.40220	74.18960	4/24/2022	13:40:37	D	5.50
59	FAZILKA	ARNIWALA SHEIKH SUBANPUR	npp	30.44820	74.12120	4/24/2022	13:40:37	D	4.00
60	FAZILKA	ARNIWALA SHEIKH SUBANPUR	npp	30.45100	74.11640	4/24/2022	13:40:37	D	3.30

61	FAZILKA	ARNIWALA SHEIKH SUBANPUR	npp	30.45160	74.12060	4/24/2022	13:40:37	D	5.30
62	FAZILKA	ARNIWALA SHEIKH SUBANPUR	npp	30.45380	74.11160	4/24/2022	13:40:37	D	3.30
63	FAZILKA	ARNIWALA SHEIKH SUBANPUR	npp	30.45440	74.11580	4/24/2022	13:40:37	D	3.30
64	FAZILKA	ARNIWALA SHEIKH SUBANPUR	npp	30.45720	74.11100	4/24/2022	13:40:37	D	6.80
65	FAZILKA	ARNIWALA SHEIKH SUBANPUR	npp	30.45780	74.11510	4/24/2022	13:40:37	D	6.80
66	FAZILKA	ARNIWALA SHEIKH SUBANPUR	Terra	30.34300	74.31300	4/24/2022	11:23:22	D	18.00
67	FAZILKA	ARNIWALA SHEIKH SUBANPUR	Terra	30.45000	74.12800	4/24/2022	11:23:22	D	16.10
68	FAZILKA	FAZILKA	npp	30.31990	74.07590	4/24/2022	13:40:37	D	1.90
69	FAZILKA	FAZILKA	npp	30.45150	74.04620	4/24/2022	02:31:20	N	0.90
70	FAZILKA	FAZILKA	npp	30.45330	74.13310	4/24/2022	13:40:37	D	4.10
71	FAZILKA	FAZILKA	npp	30.45500	74.11990	4/24/2022	13:40:37	D	5.30
72	FAZILKA	FAZILKA	npp	30.45830	74.11930	4/24/2022	13:40:37	D	4.10
73	FAZILKA	FAZILKA	npp	30.45890	74.12350	4/24/2022	13:40:37	D	4.10
74	FAZILKA	FAZILKA	npp	30.45950	74.12770	4/24/2022	13:40:37	D	5.20
75	FAZILKA	FAZILKA	npp	30.46230	74.12290	4/24/2022	13:40:37	D	4.10
76	FAZILKA	FAZILKA	npp	30.46260	74.12330	4/24/2022	13:40:37	D	9.60
77	FAZILKA	FAZILKA	npp	30.46290	74.12700	4/24/2022	13:40:37	D	5.20
78	FAZILKA	FAZILKA	npp	30.46320	74.12750	4/24/2022	13:40:37	D	8.40
79	FAZILKA	FAZILKA	npp	30.49820	74.00570	4/24/2022	13:40:37	D	4.80
80	FAZILKA	FAZILKA	Terra	30.47000	74.06300	4/24/2022	11:23:22	D	16.20
81	FAZILKA	FAZILKA	Terra	30.47700	74.05900	4/24/2022	11:23:22	D	39.30
82	FAZILKA	JALALABAD	npp	30.47250	74.24550	4/24/2022	13:40:37	D	2.10
83	FAZILKA	JALALABAD	npp	30.53070	74.23980	4/24/2022	13:40:37	D	3.30
84	FAZILKA	JALALABAD	Terra	30.48700	74.29100	4/24/2022	11:23:22	D	29.30
85	FAZILKA	JALALABAD	Terra	30.52400	74.24100	4/24/2022	11:23:22	D	12.40
86	FAZILKA	JALALABAD	Terra	30.59200	74.15900	4/24/2022	11:23:22	D	9.90
87	FAZILKA	JALALABAD	Terra	30.59300	74.14800	4/24/2022	11:23:22	D	26.70
88	FAZILKA	KHUIAN SARWAR	npp	30.23630	73.97260	4/24/2022	13:40:37	D	1.30
89	FAZILKA	KHUIAN SARWAR	npp	30.29570	73.95310	4/24/2022	13:40:37	D	2.90

90	FIROZPUR	FIROZPUR	npp	30.96930	74.66890	4/24/2022	13:40:37	D	3.90
91	FIROZPUR	FIROZPUR	npp	30.97110	74.66940	4/24/2022	13:40:37	D	4.00
92	FIROZPUR	FIROZPUR	npp	30.99450	74.60710	4/24/2022	13:40:37	D	4.60
93	FIROZPUR	FIROZPUR	npp	31.03330	74.73920	4/24/2022	13:40:37	D	4.30
94	FIROZPUR	GHALL KHURD	npp	30.88780	74.86670	4/24/2022	13:40:37	D	6.40
95	FIROZPUR	GHALL KHURD	Terra	30.77700	74.90300	4/24/2022	11:23:22	D	18.60
96	FIROZPUR	GHALL KHURD	Terra	30.92900	74.80400	4/24/2022	11:23:22	D	12.70
97	FIROZPUR	GURUHAR SAHAI	npp	30.61130	74.39580	4/24/2022	13:40:37	D	7.90
98	FIROZPUR	GURUHAR SAHAI	npp	30.61180	74.40010	4/24/2022	13:40:37	D	7.90
99	FIROZPUR	GURUHAR SAHAI	npp	30.61410	74.39090	4/24/2022	13:40:37	D	4.20
100	FIROZPUR	GURUHAR SAHAI	npp	30.61470	74.39520	4/24/2022	13:40:37	D	27.80
101	FIROZPUR	GURUHAR SAHAI	npp	30.61520	74.39950	4/24/2022	13:40:37	D	27.80
102	FIROZPUR	GURUHAR SAHAI	npp	30.61580	74.40370	4/24/2022	13:40:37	D	10.40
103	FIROZPUR	GURUHAR SAHAI	npp	30.61750	74.39030	4/24/2022	13:40:37	D	4.20
104	FIROZPUR	GURUHAR SAHAI	npp	30.61810	74.39460	4/24/2022	13:40:37	D	27.80
105	FIROZPUR	GURUHAR SAHAI	npp	30.62030	74.38540	4/24/2022	13:40:37	D	6.90
106	FIROZPUR	GURUHAR SAHAI	npp	30.62090	74.38970	4/24/2022	13:40:37	D	6.90
107	FIROZPUR	GURUHAR SAHAI	npp	30.62150	74.39400	4/24/2022	13:40:37	D	20.80
108	FIROZPUR	GURUHAR SAHAI	npp	30.62210	74.39820	4/24/2022	13:40:37	D	20.80
109	FIROZPUR	GURUHAR SAHAI	npp	30.62720	74.38420	4/24/2022	13:40:37	D	5.10
110	FIROZPUR	GURUHAR SAHAI	npp	30.62770	74.38850	4/24/2022	13:40:37	D	5.10
111	FIROZPUR	GURUHAR SAHAI	npp	30.66450	74.32510	4/24/2022	13:40:37	D	4.20
112	FIROZPUR	GURUHAR SAHAI	npp	30.66510	74.32940	4/24/2022	13:40:37	D	4.20
113	FIROZPUR	GURUHAR SAHAI	npp	30.66790	74.32450	4/24/2022	13:40:37	D	6.00
114	FIROZPUR	GURUHAR SAHAI	npp	30.66850	74.32870	4/24/2022	13:40:37	D	6.00
115	FIROZPUR	GURUHAR SAHAI	npp	30.67070	74.31960	4/24/2022	13:40:37	D	4.30
116	FIROZPUR	GURUHAR SAHAI	npp	30.67130	74.32390	4/24/2022	13:40:37	D	6.00
117	FIROZPUR	GURUHAR SAHAI	npp	30.68580	74.40410	4/24/2022	13:40:37	D	3.40
118	FIROZPUR	GURUHAR SAHAI	npp	30.68920	74.40350	4/24/2022	13:40:37	D	3.40
119	FIROZPUR	GURUHAR SAHAI	npp	30.71380	74.42960	4/24/2022	13:40:37	D	20.10
120	FIROZPUR	GURUHAR SAHAI	npp	30.71720	74.42900	4/24/2022	13:40:37	D	3.30
121	FIROZPUR	GURUHAR SAHAI	npp	30.72220	74.42010	4/24/2022	13:40:37	D	4.30
122	FIROZPUR	GURUHAR SAHAI	npp	30.72500	74.41520	4/24/2022	13:40:37	D	4.00

123	FIROZPUR	GURUHAR SAHAI	npp	30.73130	74.43600	4/24/2022	13:40:37	D	7.90
124	FIROZPUR	GURUHAR SAHAI	npp	30.73190	74.44030	4/24/2022	13:40:37	D	7.90
125	FIROZPUR	GURUHAR SAHAI	Terra	30.67000	74.48400	4/24/2022	11:23:22	D	9.40
126	FIROZPUR	GURUHAR SAHAI	Terra	30.67500	74.39100	4/24/2022	11:23:22	D	11.00
127	FIROZPUR	GURUHAR SAHAI	Terra	30.68100	74.41600	4/24/2022	11:23:22	D	9.10
128	FIROZPUR	GURUHAR SAHAI	Terra	30.68300	74.40400	4/24/2022	11:23:22	D	72.10
129	FIROZPUR	GURUHAR SAHAI	Terra	30.68500	74.39300	4/24/2022	11:23:22	D	18.50
130	FIROZPUR	GURUHAR SAHAI	Terra	30.73800	74.45800	4/24/2022	11:23:22	D	10.60
131	FIROZPUR	ZIRA	npp	30.90570	74.96490	4/24/2022	13:40:37	D	13.70
132	FIROZPUR	ZIRA	npp	30.90860	74.98720	4/24/2022	13:40:37	D	54.20
133	FIROZPUR	ZIRA	npp	30.97710	74.96600	4/24/2022	13:40:37	D	6.90
134	FIROZPUR	ZIRA	npp	30.98060	74.96540	4/24/2022	13:40:37	D	6.90
135	FIROZPUR	ZIRA	npp	30.98350	74.96040	4/24/2022	13:40:37	D	4.90
136	FIROZPUR	ZIRA	npp	31.01630	75.04640	4/24/2022	13:40:37	D	3.30
137	FIROZPUR	ZIRA	npp	31.01670	75.04740	4/24/2022	13:40:37	D	8.50
138	FIROZPUR	ZIRA	npp	31.01980	75.04580	4/24/2022	13:40:37	D	3.30
139	FIROZPUR	ZIRA	Terra	30.93100	74.91300	4/24/2022	11:23:22	D	11.00
140	GURDASPUR	DINA NAGAR	npp	32.10850	75.56900	4/24/2022	13:40:37	D	5.80
141	GURDASPUR	GURDASPUR	npp	32.03490	75.35970	4/24/2022	13:40:37	D	8.20
142	GURDASPUR	QADIAN	Terra	31.77100	75.42600	4/24/2022	11:23:22	D	18.60
143	HOSHIARPUR	GARH SHANKAR	npp	31.21060	76.16180	4/24/2022	13:40:37	D	5.50
144	HOSHIARPUR	HAJIPUR	Terra	31.89600	75.72300	4/24/2022	11:23:22	D	10.20
145	HOSHIARPUR	HOSHIARPUR-2	npp	31.39270	75.89390	4/24/2022	13:40:37	D	13.60
146	HOSHIARPUR	HOSHIARPUR-2	npp	31.39630	75.89330	4/24/2022	13:40:37	D	30.30
147	HOSHIARPUR	MUKERIAN	npp	31.93110	75.57540	4/24/2022	13:40:37	D	8.60
148	HOSHIARPUR	MUKERIAN	npp	32.02330	75.66110	4/24/2022	13:40:37	D	10.50
149	HOSHIARPUR	TANDA	npp	31.64920	75.59880	4/24/2022	13:40:37	D	24.90
150	JALANDHAR	ADAMPUR	Aqua	31.37800	75.73300	4/24/2022	12:57:48	D	47.40
151	JALANDHAR	BHOGPUR	npp	31.56870	75.61030	4/24/2022	13:40:37	D	24.10
152	JALANDHAR	BHOGPUR	Aqua	31.57200	75.61700	4/24/2022	12:57:48	D	54.10
153	JALANDHAR	BHOGPUR	Aqua	31.58000	75.60700	4/24/2022	12:57:48	D	175.60
154	JALANDHAR	BHOGPUR	Terra	31.58600	75.60100	4/24/2022	11:23:22	D	18.20
155	JALANDHAR	JALANDHAR WEST	npp	31.48020	75.55530	4/24/2022	13:40:37	D	10.30

156	JALANDHAR	LOHIAN	npp	31.13030	75.26030	4/24/2022	13:40:37	D	5.70
157	JALANDHAR	MEHATPUR	Aqua	31.07200	75.51700	4/24/2022	12:57:48	D	56.00
158	JALANDHAR	NAKODAR	npp	31.21810	75.44210	4/24/2022	13:40:37	D	8.90
159	JALANDHAR	NAKODAR	Terra	31.14500	75.58500	4/24/2022	11:23:22	D	20.60
160	JALANDHAR	NAKODAR	Terra	31.14800	75.57900	4/24/2022	11:23:22	D	28.90
161	JALANDHAR	NUR MAHAL	npp	31.01640	75.57790	4/24/2022	13:40:37	D	25.90
162	JALANDHAR	NUR MAHAL	npp	31.02350	75.63450	4/24/2022	13:40:37	D	6.60
163	JALANDHAR	NUR MAHAL	npp	31.02410	75.63930	4/24/2022	13:40:37	D	6.60
164	JALANDHAR	NUR MAHAL	npp	31.02640	75.62920	4/24/2022	13:40:37	D	3.50
165	JALANDHAR	NUR MAHAL	npp	31.02710	75.63390	4/24/2022	13:40:37	D	7.00
166	JALANDHAR	NUR MAHAL	npp	31.03060	75.63330	4/24/2022	13:40:37	D	7.00
167	JALANDHAR	NUR MAHAL	Aqua	31.02100	75.62200	4/24/2022	12:57:48	D	53.10
168	JALANDHAR	NUR MAHAL	Terra	31.05100	75.72100	4/24/2022	11:23:22	D	159.60
169	JALANDHAR	NUR MAHAL	Terra	31.06100	75.72300	4/24/2022	11:23:22	D	47.90
170	JALANDHAR	NUR MAHAL	Terra	31.14600	75.59100	4/24/2022	11:23:22	D	11.50
171	JALANDHAR	PHILLAUR	npp	31.01980	75.93690	4/24/2022	13:40:37	D	72.60
172	JALANDHAR	PHILLAUR	npp	31.02050	75.93900	4/24/2022	13:40:37	D	47.80
173	JALANDHAR	PHILLAUR	npp	31.02110	75.94390	4/24/2022	13:40:37	D	47.80
174	JALANDHAR	PHILLAUR	npp	31.02350	75.93630	4/24/2022	13:40:37	D	22.30
175	JALANDHAR	PHILLAUR	npp	31.02360	75.93360	4/24/2022	13:40:37	D	45.30
176	JALANDHAR	PHILLAUR	npp	31.02410	75.94120	4/24/2022	13:40:37	D	22.30
177	JALANDHAR	PHILLAUR	npp	31.02420	75.93840	4/24/2022	13:40:37	D	47.80
178	JALANDHAR	PHILLAUR	Terra	31.04900	75.73400	4/24/2022	11:23:22	D	42.10
179	JALANDHAR	SHAHKOT	npp	31.04750	75.26060	4/24/2022	13:40:37	D	9.50
180	JALANDHAR	SHAHKOT	npp	31.04850	75.26380	4/24/2022	13:40:37	D	11.50
181	KAPURTHALA	DHILWAN	npp	31.47030	75.30640	4/24/2022	13:40:37	D	4.80
182	KAPURTHALA	DHILWAN	npp	31.47390	75.30580	4/24/2022	13:40:37	D	5.60
183	KAPURTHALA	DHILWAN	npp	31.50500	75.42170	4/24/2022	13:40:37	D	44.70
184	KAPURTHALA	NADALA	npp	31.58190	75.56890	4/24/2022	13:40:37	D	28.80
185	KAPURTHALA	NADALA	npp	31.58490	75.56350	4/24/2022	13:40:37	D	6.70
186	KAPURTHALA	NADALA	npp	31.58550	75.56830	4/24/2022	13:40:37	D	43.00
187	KAPURTHALA	NADALA	npp	31.58670	75.54860	4/24/2022	13:40:37	D	30.70
188	KAPURTHALA	NADALA	npp	31.58850	75.56290	4/24/2022	13:40:37	D	6.70

189	KAPURTHALA	NADALA	npp	31.58910	75.56770	4/24/2022	13:40:37	D	43.00
190	KAPURTHALA	NADALA	npp	31.58970	75.57250	4/24/2022	13:40:37	D	43.00
191	KAPURTHALA	NADALA	npp	31.59080	75.55270	4/24/2022	13:40:37	D	11.40
192	KAPURTHALA	NADALA	npp	31.59140	75.55750	4/24/2022	13:40:37	D	12.10
193	KAPURTHALA	NADALA	npp	31.59210	75.56230	4/24/2022	13:40:37	D	12.10
194	KAPURTHALA	NADALA	npp	31.59810	75.56070	4/24/2022	02:31:20	N	1.10
195	KAPURTHALA	NADALA	npp	31.60050	75.56360	4/24/2022	02:31:20	N	1.70
196	KAPURTHALA	NADALA	npp	31.60320	75.56910	4/24/2022	02:31:20	N	4.50
197	KAPURTHALA	NADALA	npp	31.60430	75.56710	4/24/2022	02:31:20	N	7.50
198	KAPURTHALA	NADALA	npp	31.60670	75.56990	4/24/2022	02:31:20	N	4.20
199	KAPURTHALA	NADALA	npp	31.60750	75.56530	4/24/2022	02:31:20	N	2.40
200	KAPURTHALA	NADALA	Aqua	31.56300	75.57900	4/24/2022	12:57:48	D	60.10
201	KAPURTHALA	NADALA	Aqua	31.57100	75.57000	4/24/2022	12:57:48	D	77.60
202	KAPURTHALA	NADALA	Terra	31.60200	75.56600	4/24/2022	11:23:22	D	12.60
203	LUDHIANA	JAGRAON	Terra	30.59400	75.43500	4/24/2022	11:23:22	D	11.70
204	LUDHIANA	KHANNA	npp	30.75700	76.11990	4/24/2022	13:40:37	D	3.20
205	LUDHIANA	LUDHIANA-2	npp	30.99140	75.94660	4/24/2022	13:40:37	D	3.60
206	LUDHIANA	MACHHIWARA	npp	30.93490	76.23570	4/24/2022	13:40:37	D	10.30
207	LUDHIANA	MACHHIWARA	npp	30.94160	76.22950	4/24/2022	13:40:37	D	39.40
208	LUDHIANA	RAIKOT	npp	30.61550	75.55250	4/24/2022	13:40:37	D	15.80
209	LUDHIANA	SAMRALA	npp	30.84480	76.19630	4/24/2022	13:40:37	D	7.80
210	LUDHIANA	SAMRALA	npp	30.85070	76.12770	4/24/2022	13:40:37	D	9.50
211	MANSA	BHIKHI	npp	30.01630	75.50110	4/24/2022	13:40:37	D	28.80
212	MANSA	BHIKHI	npp	30.07910	75.43020	4/24/2022	13:40:37	D	7.40
213	MANSA	BHIKHI	npp	30.07970	75.43480	4/24/2022	13:40:37	D	7.40
214	MANSA	BHIKHI	npp	30.08680	75.51690	4/24/2022	13:40:37	D	6.20
215	MANSA	BHIKHI	npp	30.13510	75.38990	4/24/2022	13:40:37	D	5.40
216	MANSA	BHIKHI	Terra	30.03200	75.59200	4/24/2022	11:23:22	D	12.90
217	MANSA	BHIKHI	Terra	30.08500	75.52400	4/24/2022	11:23:22	D	18.60
218	MANSA	BHIKHI	Terra	30.08900	75.61900	4/24/2022	11:23:22	D	12.50
219	MANSA	BHIKHI	Terra	30.14000	75.50400	4/24/2022	11:23:22	D	11.60
220	MANSA	BUDHLADA	npp	29.77220	75.69110	4/24/2022	13:40:37	D	10.90
221	MANSA	BUDHLADA	npp	29.77520	75.68600	4/24/2022	13:40:37	D	11.40

222	MANSA	BUDHLADA	npp	29.77580	75.69050	4/24/2022	13:40:37	D	10.90
223	MANSA	BUDHLADA	npp	29.81500	75.69530	4/24/2022	13:40:37	D	5.10
224	MANSA	BUDHLADA	npp	29.83580	75.60320	4/24/2022	13:40:37	D	8.10
225	MANSA	BUDHLADA	npp	29.83640	75.60770	4/24/2022	13:40:37	D	19.70
226	MANSA	BUDHLADA	npp	29.84690	75.66190	4/24/2022	13:40:37	D	12.20
227	MANSA	BUDHLADA	npp	29.84990	75.65670	4/24/2022	13:40:37	D	12.40
228	MANSA	BUDHLADA	npp	29.87470	75.70870	4/24/2022	13:40:37	D	6.90
229	MANSA	BUDHLADA	npp	29.93450	75.53230	4/24/2022	13:40:37	D	7.90
230	MANSA	BUDHLADA	npp	29.98510	75.64480	4/24/2022	13:40:37	D	10.70
231	MANSA	BUDHLADA	npp	29.98870	75.64420	4/24/2022	13:40:37	D	8.30
232	MANSA	BUDHLADA	npp	30.00400	75.62290	4/24/2022	13:40:37	D	5.20
233	MANSA	BUDHLADA	Terra	29.78800	75.57200	4/24/2022	11:23:22	D	11.50
234	MANSA	BUDHLADA	Terra	29.94100	75.51900	4/24/2022	11:23:22	D	12.40
235	MANSA	BUDHLADA	Terra	29.99800	75.55200	4/24/2022	11:23:22	D	15.60
236	MANSA	MANSA	npp	29.91990	75.36450	4/24/2022	13:40:37	D	4.40
237	MANSA	MANSA	npp	29.92340	75.33650	4/24/2022	13:40:37	D	5.40
238	MANSA	MANSA	npp	29.99020	75.32610	4/24/2022	13:40:37	D	11.50
239	MANSA	MANSA	npp	30.00830	75.32760	4/24/2022	13:40:37	D	3.30
240	MANSA	MANSA	npp	30.03340	75.27310	4/24/2022	13:40:37	D	4.20
241	MANSA	MANSA	Terra	29.90600	75.36600	4/24/2022	11:23:22	D	12.50
242	MANSA	SARDULGARH	npp	29.73560	75.27510	4/24/2022	13:40:37	D	3.70
243	MANSA	SARDULGARH	npp	29.80140	75.25640	4/24/2022	13:40:37	D	4.00
244	MANSA	SARDULGARH	npp	29.80380	75.24700	4/24/2022	13:40:37	D	12.80
245	MOGA	BAGHA PURANA	npp	30.54990	75.04900	4/24/2022	13:40:37	D	7.80
246	MOGA	BAGHA PURANA	npp	30.55050	75.05350	4/24/2022	13:40:37	D	4.80
247	MOGA	BAGHA PURANA	npp	30.66920	75.13890	4/24/2022	13:40:37	D	7.40
248	MOGA	BAGHA PURANA	Terra	30.52400	75.06900	4/24/2022	11:23:22	D	12.80
249	MOGA	BAGHA PURANA	Terra	30.77500	74.91500	4/24/2022	11:23:22	D	13.20
250	MOGA	KOT ISE KHAN AT DHARAMKOT	npp	30.93150	75.27760	4/24/2022	13:40:37	D	12.00
251	MOGA	KOT ISE KHAN AT DHARAMKOT	npp	30.93500	75.27700	4/24/2022	13:40:37	D	12.00
252	MOGA	KOT ISE KHAN AT DHARAMKOT	npp	30.98040	75.23810	4/24/2022	13:40:37	D	3.30

253	MOGA	MOGA-2	npp	30.88130	75.00430	4/24/2022	13:40:37	D	20.20
254	MOGA	MOGA-2	npp	30.88470	75.00370	4/24/2022	13:40:37	D	20.20
255	MOGA	MOGA-2	npp	30.88530	75.00820	4/24/2022	13:40:37	D	14.10
256	MOGA	MOGA-2	npp	30.88640	74.98970	4/24/2022	13:40:37	D	10.20
257	MOGA	MOGA-2	npp	30.88820	75.00310	4/24/2022	13:40:37	D	6.10
258	MOGA	MOGA-2	Terra	30.88800	74.98900	4/24/2022	11:23:22	D	11.00
259	MOGA	NIHAL SINGH	npp	30.53070	75.36970	4/24/2022	13:40:37	D	9.20
260	MOGA	NIHAL SINGH	Terra	30.54000	75.32600	4/24/2022	11:23:22	D	13.30
261	MOGA	NIHAL SINGH	Terra	30.54400	75.32000	4/24/2022	11:23:22	D	15.40
262	MUKTSAR	KOT BHAI AT GIDDERBAHA	Terra	30.17900	74.65600	4/24/2022	11:23:22	D	9.30
263	MUKTSAR	KOT BHAI AT GIDDERBAHA	Terra	30.18100	74.64400	4/24/2022	11:23:22	D	20.10
264	MUKTSAR	LAMBI	npp	29.90800	74.62450	4/24/2022	13:40:37	D	5.20
265	MUKTSAR	MALOUT	npp	30.30280	74.37930	4/24/2022	13:40:37	D	2.40
266	MUKTSAR	MALOUT	npp	30.31010	74.35640	4/24/2022	13:40:37	D	6.10
267	MUKTSAR	MALOUT	Terra	30.34100	74.32400	4/24/2022	11:23:22	D	17.40
268	MUKTSAR	MUKTSAR	npp	30.52160	74.48030	4/24/2022	13:40:37	D	3.50
269	MUKTSAR	MUKTSAR	npp	30.61560	74.47640	4/24/2022	13:40:37	D	4.40
270	MUKTSAR	MUKTSAR	Terra	30.42800	74.26100	4/24/2022	11:23:22	D	8.60
271	PATHANKOT	SUJANPUR	npp	32.37090	75.65460	4/24/2022	13:40:37	D	12.90
272	PATHANKOT	SUJANPUR	Aqua	32.35000	75.62400	4/24/2022	12:57:48	D	84.60
273	PATHANKOT	SUJANPUR	Aqua	32.35900	75.66000	4/24/2022	12:57:48	D	112.50
274	PATHANKOT	SUJANPUR	Terra	32.36200	75.65700	4/24/2022	11:23:22	D	22.20
275	PATIALA	NABHA	npp	30.48630	76.20330	4/24/2022	13:40:37	D	13.70
276	PATIALA	PATIALA	npp	30.24950	76.20710	4/24/2022	13:40:37	D	9.00
277	PATIALA	PATIALA	npp	30.25670	76.20590	4/24/2022	13:40:37	D	13.60
278	PATIALA	PATRAN	npp	29.93370	76.11490	4/24/2022	13:40:37	D	7.10
279	PATIALA	PATRAN	npp	30.00460	76.05660	4/24/2022	13:40:37	D	25.30
280	PATIALA	PATRAN	npp	30.00820	76.05600	4/24/2022	13:40:37	D	25.30
281	PATIALA	PATRAN	npp	30.02620	76.08220	4/24/2022	13:40:37	D	8.80
282	PATIALA	PATRAN	npp	30.02920	76.07690	4/24/2022	13:40:37	D	21.80
283	PATIALA	PATRAN	npp	30.02980	76.08160	4/24/2022	13:40:37	D	42.60
284	PATIALA	PATRAN	npp	30.03040	76.08640	4/24/2022	13:40:37	D	42.60

285	PATIALA	PATRAN	npp	30.03290	76.07630	4/24/2022	13:40:37	D	21.80
286	PATIALA	PATRAN	npp	30.03340	76.08100	4/24/2022	13:40:37	D	42.60
287	PATIALA	PATRAN	Terra	29.98800	76.07900	4/24/2022	11:23:22	D	16.00
288	PATIALA	SAMANA	npp	30.19450	76.15450	4/24/2022	13:40:37	D	14.70
289	PATIALA	SANAUR	npp	30.12890	76.31420	4/24/2022	13:40:37	D	10.10
290	SANGRUR	ANDANA	npp	29.78880	75.93390	4/24/2022	13:40:37	D	46.60
291	SANGRUR	ANDANA	npp	29.78940	75.93850	4/24/2022	13:40:37	D	46.60
292	SANGRUR	ANDANA	npp	29.79180	75.92860	4/24/2022	13:40:37	D	7.70
293	SANGRUR	ANDANA	npp	29.79300	75.93790	4/24/2022	13:40:37	D	46.60
294	SANGRUR	ANDANA	npp	29.79480	75.92330	4/24/2022	13:40:37	D	4.40
295	SANGRUR	ANDANA	npp	29.79540	75.92800	4/24/2022	13:40:37	D	4.40
296	SANGRUR	ANDANA	npp	29.79600	75.93270	4/24/2022	13:40:37	D	8.40
297	SANGRUR	ANDANA	npp	29.79660	75.93730	4/24/2022	13:40:37	D	8.40
298	SANGRUR	ANDANA	npp	29.79780	75.91810	4/24/2022	13:40:37	D	5.00
299	SANGRUR	ANDANA	npp	29.79900	75.92740	4/24/2022	13:40:37	D	4.40
300	SANGRUR	ANDANA	npp	29.79950	75.93210	4/24/2022	13:40:37	D	8.40
301	SANGRUR	ANDANA	npp	29.80070	75.94140	4/24/2022	13:40:37	D	61.50
302	SANGRUR	ANDANA	npp	29.80310	75.93150	4/24/2022	13:40:37	D	3.40
303	SANGRUR	ANDANA	npp	29.80370	75.90750	4/24/2022	13:40:37	D	3.30
304	SANGRUR	ANDANA	npp	29.80370	75.93620	4/24/2022	13:40:37	D	3.40
305	SANGRUR	ANDANA	npp	29.80430	75.94080	4/24/2022	13:40:37	D	5.00
306	SANGRUR	ANDANA	npp	29.80730	75.90700	4/24/2022	13:40:37	D	7.00
307	SANGRUR	ANDANA	npp	29.80910	75.92100	4/24/2022	13:40:37	D	20.00
308	SANGRUR	ANDANA	npp	29.81210	75.91570	4/24/2022	13:40:37	D	14.00
309	SANGRUR	ANDANA	npp	29.81270	75.92040	4/24/2022	13:40:37	D	20.00
310	SANGRUR	ANDANA	npp	29.81330	75.92500	4/24/2022	13:40:37	D	20.00
311	SANGRUR	ANDANA	Aqua	29.79100	75.89000	4/24/2022	12:57:48	D	206.70
312	SANGRUR	ANDANA	Aqua	29.79600	75.88400	4/24/2022	12:57:48	D	84.30
313	SANGRUR	ANDANA	Aqua	29.80000	75.92900	4/24/2022	12:57:48	D	360.00
314	SANGRUR	ANDANA	Aqua	29.80600	75.92300	4/24/2022	12:57:48	D	299.00
315	SANGRUR	ANDANA	Aqua	29.81600	75.92400	4/24/2022	12:57:48	D	124.70
316	SANGRUR	BHAWANIGARH	npp	30.24350	76.04040	4/24/2022	13:40:37	D	12.30
317	SANGRUR	DHURI	npp	30.31010	75.71810	4/24/2022	13:40:37	D	8.60

318	SANGRUR	DIRBA	npp	30.14780	75.93280	4/24/2022	13:40:37	D	13.70
319	SANGRUR	DIRBA	npp	30.15140	75.93220	4/24/2022	13:40:37	D	13.70
320	SANGRUR	DIRBA	npp	30.17380	76.01290	4/24/2022	13:40:37	D	13.20
321	SANGRUR	LEHRA GAGA	npp	29.81080	75.79260	4/24/2022	13:40:37	D	10.80
322	SANGRUR	LEHRA GAGA	npp	29.81140	75.79720	4/24/2022	13:40:37	D	48.60
323	SANGRUR	LEHRA GAGA	npp	29.81960	75.74880	4/24/2022	13:40:37	D	5.70
324	SANGRUR	LEHRA GAGA	npp	29.82140	75.74580	4/24/2022	13:40:37	D	9.30
325	SANGRUR	LEHRA GAGA	npp	29.96030	75.67710	4/24/2022	13:40:37	D	6.20
326	SANGRUR	LEHRA GAGA	npp	29.96560	75.69040	4/24/2022	13:40:37	D	5.00
327	SANGRUR	LEHRA GAGA	Terra	29.81500	75.83000	4/24/2022	11:23:22	D	17.30
328	SANGRUR	LEHRA GAGA	Terra	29.91000	75.81700	4/24/2022	11:23:22	D	13.80
329	SANGRUR	LEHRA GAGA	Terra	29.91300	75.68800	4/24/2022	11:23:22	D	29.50
330	SANGRUR	MALERKOTLA-1	Terra	30.50300	75.90800	4/24/2022	11:23:22	D	10.50
331	SANGRUR	MALERKOTLA-2	Terra	30.51300	75.78800	4/24/2022	11:23:22	D	9.10
332	SANGRUR	SANGRUR	npp	30.18450	75.60480	4/24/2022	13:40:37	D	3.70
333	SANGRUR	SANGRUR	npp	30.23740	75.76140	4/24/2022	13:40:37	D	12.40
334	SANGRUR	SANGRUR	npp	30.24090	75.76080	4/24/2022	13:40:37	D	6.60
335	SANGRUR	SANGRUR	npp	30.25070	75.70910	4/24/2022	13:40:37	D	4.70
336	SANGRUR	SANGRUR	npp	30.25700	75.81780	4/24/2022	13:40:37	D	23.50
337	SANGRUR	SANGRUR	npp	30.25890	75.81520	4/24/2022	13:40:37	D	16.20
338	SANGRUR	SANGRUR	npp	30.27120	75.84430	4/24/2022	13:40:37	D	14.10
339	SANGRUR	SANGRUR	Terra	30.15000	75.62600	4/24/2022	11:23:22	D	10.70
340	SANGRUR	SHER PUR	npp	30.48070	75.68300	4/24/2022	13:40:37	D	12.40
341	SANGRUR	SUNAM	npp	29.99350	75.76580	4/24/2022	13:40:37	D	10.80
342	SANGRUR	SUNAM	npp	30.00240	75.77860	4/24/2022	13:40:37	D	6.80
343	SANGRUR	SUNAM	npp	30.00350	75.70280	4/24/2022	13:40:37	D	17.80
344	SANGRUR	SUNAM	npp	30.00700	75.70220	4/24/2022	13:40:37	D	17.80
345	SANGRUR	SUNAM	npp	30.04430	75.72090	4/24/2022	13:40:37	D	7.10
346	SANGRUR	SUNAM	npp	30.04720	75.71570	4/24/2022	13:40:37	D	7.30
347	SANGRUR	SUNAM	npp	30.04780	75.72030	4/24/2022	13:40:37	D	7.30
348	SANGRUR	SUNAM	npp	30.06740	75.70290	4/24/2022	13:40:37	D	29.50
349	SANGRUR	SUNAM	npp	30.07040	75.69760	4/24/2022	13:40:37	D	17.50
350	SANGRUR	SUNAM	npp	30.07090	75.70220	4/24/2022	13:40:37	D	29.50

351	SANGRUR	SUNAM	npp	30.07330	75.69240	4/24/2022	13:40:37	D	14.90
352	SANGRUR	SUNAM	npp	30.07390	75.69700	4/24/2022	13:40:37	D	14.90
353	SANGRUR	SUNAM	npp	30.11250	75.88570	4/24/2022	13:40:37	D	5.50
354	SANGRUR	SUNAM	npp	30.15340	75.78980	4/24/2022	13:40:37	D	2.80
355	SANGRUR	SUNAM	Terra	30.12100	75.67300	4/24/2022	11:23:22	D	13.00
356	SANGRUR	SUNAM	Terra	30.16500	75.77800	4/24/2022	11:23:22	D	27.60
357	TARN TARAN	GANDIWIND TATLA	Terra	31.56500	74.73000	4/24/2022	11:23:22	D	23.30
358	TARN TARAN	PATTI	Terra	31.17600	74.78600	4/24/2022	11:23:22	D	7.60
359	TARN TARAN	PATTI	Terra	31.17800	74.77500	4/24/2022	11:23:22	D	19.20
360	TARN TARAN	VALTOHA	npp	31.19330	74.53380	4/24/2022	13:40:37	D	2.80

Details of wheat residue burning events in Haryana on 24-Apr-2022

S. No.	District	Tehsil / Block	Satellite	Latitude	Longitude	ACQ_DATE	ACQ_TIME	Day / Night	Fire Power (W/m ²)
1	FATEHABAD	FATEHABAD	npp	29.46780	75.44580	4/24/2022	13:40:37	D	7.50
2	FATEHABAD	JAKHAL	npp	29.75980	75.82000	4/24/2022	13:40:37	D	12.70
3	FATEHABAD	JAKHAL	npp	29.76030	75.82460	4/24/2022	13:40:37	D	17.50
4	FATEHABAD	JAKHAL	npp	29.76570	75.80960	4/24/2022	13:40:37	D	13.10
5	FATEHABAD	JAKHAL	npp	29.76690	75.81880	4/24/2022	13:40:37	D	10.50
6	FATEHABAD	JAKHAL	npp	29.76750	75.82340	4/24/2022	13:40:37	D	11.30
7	FATEHABAD	JAKHAL	npp	29.76980	75.81360	4/24/2022	13:40:37	D	10.50
8	FATEHABAD	JAKHAL	npp	29.80720	75.79320	4/24/2022	13:40:37	D	10.80
9	FATEHABAD	JAKHAL	npp	29.81020	75.78800	4/24/2022	13:40:37	D	10.80
10	FATEHABAD	JAKHAL	Terra	29.79100	75.79100	4/24/2022	11:23:22	D	17.90
11	FATEHABAD	RATIA	npp	29.64300	75.44410	4/24/2022	13:40:37	D	4.30
12	FATEHABAD	RATIA	npp	29.69920	75.62900	4/24/2022	13:40:37	D	3.10
13	FATEHABAD	RATIA	npp	29.70280	75.62840	4/24/2022	13:40:37	D	3.10
14	FATEHABAD	RATIA	npp	29.71870	75.61180	4/24/2022	13:40:37	D	5.50
15	FATEHABAD	RATIA	npp	29.75870	75.67010	4/24/2022	13:40:37	D	5.30
16	FATEHABAD	RATIA	npp	29.77400	75.64880	4/24/2022	13:40:37	D	5.90
17	FATEHABAD	RATIA	Terra	29.75000	75.67200	4/24/2022	11:23:22	D	18.40
18	FATEHABAD	TOHANA	npp	29.63370	75.93420	4/24/2022	13:40:37	D	11.50
19	HISAR	BARWALA	npp	29.32180	75.87250	4/24/2022	13:40:37	D	6.10
20	HISAR	BARWALA	npp	29.39180	75.99280	4/24/2022	13:40:37	D	4.40
21	JHAJJAR	BAHADURGARH	npp	28.72860	76.75740	4/24/2022	13:40:37	D	6.30
22	JHAJJAR	BERI	npp	28.67040	76.55940	4/24/2022	13:40:37	D	8.60
23	JHAJJAR	BERI	npp	28.67100	76.56420	4/24/2022	13:40:37	D	8.60
24	JHAJJAR	BERI	npp	28.67580	76.57320	4/24/2022	13:40:37	D	5.60
25	JHAJJAR	BERI	npp	28.72250	76.61970	4/24/2022	13:40:37	D	6.50
26	JHAJJAR	BERI	npp	28.74600	76.63260	4/24/2022	13:40:37	D	4.40
27	JIND	JIND	npp	29.29300	76.35340	4/24/2022	13:40:37	D	9.90
28	JIND	JIND	npp	29.35820	76.36940	4/24/2022	13:40:37	D	6.60
29	JIND	JULANA	npp	29.21240	76.38920	4/24/2022	13:40:37	D	5.00
30	JIND	JULANA	npp	29.24830	76.35090	4/24/2022	13:40:37	D	5.90
31	JIND	NARWANA	npp	29.73760	76.11860	4/24/2022	13:40:37	D	6.20
32	JIND	NARWANA	npp	29.73820	76.12330	4/24/2022	13:40:37	D	29.80

33	JIND	NARWANA	npp	29.74120	76.11800	4/24/2022	13:40:37	D	42.70
34	JIND	NARWANA	npp	29.74180	76.12270	4/24/2022	13:40:37	D	43.50
35	JIND	PILLUKHERA	npp	29.38620	76.50810	4/24/2022	13:40:37	D	33.70
36	JIND	SAFIDON	npp	29.44640	76.72520	4/24/2022	13:40:37	D	3.40
37	JIND	UCHANA	npp	29.41940	76.26660	4/24/2022	13:40:37	D	12.10
38	JIND	UCHANA	npp	29.54600	76.24370	4/24/2022	13:40:37	D	10.90
39	JIND	UCHANA	npp	29.54900	76.23830	4/24/2022	13:40:37	D	13.90
40	JIND	UCHANA	npp	29.54960	76.24310	4/24/2022	13:40:37	D	13.90
41	JIND	UCHANA	npp	29.55260	76.23770	4/24/2022	13:40:37	D	13.90
42	JIND	UCHANA	npp	29.55280	76.23470	4/24/2022	13:40:37	D	6.90
43	KAITHAL	GUHLA	npp	29.99390	76.23980	4/24/2022	13:40:37	D	31.60
44	KAITHAL	KALAYAT	Terra	29.71500	76.34700	4/24/2022	11:23:22	D	12.80
45	KAITHAL	PUNDRI	npp	29.63010	76.59460	4/24/2022	13:40:37	D	11.30
46	KAITHAL	PUNDRI	npp	29.63380	76.59400	4/24/2022	13:40:37	D	36.50
47	KAITHAL	RAJOUND	npp	29.60370	76.40840	4/24/2022	13:40:37	D	4.00
48	KARNAL	ASSANDH	npp	29.55370	76.72650	4/24/2022	13:40:37	D	12.20
49	KARNAL	ASSANDH	Terra	29.55900	76.72400	4/24/2022	11:23:22	D	13.00
50	KARNAL	CHIRAO	npp	29.71320	76.81200	4/24/2022	13:40:37	D	22.00
51	KARNAL	CHIRAO	npp	29.71570	76.80120	4/24/2022	13:40:37	D	26.30
52	KARNAL	CHIRAO	npp	29.71640	76.80630	4/24/2022	13:40:37	D	22.00
53	KARNAL	CHIRAO	npp	29.71700	76.81140	4/24/2022	13:40:37	D	22.00
54	KARNAL	CHIRAO	npp	29.71760	76.81650	4/24/2022	13:40:37	D	35.90
55	KARNAL	CHIRAO	npp	29.71950	76.80070	4/24/2022	13:40:37	D	4.20
56	KARNAL	CHIRAO	npp	29.72010	76.80570	4/24/2022	13:40:37	D	8.60
57	KARNAL	CHIRAO	npp	29.72070	76.81080	4/24/2022	13:40:37	D	8.60
58	KARNAL	CHIRAO	npp	29.72190	76.78990	4/24/2022	13:40:37	D	4.40
59	KARNAL	CHIRAO	Aqua	29.72000	76.79700	4/24/2022	12:57:48	D	76.70
60	KARNAL	INDRI	npp	29.80010	77.05880	4/24/2022	13:40:37	D	3.30
61	KARNAL	KARNAL	npp	29.75390	76.99140	4/24/2022	13:40:37	D	4.00
62	KURUKSHETRA	ISMAILABAD	npp	30.13250	76.69920	4/24/2022	13:40:37	D	13.20
63	KURUKSHETRA	PEHOWA	Terra	29.96500	76.59700	4/24/2022	11:23:22	D	35.50
64	PALWAL	PALWAL	npp	28.17570	77.50160	4/24/2022	13:40:37	D	21.60
65	PANIPAT	ISRANA	npp	29.32810	76.95520	4/24/2022	13:40:37	D	8.70
66	PANIPAT	ISRANA	npp	29.32880	76.95740	4/24/2022	13:40:37	D	11.40
67	PANIPAT	ISRANA	Terra	29.26600	76.86000	4/24/2022	11:23:22	D	30.20
68	PANIPAT	SAMALKHA	npp	29.23400	76.96460	4/24/2022	13:40:37	D	6.20
69	PANIPAT	SAMALKHA	npp	29.23720	76.95890	4/24/2022	13:40:37	D	5.70

70	PANIPAT	SAMALKHA	Terra	29.27600	76.99400	4/24/2022	11:23:22	D	23.20
71	PANIPAT	SANAULI KHURD	Terra	29.41800	77.10700	4/24/2022	11:23:22	D	19.50
72	PANIPAT	SANAULI KHURD	Terra	29.43500	77.07800	4/24/2022	11:23:22	D	17.40
73	ROHTAK	ROHTAK	npp	29.03520	76.60100	4/24/2022	13:40:37	D	6.70
74	SIRSA	BARAGUNDA	npp	29.65450	75.06540	4/24/2022	13:40:37	D	3.60
75	SIRSA	BARAGUNDA	npp	29.67450	74.92500	4/24/2022	13:40:37	D	9.40
76	SIRSA	DABWALI	npp	29.78340	74.65480	4/24/2022	13:40:37	D	3.60
77	SIRSA	ELLENABAD	npp	29.41370	74.74750	4/24/2022	13:40:37	D	3.70
78	SIRSA	ODHAN	npp	29.78840	74.91960	4/24/2022	13:40:37	D	4.10
79	SIRSA	ODHAN	npp	29.85620	75.04170	4/24/2022	13:40:37	D	3.80
80	SIRSA	ODHAN	npp	29.86140	75.05420	4/24/2022	13:40:37	D	4.10
81	SIRSA	ODHAN	npp	29.87290	74.95440	4/24/2022	13:40:37	D	2.80
82	SIRSA	ODHAN	npp	29.87630	74.95380	4/24/2022	13:40:37	D	2.30
83	SIRSA	ODHAN	npp	29.89230	74.88910	4/24/2022	13:40:37	D	2.40
84	SIRSA	RANIA	npp	29.55320	74.82740	4/24/2022	13:40:37	D	11.20
85	SIRSA	RANIA	npp	29.58280	74.66250	4/24/2022	13:40:37	D	3.50
86	SIRSA	RANIA	npp	29.64330	74.74700	4/24/2022	13:40:37	D	7.30
87	SIRSA	SIRSA	npp	29.57880	75.06880	4/24/2022	13:40:37	D	22.40
88	SONIPAT	MUNDLANA	npp	29.17120	76.66380	4/24/2022	02:31:20	N	0.90
89	SONIPAT	MUNDLANA	npp	29.26410	76.62340	4/24/2022	13:40:37	D	16.50
90	SONIPAT	MUNDLANA	npp	29.26470	76.62830	4/24/2022	13:40:37	D	16.50
91	SONIPAT	MUNDLANA	npp	29.26720	76.61790	4/24/2022	13:40:37	D	7.30
92	SONIPAT	MUNDLANA	npp	29.26780	76.62280	4/24/2022	13:40:37	D	8.00
93	SONIPAT	RAI	npp	28.93770	77.14830	4/24/2022	13:40:37	D	2.90
94	SONIPAT	RAI	npp	28.94150	77.14770	4/24/2022	13:40:37	D	10.10
95	SONIPAT	SONIPAT	npp	29.02100	76.97750	4/24/2022	13:40:37	D	4.80
96	SONIPAT	SONIPAT	npp	29.04280	76.96900	4/24/2022	13:40:37	D	9.40

Details of wheat residue burning events in Uttar Pradesh on 24-Apr-2022

S. No.	District	Tehsil / Block	Satellite	Latitude	Longitude	ACQ_DATE	ACQ_TIME	Day / Night	Fire Power (W/m2)
1	ALLAHABAD	BARA	npp	25.11360	81.65830	4/24/2022	13:40:37	D	7.60
2	ALLAHABAD	BARA	npp	25.11410	81.66370	4/24/2022	13:40:37	D	7.60
3	AURAIYA	BIDHUNA	npp	26.63870	79.48090	4/24/2022	02:31:20	N	1.10
4	AURAIYA	BIDHUNA	npp	26.64340	79.48220	4/24/2022	02:31:20	N	1.10
5	AURAIYA	BIDHUNA	npp	26.64390	79.47870	4/24/2022	02:31:20	N	2.40
6	AZAMGARH	AZAMGARH	npp	25.97510	83.17760	4/24/2022	13:40:37	D	4.40
7	AZAMGARH	AZAMGARH	npp	25.98620	83.30420	4/24/2022	13:40:37	D	5.90
8	AZAMGARH	AZAMGARH	npp	25.98720	83.30120	4/24/2022	12:01:45	D	13.20
9	AZAMGARH	AZAMGARH	npp	25.99000	83.29930	4/24/2022	12:01:45	D	14.80
10	AZAMGARH	AZAMGARH	Aqua	25.98400	83.29700	4/24/2022	12:57:48	D	22.10
11	AZAMGARH	LALGANJ	npp	25.83110	82.86360	4/24/2022	13:40:37	D	4.60
12	AZAMGARH	LALGANJ	npp	25.83140	82.86690	4/24/2022	13:40:37	D	4.60
13	AZAMGARH	LALGANJ	npp	25.83170	82.87020	4/24/2022	13:40:37	D	3.90
14	AZAMGARH	LALGANJ	npp	25.83590	82.85970	4/24/2022	13:40:37	D	5.00
15	AZAMGARH	LALGANJ	Aqua	25.78300	82.89400	4/24/2022	12:57:48	D	18.70
16	AZAMGARH	MEHNAGAR	npp	25.80750	83.13970	4/24/2022	13:40:37	D	4.00
17	AZAMGARH	MEHNAGAR	npp	25.80830	83.13870	4/24/2022	13:40:37	D	6.60
18	AZAMGARH	MEHNAGAR	npp	25.92280	83.09470	4/24/2022	00:51:02	N	0.80
19	AZAMGARH	PHULPUR	npp	25.83650	82.86630	4/24/2022	13:40:37	D	4.60
20	AZAMGARH	PHULPUR	npp	25.83680	82.86960	4/24/2022	13:40:37	D	3.90
21	AZAMGARH	PHULPUR	npp	25.83710	82.87300	4/24/2022	13:40:37	D	3.90
22	AZAMGARH	PHULPUR	npp	25.90310	82.89260	4/24/2022	13:40:37	D	2.80
23	AZAMGARH	PHULPUR	npp	25.90340	82.89600	4/24/2022	13:40:37	D	3.90
24	AZAMGARH	PHULPUR	npp	25.90770	82.88540	4/24/2022	13:40:37	D	4.50
25	AZAMGARH	PHULPUR	npp	25.90800	82.88870	4/24/2022	13:40:37	D	9.80
26	AZAMGARH	PHULPUR	npp	25.90830	82.89210	4/24/2022	13:40:37	D	9.80
27	AZAMGARH	PHULPUR	npp	25.90860	82.89540	4/24/2022	13:40:37	D	7.30
28	AZAMGARH	PHULPUR	npp	25.91310	82.77140	4/24/2022	13:40:37	D	6.80
29	AZAMGARH	PHULPUR	npp	25.91340	82.77470	4/24/2022	13:40:37	D	8.10

30	AZAMGARH	PHULPUR	npp	25.91370	82.77800	4/24/2022	13:40:37	D	8.10
31	AZAMGARH	PHULPUR	npp	25.91400	82.78130	4/24/2022	13:40:37	D	6.20
32	AZAMGARH	PHULPUR	npp	25.92470	82.84340	4/24/2022	13:40:37	D	10.00
33	AZAMGARH	PHULPUR	npp	25.92490	82.84670	4/24/2022	13:40:37	D	11.70
34	AZAMGARH	PHULPUR	npp	25.92640	82.86330	4/24/2022	13:40:37	D	9.90
35	AZAMGARH	PHULPUR	npp	25.92670	82.86660	4/24/2022	13:40:37	D	17.00
36	AZAMGARH	PHULPUR	npp	25.92700	82.86990	4/24/2022	13:40:37	D	17.00
37	AZAMGARH	PHULPUR	npp	26.04530	82.71620	4/24/2022	13:40:37	D	3.80
38	AZAMGARH	PHULPUR	Aqua	25.90700	82.87000	4/24/2022	12:57:48	D	19.30
39	AZAMGARH	PHULPUR	Aqua	25.91000	82.88600	4/24/2022	12:57:48	D	20.00
40	AZAMGARH	PHULPUR	Aqua	25.92600	82.84900	4/24/2022	12:57:48	D	39.40
41	AZAMGARH	PHULPUR	Aqua	25.92300	82.83400	4/24/2022	12:57:48	D	49.30
42	AZAMGARH	SAGRI	npp	26.21650	83.33250	4/24/2022	13:40:37	D	3.80
43	BAHRAICH	BAHRAICH	npp	27.64970	81.63450	4/24/2022	13:40:37	D	18.50
44	BAHRAICH	BAHRAICH	npp	27.65020	81.64040	4/24/2022	13:40:37	D	18.50
45	BAHRAICH	MAHASI	npp	27.60920	81.41010	4/24/2022	13:40:37	D	9.70
46	BAHRAICH	MAHASI	npp	27.69040	81.45630	4/24/2022	13:40:37	D	13.90
47	BAHRAICH	MAHASI	npp	27.69100	81.46210	4/24/2022	13:40:37	D	13.90
48	BAHRAICH	MAHASI	npp	27.69150	81.46780	4/24/2022	13:40:37	D	13.10
49	BAHRAICH	MAHASI	npp	27.69520	81.45580	4/24/2022	13:40:37	D	44.30
50	BAHRAICH	MAHASI	npp	27.69570	81.46150	4/24/2022	13:40:37	D	44.30
51	BAHRAICH	MAHASI	npp	27.69630	81.46730	4/24/2022	13:40:37	D	17.50
52	BAHRAICH	MAHASI	npp	27.69680	81.47310	4/24/2022	13:40:37	D	17.50
53	BAHRAICH	MAHASI	npp	27.70000	81.45520	4/24/2022	13:40:37	D	44.30
54	BAHRAICH	MAHASI	npp	27.70050	81.46100	4/24/2022	13:40:37	D	44.30
55	BAHRAICH	MAHASI	npp	27.70110	81.46670	4/24/2022	13:40:37	D	17.50
56	BAHRAICH	MAHASI	npp	27.70160	81.47250	4/24/2022	13:40:37	D	17.50
57	BAHRAICH	MAHASI	npp	27.70530	81.46040	4/24/2022	13:40:37	D	8.40
58	BAHRAICH	MAHASI	Aqua	27.69600	81.45000	4/24/2022	12:57:48	D	24.50
59	BAHRAICH	NANPARA	npp	28.11430	81.41380	4/24/2022	00:51:02	N	0.60
60	BALLIA	BALLIA	npp	25.70990	84.30460	4/24/2022	12:01:45	D	12.90
61	BALLIA	BALLIA	npp	25.71000	84.30680	4/24/2022	12:01:45	D	7.20
62	BALLIA	BANSDIH	npp	25.94160	84.22620	4/24/2022	13:40:37	D	7.10

63	BALLIA	BANSDIH	npp	25.94200	84.23030	4/24/2022	13:40:37	D	7.10
64	BALLIA	BANSDIH	npp	25.94230	84.23430	4/24/2022	13:40:37	D	12.60
65	BALLIA	BANSDIH	npp	25.94260	84.23840	4/24/2022	13:40:37	D	12.60
66	BALLIA	BANSDIH	npp	25.94660	84.21750	4/24/2022	13:40:37	D	8.90
67	BALLIA	BANSDIH	npp	25.94690	84.22160	4/24/2022	13:40:37	D	8.90
68	BALLIA	BANSDIH	npp	25.94720	84.22570	4/24/2022	13:40:37	D	21.60
69	BALLIA	BANSDIH	npp	25.94750	84.22970	4/24/2022	13:40:37	D	21.60
70	BALLIA	BANSDIH	npp	25.94790	84.23380	4/24/2022	13:40:37	D	11.20
71	BALLIA	BANSDIH	npp	25.95180	84.21300	4/24/2022	13:40:37	D	5.90
72	BALLIA	BANSDIH	npp	25.95210	84.21700	4/24/2022	13:40:37	D	8.90
73	BALLIA	BANSDIH	npp	25.95250	84.22110	4/24/2022	13:40:37	D	8.90
74	BALLIA	BANSDIH	npp	25.96810	84.13830	4/24/2022	13:40:37	D	1.90
75	BALLIA	BANSDIH	npp	25.96850	84.14230	4/24/2022	13:40:37	D	3.60
76	BALLIA	BELTHARA ROAD	npp	25.98880	83.78260	4/24/2022	13:40:37	D	5.00
77	BALLIA	BELTHARA ROAD	npp	25.98910	83.78640	4/24/2022	13:40:37	D	5.10
78	BALLIA	BELTHARA ROAD	npp	26.08650	83.83500	4/24/2022	13:40:37	D	1.70
79	BALLIA	BELTHARA ROAD	npp	26.14520	83.86000	4/24/2022	13:40:37	D	7.20
80	BALLIA	BELTHARA ROAD	npp	26.14550	83.86390	4/24/2022	13:40:37	D	10.30
81	BALLIA	RASRA	npp	25.83270	83.81310	4/24/2022	12:01:45	D	4.50
82	BALLIA	RASRA	npp	25.84520	83.99810	4/24/2022	13:40:37	D	6.30
83	BALLIA	RASRA	npp	25.84560	84.00200	4/24/2022	13:40:37	D	4.30
84	BALLIA	RASRA	npp	25.87780	83.80050	4/24/2022	13:40:37	D	3.20
85	BALLIA	RASRA	npp	25.87820	83.80430	4/24/2022	13:40:37	D	6.60
86	BALLIA	RASRA	npp	25.87950	83.80010	4/24/2022	13:40:37	D	5.20
87	BALLIA	RASRA	npp	25.87980	83.80390	4/24/2022	13:40:37	D	5.80
88	BALLIA	RASRA	npp	25.88010	83.80770	4/24/2022	13:40:37	D	5.80
89	BALLIA	RASRA	npp	25.96390	83.95520	4/24/2022	13:40:37	D	4.40
90	BALLIA	RASRA	npp	25.96420	83.95910	4/24/2022	13:40:37	D	5.00
91	BALLIA	SIKANDARPUR	npp	25.94550	84.00040	4/24/2022	13:40:37	D	5.60
92	BALLIA	SIKANDARPUR	npp	25.95100	83.99980	4/24/2022	13:40:37	D	4.00
93	BALRAMPUR	BALRAMPUR	Terra	27.41200	82.26100	4/24/2022	11:23:22	D	85.80
94	BALRAMPUR	BALRAMPUR	Terra	27.42300	82.25900	4/24/2022	11:23:22	D	101.70
95	BALRAMPUR	TULSIPUR	npp	27.36420	82.51570	4/24/2022	02:31:20	N	1.80

96	BALRAMPUR	TULSIPUR	npp	27.36660	82.51600	4/24/2022	02:31:20	N	1.80
97	BALRAMPUR	TULSIPUR	npp	27.37630	82.51490	4/24/2022	02:31:20	N	0.70
98	BALRAMPUR	TULSIPUR	npp	27.38260	82.53100	4/24/2022	13:40:37	D	4.00
99	BALRAMPUR	TULSIPUR	npp	27.38290	82.53430	4/24/2022	13:40:37	D	5.10
100	BALRAMPUR	TULSIPUR	npp	27.38320	82.53770	4/24/2022	13:40:37	D	5.10
101	BALRAMPUR	TULSIPUR	npp	27.38710	82.52380	4/24/2022	13:40:37	D	18.80
102	BALRAMPUR	TULSIPUR	npp	27.38740	82.52710	4/24/2022	13:40:37	D	20.00
103	BALRAMPUR	TULSIPUR	npp	27.38770	82.53050	4/24/2022	13:40:37	D	20.00
104	BALRAMPUR	TULSIPUR	npp	27.38800	82.53380	4/24/2022	13:40:37	D	46.50
105	BALRAMPUR	TULSIPUR	npp	27.38830	82.53710	4/24/2022	13:40:37	D	46.50
106	BALRAMPUR	TULSIPUR	npp	27.38860	82.54050	4/24/2022	13:40:37	D	10.90
107	BALRAMPUR	TULSIPUR	npp	27.39080	82.50660	4/24/2022	13:40:37	D	3.40
108	BALRAMPUR	TULSIPUR	npp	27.39110	82.51000	4/24/2022	13:40:37	D	3.40
109	BALRAMPUR	TULSIPUR	npp	27.39170	82.51660	4/24/2022	13:40:37	D	15.60
110	BALRAMPUR	TULSIPUR	npp	27.39200	82.52000	4/24/2022	13:40:37	D	18.80
111	BALRAMPUR	TULSIPUR	npp	27.39220	82.52330	4/24/2022	13:40:37	D	18.80
112	BALRAMPUR	TULSIPUR	npp	27.39250	82.52660	4/24/2022	13:40:37	D	20.00
113	BALRAMPUR	TULSIPUR	npp	27.39280	82.52990	4/24/2022	13:40:37	D	20.00
114	BALRAMPUR	TULSIPUR	npp	27.39340	82.53660	4/24/2022	13:40:37	D	46.50
115	BALRAMPUR	TULSIPUR	npp	27.39370	82.53990	4/24/2022	13:40:37	D	10.90
116	BALRAMPUR	TULSIPUR	npp	27.39390	82.48290	4/24/2022	13:40:37	D	3.10
117	BALRAMPUR	TULSIPUR	npp	27.39410	82.48620	4/24/2022	13:40:37	D	6.10
118	BALRAMPUR	TULSIPUR	npp	27.39440	82.48950	4/24/2022	13:40:37	D	6.10
119	BALRAMPUR	TULSIPUR	npp	27.39530	82.49950	4/24/2022	13:40:37	D	3.90
120	BALRAMPUR	TULSIPUR	npp	27.39560	82.50280	4/24/2022	13:40:37	D	3.90
121	BALRAMPUR	TULSIPUR	npp	27.39590	82.50610	4/24/2022	13:40:37	D	7.30
122	BALRAMPUR	TULSIPUR	npp	27.39610	82.48290	4/24/2022	12:01:45	D	8.00
123	BALRAMPUR	TULSIPUR	npp	27.39620	82.50950	4/24/2022	13:40:37	D	7.30
124	BALRAMPUR	TULSIPUR	npp	27.39650	82.51280	4/24/2022	13:40:37	D	12.20
125	BALRAMPUR	TULSIPUR	npp	27.39680	82.51610	4/24/2022	13:40:37	D	12.20
126	BALRAMPUR	TULSIPUR	npp	27.39710	82.51940	4/24/2022	13:40:37	D	10.30
127	BALRAMPUR	TULSIPUR	npp	27.39730	82.52280	4/24/2022	13:40:37	D	10.30
128	BALRAMPUR	TULSIPUR	npp	27.39790	82.52940	4/24/2022	13:40:37	D	4.80

129	BALRAMPUR	TULSIPUR	npp	27.39820	82.48500	4/24/2022	12:01:45	D	13.70
130	BALRAMPUR	TULSIPUR	npp	27.39830	82.49090	4/24/2022	12:01:45	D	8.00
131	BALRAMPUR	TULSIPUR	npp	27.39840	82.47580	4/24/2022	13:40:37	D	5.90
132	BALRAMPUR	TULSIPUR	npp	27.39860	82.47910	4/24/2022	13:40:37	D	3.10
133	BALRAMPUR	TULSIPUR	npp	27.39890	82.48240	4/24/2022	13:40:37	D	3.10
134	BALRAMPUR	TULSIPUR	npp	27.40070	82.50230	4/24/2022	13:40:37	D	3.90
135	BALRAMPUR	TULSIPUR	npp	27.40090	82.47250	4/24/2022	12:01:45	D	10.00
136	BALRAMPUR	TULSIPUR	npp	27.40290	82.46870	4/24/2022	13:40:37	D	3.80
137	BALRAMPUR	TULSIPUR	npp	27.40290	82.47460	4/24/2022	12:01:45	D	13.70
138	BALRAMPUR	TULSIPUR	npp	27.40310	82.48040	4/24/2022	12:01:45	D	8.00
139	BALRAMPUR	TULSIPUR	npp	27.40320	82.47200	4/24/2022	13:40:37	D	7.90
140	BALRAMPUR	TULSIPUR	npp	27.40350	82.47530	4/24/2022	13:40:37	D	7.90
141	BALRAMPUR	TULSIPUR	npp	27.40530	82.48840	4/24/2022	12:01:45	D	8.00
142	BALRAMPUR	TULSIPUR	npp	27.40550	82.49840	4/24/2022	13:40:37	D	7.70
143	BALRAMPUR	TULSIPUR	npp	27.40580	82.50170	4/24/2022	13:40:37	D	7.70
144	BALRAMPUR	TULSIPUR	npp	27.40640	82.50840	4/24/2022	13:40:37	D	10.60
145	BALRAMPUR	TULSIPUR	npp	27.40770	82.46430	4/24/2022	12:01:45	D	9.50
146	BALRAMPUR	TULSIPUR	npp	27.40790	82.46810	4/24/2022	13:40:37	D	3.80
147	BALRAMPUR	TULSIPUR	npp	27.40790	82.47000	4/24/2022	12:01:45	D	25.00
148	BALRAMPUR	TULSIPUR	npp	27.41000	82.47220	4/24/2022	12:01:45	D	21.50
149	BALRAMPUR	TULSIPUR	npp	27.41010	82.47800	4/24/2022	12:01:45	D	18.50
150	BALRAMPUR	TULSIPUR	npp	27.41220	82.48010	4/24/2022	12:01:45	D	21.50
151	BALRAMPUR	TULSIPUR	npp	27.41420	82.48080	4/24/2022	13:40:37	D	6.30
152	BALRAMPUR	TULSIPUR	npp	27.41450	82.48410	4/24/2022	13:40:37	D	5.80
153	BALRAMPUR	TULSIPUR	npp	27.41720	82.47560	4/24/2022	12:01:45	D	18.50
154	BALRAMPUR	TULSIPUR	npp	27.42490	82.60110	4/24/2022	13:40:37	D	5.80
155	BALRAMPUR	TULSIPUR	npp	27.45280	82.60180	4/24/2022	02:31:20	N	0.70
156	BALRAMPUR	TULSIPUR	npp	27.54360	82.68320	4/24/2022	00:51:02	N	0.90
157	BALRAMPUR	TULSIPUR	npp	27.54970	82.65680	4/24/2022	02:31:20	N	0.90
158	BALRAMPUR	TULSIPUR	npp	27.55140	82.65880	4/24/2022	02:31:20	N	1.40
159	BALRAMPUR	TULSIPUR	npp	27.55180	82.65790	4/24/2022	00:51:02	N	0.80
160	BALRAMPUR	TULSIPUR	npp	27.70310	82.63310	4/24/2022	13:40:37	D	6.30
161	BALRAMPUR	TULSIPUR	Aqua	27.39600	82.51400	4/24/2022	12:57:48	D	30.70

162	BALRAMPUR	TULSIPUR	Aqua	27.39000	82.48300	4/24/2022	12:57:48	D	33.40
163	BALRAMPUR	TULSIPUR	Aqua	27.40200	82.47300	4/24/2022	12:57:48	D	36.60
164	BALRAMPUR	TULSIPUR	Aqua	27.40400	82.48900	4/24/2022	12:57:48	D	50.30
165	BALRAMPUR	TULSIPUR	Aqua	27.39600	82.50800	4/24/2022	12:57:48	D	73.90
166	BALRAMPUR	TULSIPUR	Aqua	27.39300	82.49200	4/24/2022	12:57:48	D	84.60
167	BALRAMPUR	TULSIPUR	Aqua	27.39300	82.49900	4/24/2022	12:57:48	D	104.90
168	BALRAMPUR	UTRAULA	npp	27.27420	82.49430	4/24/2022	13:40:37	D	2.80
169	BALRAMPUR	UTRAULA	Aqua	27.27900	82.44200	4/24/2022	12:57:48	D	14.10
170	BALRAMPUR	UTRAULA	Aqua	27.27500	82.48200	4/24/2022	12:57:48	D	76.90
171	BAREILLY	BAHERI	npp	28.86040	79.62170	4/24/2022	13:40:37	D	5.50
172	BAREILLY	NAWABGANJ	npp	28.53260	79.59050	4/24/2022	13:40:37	D	10.80
173	BASTI	BASTI	npp	26.58360	82.82450	4/24/2022	12:01:45	D	23.90
174	BASTI	BASTI	npp	26.58920	82.82630	4/24/2022	13:40:37	D	2.20
175	BASTI	BASTI	npp	26.75310	82.79910	4/24/2022	02:31:20	N	1.10
176	BASTI	BASTI	npp	26.75400	82.80120	4/24/2022	00:51:02	N	1.50
177	BASTI	BASTI	npp	26.75580	82.80220	4/24/2022	00:51:02	N	2.10
178	BASTI	BASTI	npp	26.76670	82.79350	4/24/2022	02:31:20	N	0.60
179	BASTI	BASTI	npp	26.82330	82.85660	4/24/2022	00:51:02	N	1.40
180	BASTI	BHANPUR	npp	26.92000	82.77680	4/24/2022	00:51:02	N	1.80
181	BASTI	BHANPUR	npp	26.92390	82.77410	4/24/2022	02:31:20	N	2.70
182	BASTI	BHANPUR	npp	26.92930	82.79220	4/24/2022	13:40:37	D	4.20
183	BASTI	BHANPUR	npp	27.02280	82.65780	4/24/2022	13:40:37	D	4.10
184	BASTI	BHANPUR	npp	27.02750	82.59670	4/24/2022	13:40:37	D	3.70
185	BASTI	BHANPUR	npp	27.03060	82.59840	4/24/2022	13:40:37	D	3.50
186	BASTI	BHANPUR	npp	27.03850	82.71730	4/24/2022	13:40:37	D	3.70
187	BASTI	BHANPUR	npp	27.04050	82.71590	4/24/2022	13:40:37	D	4.50
188	BASTI	BHANPUR	npp	27.04080	82.71930	4/24/2022	13:40:37	D	4.50
189	BASTI	BHANPUR	npp	27.04360	82.71680	4/24/2022	13:40:37	D	5.00
190	BASTI	BHANPUR	npp	27.05330	82.72080	4/24/2022	02:31:20	N	0.50
191	BASTI	BHANPUR	npp	27.05810	82.73300	4/24/2022	00:51:02	N	1.80
192	BASTI	BHANPUR	npp	27.05940	82.74550	4/24/2022	00:51:02	N	1.10
193	BASTI	BHANPUR	npp	27.05980	82.73920	4/24/2022	00:51:02	N	1.10
194	BASTI	BHANPUR	npp	27.06020	82.73290	4/24/2022	00:51:02	N	3.00

195	BASTI	BHANPUR	npp	27.06130	82.63870	4/24/2022	02:31:20	N	2.30
196	BASTI	BHANPUR	npp	27.06280	82.73410	4/24/2022	13:40:37	D	5.10
197	BASTI	BHANPUR	npp	27.06310	82.64400	4/24/2022	00:51:02	N	1.90
198	BASTI	BHANPUR	npp	27.06340	82.63750	4/24/2022	00:51:02	N	2.40
199	BASTI	BHANPUR	npp	27.06430	82.73990	4/24/2022	00:51:02	N	2.60
200	BASTI	BHANPUR	npp	27.06470	82.73360	4/24/2022	00:51:02	N	2.60
201	BASTI	BHANPUR	npp	27.06500	82.72720	4/24/2022	00:51:02	N	4.40
202	BASTI	BHANPUR	npp	27.06580	82.64400	4/24/2022	00:51:02	N	2.20
203	BASTI	BHANPUR	npp	27.06580	82.64480	4/24/2022	02:31:20	N	3.30
204	BASTI	BHANPUR	npp	27.06620	82.63760	4/24/2022	00:51:02	N	2.20
205	BASTI	BHANPUR	npp	27.06640	82.73970	4/24/2022	00:51:02	N	2.40
206	BASTI	BHANPUR	npp	27.06680	82.73340	4/24/2022	00:51:02	N	3.70
207	BASTI	BHANPUR	npp	27.06690	82.64040	4/24/2022	02:31:20	N	2.30
208	BASTI	BHANPUR	npp	27.06720	82.72710	4/24/2022	00:51:02	N	3.70
209	BASTI	BHANPUR	npp	27.06800	82.63610	4/24/2022	02:31:20	N	2.30
210	BASTI	BHANPUR	npp	27.06840	82.78440	4/24/2022	00:51:02	N	0.80
211	BASTI	BHANPUR	npp	27.06860	82.66370	4/24/2022	00:51:02	N	2.00
212	BASTI	BHANPUR	npp	27.06970	82.64450	4/24/2022	00:51:02	N	1.50
213	BASTI	BHANPUR	npp	27.07020	82.78420	4/24/2022	00:51:02	N	0.90
214	BASTI	BHANPUR	npp	27.07090	82.74040	4/24/2022	00:51:02	N	2.60
215	BASTI	BHANPUR	npp	27.07130	82.73410	4/24/2022	00:51:02	N	2.60
216	BASTI	BHANPUR	npp	27.07150	82.74540	4/24/2022	02:31:20	N	1.30
217	BASTI	BHANPUR	npp	27.07260	82.74100	4/24/2022	02:31:20	N	1.30
218	BASTI	BHANPUR	npp	27.07300	82.74020	4/24/2022	00:51:02	N	2.40
219	BASTI	BHANPUR	npp	27.07510	82.75680	4/24/2022	13:40:37	D	3.90
220	BASTI	BHANPUR	npp	27.08010	82.69660	4/24/2022	00:51:02	N	1.00
221	BASTI	BHANPUR	npp	27.08680	82.69720	4/24/2022	00:51:02	N	1.00
222	BASTI	BHANPUR	Aqua	26.89700	82.75700	4/24/2022	12:57:48	D	15.20
223	BASTI	BHANPUR	Aqua	27.06600	82.74500	4/24/2022	12:57:48	D	53.40
224	BASTI	BHANPUR	Aqua	27.06900	82.76000	4/24/2022	12:57:48	D	72.50
225	BASTI	BHANPUR	Aqua	27.07000	82.75300	4/24/2022	12:57:48	D	104.20
226	BASTI	BHANPUR	Aqua	26.91300	82.78500	4/24/2022	12:57:48	D	113.70
227	BASTI	RUDHAULI	npp	26.87670	82.83570	4/24/2022	00:51:02	N	9.80

228	BASTI	RUDHAULI	npp	26.88700	82.84490	4/24/2022	13:40:37	D	6.00
229	BASTI	RUDHAULI	npp	26.91020	82.81140	4/24/2022	13:40:37	D	10.50
230	BASTI	RUDHAULI	npp	26.91050	82.81480	4/24/2022	13:40:37	D	10.00
231	BASTI	RUDHAULI	npp	26.91080	82.81820	4/24/2022	13:40:37	D	10.00
232	BASTI	RUDHAULI	npp	26.91450	82.80060	4/24/2022	13:40:37	D	4.30
233	BASTI	RUDHAULI	npp	26.91480	82.80400	4/24/2022	13:40:37	D	4.30
234	BASTI	RUDHAULI	npp	26.91510	82.80750	4/24/2022	13:40:37	D	8.30
235	BASTI	RUDHAULI	npp	26.91540	82.81090	4/24/2022	13:40:37	D	8.30
236	BASTI	RUDHAULI	npp	26.91570	82.81430	4/24/2022	13:40:37	D	4.70
237	BASTI	RUDHAULI	npp	26.91600	82.81770	4/24/2022	13:40:37	D	4.70
238	BASTI	RUDHAULI	npp	26.91870	82.78990	4/24/2022	13:40:37	D	10.40
239	BASTI	RUDHAULI	npp	26.91960	82.80010	4/24/2022	13:40:37	D	4.30
240	BASTI	RUDHAULI	npp	26.92280	82.80980	4/24/2022	00:51:02	N	0.80
241	BASTI	RUDHAULI	npp	26.92960	82.79560	4/24/2022	13:40:37	D	4.20
242	BASTI	RUDHAULI	npp	26.92990	82.79900	4/24/2022	13:40:37	D	7.20
243	BASTI	RUDHAULI	npp	26.97930	82.87510	4/24/2022	13:40:37	D	8.50
244	BASTI	RUDHAULI	npp	26.97960	82.87860	4/24/2022	13:40:37	D	8.50
245	BASTI	RUDHAULI	npp	26.97990	82.88200	4/24/2022	13:40:37	D	13.30
246	BASTI	RUDHAULI	npp	26.98450	82.87460	4/24/2022	13:40:37	D	3.60
247	BASTI	RUDHAULI	npp	26.98480	82.87810	4/24/2022	13:40:37	D	3.60
248	BASTI	RUDHAULI	npp	26.98900	82.88290	4/24/2022	02:31:20	N	1.30
249	BASTI	RUDHAULI	npp	26.98950	82.80280	4/24/2022	00:51:02	N	0.80
250	BASTI	RUDHAULI	npp	26.98970	82.80410	4/24/2022	02:31:20	N	1.10
251	BASTI	RUDHAULI	npp	26.98980	82.79660	4/24/2022	00:51:02	N	0.80
252	BASTI	RUDHAULI	npp	26.98980	82.80600	4/24/2022	02:31:20	N	0.70
253	BASTI	RUDHAULI	npp	26.99070	82.79970	4/24/2022	02:31:20	N	1.10
254	BASTI	RUDHAULI	npp	26.99090	82.80150	4/24/2022	02:31:20	N	0.70
255	BASTI	RUDHAULI	npp	26.99160	82.87780	4/24/2022	00:51:02	N	2.30
256	BASTI	RUDHAULI	npp	26.99530	82.81580	4/24/2022	00:51:02	N	2.20
257	BASTI	RUDHAULI	npp	26.99570	82.80960	4/24/2022	00:51:02	N	2.20
258	BASTI	RUDHAULI	npp	26.99640	82.79710	4/24/2022	00:51:02	N	1.70
259	BASTI	RUDHAULI	npp	26.99670	82.87340	4/24/2022	12:01:45	D	14.20
260	BASTI	RUDHAULI	npp	26.99760	82.79880	4/24/2022	02:31:20	N	1.10

261	BASTI	RUDHAULI	npp	26.99870	82.79440	4/24/2022	02:31:20	N	1.10
262	BASTI	RUDHAULI	npp	26.99890	82.81840	4/24/2022	02:31:20	N	1.60
263	BASTI	RUDHAULI	npp	26.99940	82.86950	4/24/2022	12:01:45	D	6.00
264	BASTI	RUDHAULI	npp	27.00000	82.81390	4/24/2022	02:31:20	N	1.60
265	BASTI	RUDHAULI	npp	27.00220	82.80500	4/24/2022	02:31:20	N	3.20
266	BASTI	RUDHAULI	npp	27.00260	82.80390	4/24/2022	00:51:02	N	1.70
267	BASTI	RUDHAULI	npp	27.00300	82.79770	4/24/2022	00:51:02	N	1.70
268	BASTI	RUDHAULI	npp	27.00330	82.80060	4/24/2022	02:31:20	N	1.10
269	BASTI	RUDHAULI	npp	27.00440	82.79610	4/24/2022	02:31:20	N	1.10
270	BASTI	RUDHAULI	npp	27.00970	82.74420	4/24/2022	13:40:37	D	5.60
271	BASTI	RUDHAULI	npp	27.01000	82.74750	4/24/2022	13:40:37	D	9.60
272	BASTI	RUDHAULI	Aqua	27.00100	82.79800	4/24/2022	02:04:54	N	6.40
273	BASTI	RUDHAULI	Aqua	27.00000	82.80900	4/24/2022	02:04:54	N	8.70
274	BASTI	RUDHAULI	Aqua	26.92700	82.79800	4/24/2022	12:57:48	D	49.90
275	BASTI	RUDHAULI	Terra	26.88000	82.87000	4/24/2022	11:23:22	D	62.70
276	BASTI	RUDHAULI	Aqua	26.91600	82.80100	4/24/2022	12:57:48	D	167.40
277	CHANDAULI	CHAKIA	npp	25.08740	83.29790	4/24/2022	00:51:02	N	2.70
278	CHANDAULI	CHAKIA	npp	25.11530	83.34990	4/24/2022	00:51:02	N	0.70
279	CHANDAULI	CHAKIA	npp	25.13000	83.24370	4/24/2022	13:40:37	D	4.90
280	CHANDAULI	CHAKIA	npp	25.13250	83.27110	4/24/2022	13:40:37	D	4.00
281	CHANDAULI	CHAKIA	npp	25.13660	83.27590	4/24/2022	00:51:02	N	1.80
282	CHANDAULI	CHAKIA	npp	25.13990	83.27510	4/24/2022	00:51:02	N	1.60
283	CHANDAULI	CHAKIA	npp	25.14100	83.24950	4/24/2022	13:40:37	D	5.30
284	CHANDAULI	CHANDAULI	npp	25.16560	83.28850	4/24/2022	13:40:37	D	7.00
285	CHANDAULI	CHANDAULI	npp	25.16590	83.29190	4/24/2022	13:40:37	D	7.00
286	CHANDAULI	CHANDAULI	npp	25.16630	83.29530	4/24/2022	13:40:37	D	4.70
287	CHANDAULI	CHANDAULI	npp	25.25230	83.36600	4/24/2022	13:40:37	D	5.00
288	CHANDAULI	CHANDAULI	npp	25.25260	83.36950	4/24/2022	13:40:37	D	13.60
289	CHANDAULI	CHANDAULI	npp	25.25300	83.37290	4/24/2022	13:40:37	D	13.60
290	CHANDAULI	CHANDAULI	npp	25.25330	83.37650	4/24/2022	13:40:37	D	35.10
291	CHANDAULI	CHANDAULI	npp	25.25360	83.38000	4/24/2022	13:40:37	D	35.10
292	CHANDAULI	CHANDAULI	npp	25.25760	83.36540	4/24/2022	13:40:37	D	5.00
293	CHANDAULI	CHANDAULI	npp	25.25790	83.36890	4/24/2022	13:40:37	D	13.60

294	CHANDAULI	CHANDAULI	npp	25.26850	83.44130	4/24/2022	12:01:45	D	6.70
295	CHANDAULI	CHANDAULI	npp	25.27060	83.44910	4/24/2022	12:01:45	D	9.20
296	CHANDAULI	CHANDAULI	npp	25.27140	83.45990	4/24/2022	13:40:37	D	3.30
297	CHANDAULI	CHANDAULI	npp	25.27610	83.43280	4/24/2022	12:01:45	D	5.80
298	CHANDAULI	CHANDAULI	Aqua	25.16200	83.29900	4/24/2022	12:57:48	D	15.30
299	CHANDAULI	CHANDAULI	Aqua	25.15900	83.28400	4/24/2022	12:57:48	D	15.60
300	CHANDAULI	CHANDAULI	Aqua	25.27100	83.45700	4/24/2022	12:57:48	D	17.70
301	CHANDAULI	CHANDAULI	Aqua	25.26800	83.44200	4/24/2022	12:57:48	D	30.00
302	CHANDAULI	SHAKALDIHA	npp	25.39480	83.48190	4/24/2022	13:40:37	D	3.30
303	CHANDAULI	SHAKALDIHA	npp	25.44600	83.34280	4/24/2022	12:01:45	D	11.80
304	CHANDAULI	SHAKALDIHA	npp	25.44730	83.34120	4/24/2022	12:01:45	D	13.40
305	CHANDAULI	SHAKALDIHA	Aqua	25.39200	83.48500	4/24/2022	12:57:48	D	18.00
306	DEORIA	BARHAJ	npp	26.21110	83.84880	4/24/2022	13:40:37	D	4.00
307	DEORIA	BARHAJ	npp	26.21650	83.84830	4/24/2022	13:40:37	D	4.00
308	DEORIA	BARHAJ	npp	26.21690	83.85210	4/24/2022	13:40:37	D	4.00
309	DEORIA	BARHAJ	npp	26.23390	83.79210	4/24/2022	13:40:37	D	7.30
310	DEORIA	BARHAJ	npp	26.24320	83.83780	4/24/2022	13:40:37	D	3.80
311	DEORIA	BARHAJ	npp	26.24900	83.84120	4/24/2022	13:40:37	D	3.80
312	DEORIA	BARHAJ	npp	26.24930	83.84510	4/24/2022	13:40:37	D	4.60
313	DEORIA	BARHAJ	npp	26.25390	83.83290	4/24/2022	13:40:37	D	2.40
314	DEORIA	BARHAJ	npp	26.25420	83.83680	4/24/2022	13:40:37	D	4.00
315	DEORIA	BARHAJ	npp	26.26800	83.79080	4/24/2022	00:51:02	N	1.20
316	DEORIA	BARHAJ	npp	26.26840	83.78550	4/24/2022	00:51:02	N	1.30
317	DEORIA	BARHAJ	npp	26.26880	83.77630	4/24/2022	12:01:45	D	7.80
318	DEORIA	BARHAJ	npp	26.26930	83.78750	4/24/2022	02:31:20	N	0.90
319	DEORIA	BARHAJ	npp	26.27030	83.78590	4/24/2022	00:51:02	N	2.60
320	DEORIA	BARHAJ	npp	26.27060	83.78690	4/24/2022	02:31:20	N	1.00
321	DEORIA	BARHAJ	npp	26.27070	83.78220	4/24/2022	02:31:20	N	1.60
322	DEORIA	BARHAJ	npp	26.27080	83.77300	4/24/2022	13:40:37	D	2.80
323	DEORIA	BARHAJ	npp	26.27190	83.78160	4/24/2022	02:31:20	N	1.00
324	DEORIA	BARHAJ	npp	26.27350	83.77280	4/24/2022	12:01:45	D	9.10
325	DEORIA	BARHAJ	npp	26.27490	83.78080	4/24/2022	00:51:02	N	1.30
326	DEORIA	BARHAJ	npp	26.27620	83.77250	4/24/2022	13:40:37	D	2.80

327	DEORIA	BARHAJ	npp	26.28030	83.77060	4/24/2022	12:01:45	D	8.50
328	DEORIA	BARHAJ	npp	26.28270	83.78350	4/24/2022	13:40:37	D	4.60
329	DEORIA	BARHAJ	npp	26.28400	83.78300	4/24/2022	13:40:37	D	6.60
330	DEORIA	BARHAJ	npp	26.28410	83.78470	4/24/2022	12:01:45	D	10.00
331	DEORIA	BARHAJ	npp	26.28760	83.84140	4/24/2022	13:40:37	D	9.20
332	DEORIA	BARHAJ	npp	26.28800	83.84530	4/24/2022	13:40:37	D	9.20
333	DEORIA	BARHAJ	npp	26.28810	83.78290	4/24/2022	13:40:37	D	4.60
334	DEORIA	BARHAJ	npp	26.28860	83.84100	4/24/2022	13:40:37	D	5.60
335	DEORIA	BARHAJ	npp	26.28890	83.84490	4/24/2022	13:40:37	D	5.60
336	DEORIA	BARHAJ	npp	26.28950	83.78240	4/24/2022	13:40:37	D	2.00
337	DEORIA	BARHAJ	npp	26.29270	83.68580	4/24/2022	13:40:37	D	13.20
338	DEORIA	BARHAJ	npp	26.29300	83.71300	4/24/2022	13:40:37	D	6.10
339	DEORIA	BARHAJ	npp	26.29310	83.84090	4/24/2022	13:40:37	D	9.20
340	DEORIA	BARHAJ	npp	26.29330	83.71680	4/24/2022	13:40:37	D	7.00
341	DEORIA	BARHAJ	npp	26.29340	83.84480	4/24/2022	13:40:37	D	9.20
342	DEORIA	BARHAJ	npp	26.29360	83.81990	4/24/2022	12:01:45	D	16.10
343	DEORIA	BARHAJ	npp	26.29380	83.84870	4/24/2022	13:40:37	D	12.40
344	DEORIA	BARHAJ	npp	26.29410	83.84050	4/24/2022	13:40:37	D	12.60
345	DEORIA	BARHAJ	npp	26.29440	83.84440	4/24/2022	13:40:37	D	12.60
346	DEORIA	BARHAJ	npp	26.29470	83.84830	4/24/2022	13:40:37	D	13.40
347	DEORIA	BARHAJ	npp	26.29490	83.71240	4/24/2022	13:40:37	D	11.90
348	DEORIA	BARHAJ	npp	26.29520	83.71620	4/24/2022	13:40:37	D	10.10
349	DEORIA	BARHAJ	npp	26.29550	83.72000	4/24/2022	13:40:37	D	10.10
350	DEORIA	BARHAJ	npp	26.29550	83.82690	4/24/2022	12:01:45	D	21.60
351	DEORIA	BARHAJ	npp	26.29580	83.72390	4/24/2022	13:40:37	D	13.50
352	DEORIA	BARHAJ	npp	26.29890	83.62800	4/24/2022	13:40:37	D	9.70
353	DEORIA	BARHAJ	npp	26.30000	83.70800	4/24/2022	13:40:37	D	11.90
354	DEORIA	BARHAJ	npp	26.30030	83.71190	4/24/2022	13:40:37	D	11.90
355	DEORIA	BARHAJ	npp	26.30030	83.81770	4/24/2022	12:01:45	D	16.10
356	DEORIA	BARHAJ	npp	26.30060	83.71570	4/24/2022	13:40:37	D	10.10
357	DEORIA	BARHAJ	npp	26.30090	83.71950	4/24/2022	13:40:37	D	10.10
358	DEORIA	BARHAJ	npp	26.30120	83.72340	4/24/2022	13:40:37	D	13.50
359	DEORIA	BARHAJ	npp	26.30150	83.72720	4/24/2022	13:40:37	D	13.50

360	DEORIA	BARHAJ	npp	26.30220	83.82470	4/24/2022	12:01:45	D	21.60
361	DEORIA	BARHAJ	npp	26.30350	83.68470	4/24/2022	13:40:37	D	4.60
362	DEORIA	BARHAJ	npp	26.30400	83.62370	4/24/2022	13:40:37	D	9.70
363	DEORIA	BARHAJ	npp	26.30540	83.70750	4/24/2022	13:40:37	D	3.70
364	DEORIA	BARHAJ	npp	26.30570	83.71130	4/24/2022	13:40:37	D	3.70
365	DEORIA	BARHAJ	npp	26.30630	83.71900	4/24/2022	13:40:37	D	5.20
366	DEORIA	BARHAJ	npp	26.30640	83.67950	4/24/2022	12:01:45	D	8.50
367	DEORIA	BARHAJ	npp	26.30670	83.67680	4/24/2022	12:01:45	D	8.80
368	DEORIA	BARHAJ	npp	26.30710	83.81550	4/24/2022	12:01:45	D	8.60
369	DEORIA	BARHAJ	npp	26.30830	83.68660	4/24/2022	12:01:45	D	8.50
370	DEORIA	BARHAJ	npp	26.30860	83.68400	4/24/2022	12:01:45	D	9.80
371	DEORIA	BARHAJ	npp	26.30900	83.81950	4/24/2022	13:40:37	D	3.90
372	DEORIA	BARHAJ	npp	26.31050	83.69110	4/24/2022	12:01:45	D	9.80
373	DEORIA	BARHAJ	npp	26.31050	83.70320	4/24/2022	13:40:37	D	5.90
374	DEORIA	BARHAJ	npp	26.31100	83.80020	4/24/2022	00:51:02	N	0.80
375	DEORIA	BARHAJ	npp	26.31320	83.67720	4/24/2022	12:01:45	D	8.50
376	DEORIA	BARHAJ	npp	26.31350	83.67450	4/24/2022	12:01:45	D	5.60
377	DEORIA	BARHAJ	npp	26.31540	83.68170	4/24/2022	12:01:45	D	10.40
378	DEORIA	BARHAJ	npp	26.31710	83.78370	4/24/2022	13:40:37	D	5.20
379	DEORIA	BARHAJ	npp	26.31740	83.78750	4/24/2022	13:40:37	D	5.20
380	DEORIA	BARHAJ	npp	26.31800	83.66790	4/24/2022	12:01:45	D	4.80
381	DEORIA	BARHAJ	npp	26.31800	83.79520	4/24/2022	13:40:37	D	5.60
382	DEORIA	BARHAJ	npp	26.31860	83.80290	4/24/2022	13:40:37	D	10.20
383	DEORIA	BARHAJ	npp	26.31890	83.80680	4/24/2022	13:40:37	D	10.00
384	DEORIA	BARHAJ	npp	26.31930	83.81070	4/24/2022	13:40:37	D	10.00
385	DEORIA	BARHAJ	npp	26.31950	83.67930	4/24/2022	13:40:37	D	7.20
386	DEORIA	BARHAJ	npp	26.31980	83.68310	4/24/2022	13:40:37	D	4.50
387	DEORIA	BARHAJ	npp	26.32000	83.67510	4/24/2022	12:01:45	D	7.50
388	DEORIA	BARHAJ	npp	26.32010	83.68690	4/24/2022	13:40:37	D	4.50
389	DEORIA	BARHAJ	npp	26.32030	83.67230	4/24/2022	12:01:45	D	5.60
390	DEORIA	BARHAJ	npp	26.32040	83.69070	4/24/2022	13:40:37	D	3.50
391	DEORIA	BARHAJ	npp	26.32130	83.76770	4/24/2022	13:40:37	D	6.40
392	DEORIA	BARHAJ	npp	26.32160	83.77150	4/24/2022	13:40:37	D	6.40

393	DEORIA	BARHAJ	npp	26.32190	83.77540	4/24/2022	13:40:37	D	6.00
394	DEORIA	BARHAJ	npp	26.32220	83.77920	4/24/2022	13:40:37	D	6.00
395	DEORIA	BARHAJ	npp	26.32250	83.78310	4/24/2022	13:40:37	D	6.80
396	DEORIA	BARHAJ	npp	26.32280	83.78700	4/24/2022	13:40:37	D	6.80
397	DEORIA	BARHAJ	npp	26.32350	83.79470	4/24/2022	13:40:37	D	5.90
398	DEORIA	BARHAJ	npp	26.32380	83.79860	4/24/2022	13:40:37	D	7.60
399	DEORIA	BARHAJ	npp	26.32410	83.80240	4/24/2022	13:40:37	D	7.60
400	DEORIA	BARHAJ	npp	26.32440	83.80630	4/24/2022	13:40:37	D	8.90
401	DEORIA	BARHAJ	npp	26.32460	83.67490	4/24/2022	13:40:37	D	9.60
402	DEORIA	BARHAJ	npp	26.32470	83.81020	4/24/2022	13:40:37	D	8.90
403	DEORIA	BARHAJ	npp	26.32490	83.67870	4/24/2022	13:40:37	D	9.60
404	DEORIA	BARHAJ	npp	26.32500	83.81400	4/24/2022	13:40:37	D	6.00
405	DEORIA	BARHAJ	npp	26.32520	83.68250	4/24/2022	13:40:37	D	15.60
406	DEORIA	BARHAJ	npp	26.32530	83.81790	4/24/2022	13:40:37	D	6.00
407	DEORIA	BARHAJ	npp	26.32570	83.82180	4/24/2022	13:40:37	D	19.30
408	DEORIA	BARHAJ	npp	26.32600	83.82570	4/24/2022	13:40:37	D	19.30
409	DEORIA	BARHAJ	npp	26.32610	83.75950	4/24/2022	13:40:37	D	4.10
410	DEORIA	BARHAJ	npp	26.32630	83.82950	4/24/2022	13:40:37	D	28.70
411	DEORIA	BARHAJ	npp	26.32640	83.76330	4/24/2022	13:40:37	D	4.10
412	DEORIA	BARHAJ	npp	26.32660	83.77860	4/24/2022	12:01:45	D	14.30
413	DEORIA	BARHAJ	npp	26.32680	83.78090	4/24/2022	12:01:45	D	15.20
414	DEORIA	BARHAJ	npp	26.32780	83.75750	4/24/2022	12:01:45	D	7.00
415	DEORIA	BARHAJ	npp	26.32800	83.78260	4/24/2022	13:40:37	D	6.80
416	DEORIA	BARHAJ	npp	26.32810	83.64570	4/24/2022	00:51:02	N	0.70
417	DEORIA	BARHAJ	npp	26.32830	83.78640	4/24/2022	13:40:37	D	6.80
418	DEORIA	BARHAJ	npp	26.32840	83.65550	4/24/2022	13:40:37	D	10.50
419	DEORIA	BARHAJ	npp	26.32860	83.79030	4/24/2022	13:40:37	D	5.90
420	DEORIA	BARHAJ	npp	26.32870	83.65920	4/24/2022	13:40:37	D	8.70
421	DEORIA	BARHAJ	npp	26.32890	83.79410	4/24/2022	13:40:37	D	5.90
422	DEORIA	BARHAJ	npp	26.32910	83.66300	4/24/2022	13:40:37	D	8.70
423	DEORIA	BARHAJ	npp	26.32920	83.79800	4/24/2022	13:40:37	D	7.60
424	DEORIA	BARHAJ	npp	26.32960	83.76230	4/24/2022	12:01:45	D	9.50
425	DEORIA	BARHAJ	npp	26.33000	83.67440	4/24/2022	13:40:37	D	9.60

426	DEORIA	BARHAJ	npp	26.33050	83.81350	4/24/2022	13:40:37	D	6.00
427	DEORIA	BARHAJ	npp	26.33220	83.79970	4/24/2022	12:01:45	D	11.70
428	DEORIA	BARHAJ	npp	26.33260	83.80190	4/24/2022	12:01:45	D	6.60
429	DEORIA	BARHAJ	npp	26.33290	83.64360	4/24/2022	13:40:37	D	4.40
430	DEORIA	BARHAJ	npp	26.33320	83.64740	4/24/2022	13:40:37	D	4.40
431	DEORIA	BARHAJ	npp	26.33400	83.78980	4/24/2022	13:40:37	D	3.80
432	DEORIA	BARHAJ	npp	26.33410	83.65870	4/24/2022	13:40:37	D	4.30
433	DEORIA	BARHAJ	npp	26.33450	83.64700	4/24/2022	12:01:45	D	21.20
434	DEORIA	BARHAJ	npp	26.33450	83.66250	4/24/2022	13:40:37	D	4.30
435	DEORIA	BARHAJ	npp	26.33450	83.80890	4/24/2022	12:01:45	D	9.80
436	DEORIA	BARHAJ	npp	26.33480	83.66630	4/24/2022	13:40:37	D	5.00
437	DEORIA	BARHAJ	npp	26.33490	83.64410	4/24/2022	12:01:45	D	15.60
438	DEORIA	BARHAJ	npp	26.33550	83.78570	4/24/2022	12:01:45	D	5.80
439	DEORIA	BARHAJ	npp	26.33600	83.81370	4/24/2022	12:01:45	D	17.10
440	DEORIA	BARHAJ	npp	26.33640	83.81590	4/24/2022	12:01:45	D	9.80
441	DEORIA	BARHAJ	npp	26.33690	83.65130	4/24/2022	12:01:45	D	15.60
442	DEORIA	BARHAJ	npp	26.33710	83.79050	4/24/2022	12:01:45	D	10.20
443	DEORIA	BARHAJ	npp	26.33740	83.79270	4/24/2022	12:01:45	D	14.10
444	DEORIA	BARHAJ	npp	26.33790	83.82080	4/24/2022	12:01:45	D	17.10
445	DEORIA	BARHAJ	npp	26.33800	83.63930	4/24/2022	13:40:37	D	4.40
446	DEORIA	BARHAJ	npp	26.33830	83.82290	4/24/2022	12:01:45	D	16.30
447	DEORIA	BARHAJ	npp	26.33900	83.79750	4/24/2022	12:01:45	D	11.70
448	DEORIA	BARHAJ	npp	26.33920	83.78540	4/24/2022	13:40:37	D	4.20
449	DEORIA	BARHAJ	npp	26.33930	83.79970	4/24/2022	12:01:45	D	14.10
450	DEORIA	BARHAJ	npp	26.33940	83.63760	4/24/2022	12:01:45	D	21.40
451	DEORIA	BARHAJ	npp	26.33970	83.83470	4/24/2022	00:51:02	N	0.60
452	DEORIA	BARHAJ	npp	26.34090	83.80450	4/24/2022	12:01:45	D	11.70
453	DEORIA	BARHAJ	npp	26.34120	83.80670	4/24/2022	12:01:45	D	23.10
454	DEORIA	BARHAJ	npp	26.34140	83.64480	4/24/2022	12:01:45	D	21.40
455	DEORIA	BARHAJ	npp	26.34170	83.64190	4/24/2022	12:01:45	D	15.60
456	DEORIA	BARHAJ	npp	26.34220	83.77950	4/24/2022	00:51:02	N	1.10
457	DEORIA	BARHAJ	npp	26.34260	83.78220	4/24/2022	02:31:20	N	1.00
458	DEORIA	BARHAJ	npp	26.34350	83.78180	4/24/2022	00:51:02	N	1.10

459	DEORIA	BARHAJ	npp	26.34370	83.64910	4/24/2022	12:01:45	D	15.60
460	DEORIA	BARHAJ	npp	26.34400	83.77690	4/24/2022	02:31:20	N	1.00
461	DEORIA	BARHAJ	npp	26.34420	83.62820	4/24/2022	12:01:45	D	25.20
462	DEORIA	BARHAJ	npp	26.34620	83.63540	4/24/2022	12:01:45	D	21.40
463	DEORIA	BARHAJ	npp	26.35460	83.77220	4/24/2022	13:40:37	D	3.80
464	DEORIA	BARHAJ	npp	26.36270	83.66910	4/24/2022	12:01:45	D	3.50
465	DEORIA	BARHAJ	npp	26.41090	83.73830	4/24/2022	12:01:45	D	6.00
466	DEORIA	BARHAJ	npp	26.41250	83.73260	4/24/2022	13:40:37	D	2.10
467	DEORIA	BARHAJ	npp	26.41280	83.73640	4/24/2022	13:40:37	D	6.60
468	DEORIA	BARHAJ	npp	26.41590	83.73460	4/24/2022	12:01:45	D	4.40
469	DEORIA	BARHAJ	npp	26.41870	83.73860	4/24/2022	02:31:20	N	0.60
470	DEORIA	BARHAJ	npp	26.42000	83.73860	4/24/2022	00:51:02	N	0.30
471	DEORIA	BARHAJ	npp	26.42460	83.73940	4/24/2022	12:01:45	D	7.40
472	DEORIA	BARHAJ	Aqua	26.25400	83.82900	4/24/2022	12:57:48	D	12.20
473	DEORIA	BARHAJ	Aqua	26.31600	83.75800	4/24/2022	12:57:48	D	26.10
474	DEORIA	BARHAJ	Aqua	26.32700	83.77800	4/24/2022	12:57:48	D	26.40
475	DEORIA	BARHAJ	Aqua	26.33000	83.84000	4/24/2022	12:57:48	D	37.20
476	DEORIA	BARHAJ	Aqua	26.31900	83.79400	4/24/2022	12:57:48	D	40.10
477	DEORIA	BARHAJ	Aqua	26.31900	83.77200	4/24/2022	12:57:48	D	42.10
478	DEORIA	BARHAJ	Aqua	26.33700	83.83200	4/24/2022	12:57:48	D	47.60
479	DEORIA	BARHAJ	Aqua	26.23800	83.83800	4/24/2022	12:57:48	D	48.10
480	DEORIA	BARHAJ	Aqua	26.32100	83.78600	4/24/2022	12:57:48	D	55.70
481	DEORIA	BARHAJ	Aqua	26.32600	83.81300	4/24/2022	12:57:48	D	58.70
482	DEORIA	BARHAJ	Aqua	26.32500	83.76400	4/24/2022	12:57:48	D	66.90
483	DEORIA	BARHAJ	Aqua	26.24300	83.83100	4/24/2022	12:57:48	D	69.90
484	DEORIA	BARHAJ	Aqua	26.29900	83.71900	4/24/2022	12:57:48	D	79.40
485	DEORIA	BARHAJ	Aqua	26.30700	83.70300	4/24/2022	12:57:48	D	80.40
486	DEORIA	BARHAJ	Aqua	26.30500	83.71200	4/24/2022	12:57:48	D	91.10
487	DEORIA	BARHAJ	Aqua	26.32800	83.66300	4/24/2022	12:57:48	D	121.50
488	DEORIA	BARHAJ	Aqua	26.28700	83.83600	4/24/2022	12:57:48	D	146.80
489	DEORIA	BARHAJ	Aqua	26.29700	83.70600	4/24/2022	12:57:48	D	165.40
490	DEORIA	BHATPAR RANI	npp	26.28090	84.09300	4/24/2022	13:40:37	D	3.10
491	DEORIA	DEORIA	npp	26.42640	83.74100	4/24/2022	12:01:45	D	4.90

492	DEORIA	DEORIA	npp	26.42650	83.74650	4/24/2022	12:01:45	D	7.40
493	DEORIA	DEORIA	npp	26.44600	83.87410	4/24/2022	13:40:37	D	7.40
494	DEORIA	DEORIA	npp	26.44850	83.87810	4/24/2022	12:01:45	D	8.30
495	DEORIA	DEORIA	npp	26.45230	83.86710	4/24/2022	12:01:45	D	7.10
496	DEORIA	DEORIA	npp	26.45330	83.86900	4/24/2022	12:01:45	D	11.90
497	DEORIA	DEORIA	npp	26.45410	83.87390	4/24/2022	12:01:45	D	7.10
498	DEORIA	DEORIA	npp	26.45520	83.85110	4/24/2022	12:01:45	D	14.10
499	DEORIA	DEORIA	npp	26.45520	83.87600	4/24/2022	12:01:45	D	8.30
500	DEORIA	DEORIA	npp	26.45630	83.85300	4/24/2022	12:01:45	D	10.00
501	DEORIA	DEORIA	npp	26.45710	83.85800	4/24/2022	12:01:45	D	14.10
502	DEORIA	DEORIA	npp	26.45820	83.85990	4/24/2022	12:01:45	D	31.60
503	DEORIA	DEORIA	npp	26.45900	83.86490	4/24/2022	12:01:45	D	7.10
504	DEORIA	DEORIA	npp	26.46120	83.84390	4/24/2022	12:01:45	D	10.00
505	DEORIA	DEORIA	npp	26.46190	83.84890	4/24/2022	12:01:45	D	19.90
506	DEORIA	DEORIA	npp	26.46310	83.85080	4/24/2022	12:01:45	D	10.00
507	DEORIA	DEORIA	npp	26.52560	83.92710	4/24/2022	02:31:20	N	0.70
508	DEORIA	DEORIA	npp	26.53170	83.92900	4/24/2022	02:31:20	N	0.40
509	DEORIA	DEORIA	npp	26.53980	83.94770	4/24/2022	00:51:02	N	0.80
510	DEORIA	DEORIA	npp	26.53980	83.94890	4/24/2022	02:31:20	N	1.30
511	DEORIA	DEORIA	npp	26.54040	83.94650	4/24/2022	00:51:02	N	0.80
512	DEORIA	DEORIA	npp	26.56520	83.90620	4/24/2022	13:40:37	D	11.50
513	DEORIA	DEORIA	npp	26.57130	83.91360	4/24/2022	13:40:37	D	14.30
514	DEORIA	DEORIA	npp	26.57160	83.91750	4/24/2022	13:40:37	D	13.70
515	DEORIA	DEORIA	npp	26.57650	83.90910	4/24/2022	13:40:37	D	8.90
516	DEORIA	DEORIA	npp	26.58100	83.89670	4/24/2022	13:40:37	D	3.80
517	DEORIA	DEORIA	npp	26.58140	83.90070	4/24/2022	13:40:37	D	7.50
518	DEORIA	DEORIA	npp	26.58170	83.90460	4/24/2022	13:40:37	D	7.50
519	DEORIA	DEORIA	npp	26.58200	83.90860	4/24/2022	13:40:37	D	8.90
520	DEORIA	DEORIA	npp	26.58440	83.73880	4/24/2022	13:40:37	D	5.10
521	DEORIA	DEORIA	npp	26.58480	83.74270	4/24/2022	13:40:37	D	3.70
522	DEORIA	DEORIA	npp	26.58590	83.88830	4/24/2022	13:40:37	D	5.80
523	DEORIA	DEORIA	npp	26.58620	83.89220	4/24/2022	13:40:37	D	5.90
524	DEORIA	DEORIA	npp	26.58910	83.94230	4/24/2022	12:01:45	D	19.40

525	DEORIA	DEORIA	npp	26.58930	83.73060	4/24/2022	13:40:37	D	6.00
526	DEORIA	DEORIA	npp	26.58960	83.73450	4/24/2022	13:40:37	D	5.10
527	DEORIA	DEORIA	npp	26.58970	83.94010	4/24/2022	12:01:45	D	18.80
528	DEORIA	DEORIA	npp	26.58980	83.72940	4/24/2022	13:40:37	D	8.20
529	DEORIA	DEORIA	npp	26.59010	83.73330	4/24/2022	13:40:37	D	6.70
530	DEORIA	DEORIA	npp	26.59090	83.72960	4/24/2022	12:01:45	D	4.20
531	DEORIA	DEORIA	npp	26.59160	83.94690	4/24/2022	12:01:45	D	13.20
532	DEORIA	DEORIA	npp	26.59170	83.75970	4/24/2022	12:01:45	D	6.80
533	DEORIA	DEORIA	npp	26.59190	83.76110	4/24/2022	12:01:45	D	8.00
534	DEORIA	DEORIA	npp	26.59210	83.92640	4/24/2022	12:01:45	D	12.00
535	DEORIA	DEORIA	npp	26.59360	83.76670	4/24/2022	12:01:45	D	14.20
536	DEORIA	DEORIA	npp	26.59370	83.71850	4/24/2022	13:40:37	D	3.50
537	DEORIA	DEORIA	npp	26.59380	83.76810	4/24/2022	12:01:45	D	8.00
538	DEORIA	DEORIA	npp	26.59400	83.72240	4/24/2022	13:40:37	D	3.50
539	DEORIA	DEORIA	npp	26.59400	83.93330	4/24/2022	12:01:45	D	12.00
540	DEORIA	DEORIA	npp	26.59430	83.71730	4/24/2022	13:40:37	D	4.70
541	DEORIA	DEORIA	npp	26.59460	83.72120	4/24/2022	13:40:37	D	4.70
542	DEORIA	DEORIA	npp	26.59460	83.93120	4/24/2022	12:01:45	D	12.10
543	DEORIA	DEORIA	npp	26.59570	83.72040	4/24/2022	12:01:45	D	11.60
544	DEORIA	DEORIA	npp	26.59580	83.94010	4/24/2022	12:01:45	D	19.40
545	DEORIA	DEORIA	npp	26.59640	83.93800	4/24/2022	12:01:45	D	12.10
546	DEORIA	DEORIA	npp	26.59660	83.75060	4/24/2022	12:01:45	D	6.80
547	DEORIA	DEORIA	npp	26.59760	83.72740	4/24/2022	12:01:45	D	11.60
548	DEORIA	DEORIA	npp	26.59840	83.75750	4/24/2022	12:01:45	D	6.80
549	DEORIA	DEORIA	npp	26.59950	83.73440	4/24/2022	12:01:45	D	13.70
550	DEORIA	DEORIA	npp	26.59980	83.71680	4/24/2022	13:40:37	D	3.10
551	DEORIA	DEORIA	npp	26.60050	83.71110	4/24/2022	12:01:45	D	15.80
552	DEORIA	DEORIA	npp	26.60240	83.71810	4/24/2022	12:01:45	D	11.60
553	DEORIA	DEORIA	npp	26.60730	83.70890	4/24/2022	12:01:45	D	5.40
554	DEORIA	DEORIA	npp	26.60790	83.75610	4/24/2022	13:40:37	D	4.40
555	DEORIA	DEORIA	npp	26.60830	83.75500	4/24/2022	13:40:37	D	4.60
556	DEORIA	DEORIA	npp	26.63180	83.84320	4/24/2022	13:40:37	D	2.70
557	DEORIA	DEORIA	npp	26.64270	83.70480	4/24/2022	13:40:37	D	11.30

558	DEORIA	DEORIA	npp	26.64780	83.70040	4/24/2022	13:40:37	D	5.40
559	DEORIA	DEORIA	npp	26.64820	83.70120	4/24/2022	12:01:45	D	8.40
560	DEORIA	DEORIA	npp	26.64960	83.70270	4/24/2022	12:01:45	D	16.90
561	DEORIA	DEORIA	npp	26.65010	83.70820	4/24/2022	12:01:45	D	8.70
562	DEORIA	DEORIA	npp	26.65500	83.69900	4/24/2022	12:01:45	D	4.40
563	DEORIA	DEORIA	npp	26.68290	83.90780	4/24/2022	12:01:45	D	6.00
564	DEORIA	DEORIA	npp	26.68320	83.90990	4/24/2022	12:01:45	D	4.40
565	DEORIA	DEORIA	npp	26.68600	83.76310	4/24/2022	13:40:37	D	4.50
566	DEORIA	DEORIA	Aqua	26.68700	83.77400	4/24/2022	12:57:48	D	9.80
567	DEORIA	DEORIA	Aqua	26.54400	83.95600	4/24/2022	12:57:48	D	12.00
568	DEORIA	DEORIA	Aqua	26.45500	83.85700	4/24/2022	12:57:48	D	14.90
569	DEORIA	DEORIA	Aqua	26.57800	83.90700	4/24/2022	12:57:48	D	16.10
570	DEORIA	DEORIA	Aqua	26.63500	83.70700	4/24/2022	12:57:48	D	16.60
571	DEORIA	DEORIA	Aqua	26.59400	83.71600	4/24/2022	12:57:48	D	23.30
572	DEORIA	DEORIA	Aqua	26.64800	83.71900	4/24/2022	12:57:48	D	24.30
573	DEORIA	DEORIA	Aqua	26.59600	83.73000	4/24/2022	12:57:48	D	26.20
574	DEORIA	DEORIA	Aqua	26.68600	83.75300	4/24/2022	12:57:48	D	27.50
575	DEORIA	DEORIA	Aqua	26.58500	83.76600	4/24/2022	12:57:48	D	28.90
576	DEORIA	DEORIA	Aqua	26.58600	83.73200	4/24/2022	12:57:48	D	33.10
577	DEORIA	DEORIA	Aqua	26.68400	83.76000	4/24/2022	12:57:48	D	38.70
578	DEORIA	DEORIA	Aqua	26.63800	83.72100	4/24/2022	12:57:48	D	42.40
579	DEORIA	DEORIA	Aqua	26.59100	83.73600	4/24/2022	12:57:48	D	51.10
580	DEORIA	DEORIA	Aqua	26.68800	83.76600	4/24/2022	12:57:48	D	53.80
581	DEORIA	DEORIA	Aqua	26.58900	83.72300	4/24/2022	12:57:48	D	54.70
582	DEORIA	DEORIA	Aqua	26.44700	83.87300	4/24/2022	12:57:48	D	69.70
583	DEORIA	DEORIA	Aqua	26.59900	83.74300	4/24/2022	12:57:48	D	73.10
584	DEORIA	DEORIA	Aqua	26.64500	83.70500	4/24/2022	12:57:48	D	82.70
585	DEORIA	RUDRAPUR	npp	26.35110	83.62600	4/24/2022	12:01:45	D	15.40
586	DEORIA	RUDRAPUR	npp	26.35290	83.62260	4/24/2022	13:40:37	D	5.60
587	DEORIA	RUDRAPUR	npp	26.35300	83.63320	4/24/2022	12:01:45	D	9.50
588	DEORIA	RUDRAPUR	npp	26.36380	83.54220	4/24/2022	00:51:02	N	1.10
589	DEORIA	RUDRAPUR	npp	26.36380	83.54310	4/24/2022	02:31:20	N	0.70
590	DEORIA	RUDRAPUR	npp	26.36670	83.54490	4/24/2022	00:51:02	N	3.30

591	DEORIA	RUDRAPUR	npp	26.36850	83.55000	4/24/2022	02:31:20	N	0.70
592	DEORIA	RUDRAPUR	npp	26.36970	83.54830	4/24/2022	00:51:02	N	0.90
593	DEORIA	RUDRAPUR	npp	26.36980	83.54500	4/24/2022	02:31:20	N	0.70
594	DEORIA	RUDRAPUR	npp	26.37010	83.54280	4/24/2022	00:51:02	N	1.10
595	DEORIA	RUDRAPUR	npp	26.37010	83.54610	4/24/2022	02:31:20	N	1.10
596	DEORIA	RUDRAPUR	npp	26.37150	83.54650	4/24/2022	12:01:45	D	4.20
597	DEORIA	RUDRAPUR	npp	26.37250	83.59800	4/24/2022	13:40:37	D	7.50
598	DEORIA	RUDRAPUR	npp	26.37290	83.60180	4/24/2022	13:40:37	D	9.00
599	DEORIA	RUDRAPUR	npp	26.37440	83.60260	4/24/2022	12:01:45	D	13.10
600	DEORIA	RUDRAPUR	npp	26.37450	83.59850	4/24/2022	13:40:37	D	6.90
601	DEORIA	RUDRAPUR	npp	26.37660	83.59200	4/24/2022	12:01:45	D	9.50
602	DEORIA	RUDRAPUR	npp	26.37860	83.59920	4/24/2022	12:01:45	D	12.80
603	DEORIA	RUDRAPUR	npp	26.37920	83.59310	4/24/2022	12:01:45	D	13.10
604	DEORIA	RUDRAPUR	npp	26.38050	83.62750	4/24/2022	13:40:37	D	6.20
605	DEORIA	RUDRAPUR	npp	26.38060	83.60640	4/24/2022	12:01:45	D	12.80
606	DEORIA	RUDRAPUR	npp	26.38090	83.63130	4/24/2022	13:40:37	D	5.90
607	DEORIA	RUDRAPUR	npp	26.38120	83.60030	4/24/2022	12:01:45	D	13.10
608	DEORIA	RUDRAPUR	npp	26.38140	83.61680	4/24/2022	13:40:37	D	4.90
609	DEORIA	RUDRAPUR	npp	26.38230	83.62810	4/24/2022	13:40:37	D	10.30
610	DEORIA	RUDRAPUR	npp	26.38260	83.63180	4/24/2022	13:40:37	D	6.80
611	DEORIA	RUDRAPUR	npp	26.38310	83.60760	4/24/2022	12:01:45	D	14.60
612	DEORIA	RUDRAPUR	npp	26.38430	83.60830	4/24/2022	13:40:37	D	6.40
613	DEORIA	RUDRAPUR	npp	26.38460	83.61200	4/24/2022	13:40:37	D	6.40
614	DEORIA	RUDRAPUR	npp	26.38500	83.61580	4/24/2022	13:40:37	D	3.70
615	DEORIA	RUDRAPUR	npp	26.38540	83.59700	4/24/2022	12:01:45	D	12.80
616	DEORIA	RUDRAPUR	npp	26.38590	83.60500	4/24/2022	13:40:37	D	6.40
617	DEORIA	RUDRAPUR	npp	26.38600	83.62700	4/24/2022	13:40:37	D	5.80
618	DEORIA	RUDRAPUR	npp	26.38610	83.59090	4/24/2022	12:01:45	D	4.80
619	DEORIA	RUDRAPUR	npp	26.38620	83.60870	4/24/2022	13:40:37	D	9.10
620	DEORIA	RUDRAPUR	npp	26.38640	83.61250	4/24/2022	13:40:37	D	9.10
621	DEORIA	RUDRAPUR	npp	26.38670	83.61620	4/24/2022	13:40:37	D	4.90
622	DEORIA	RUDRAPUR	npp	26.38710	83.62000	4/24/2022	13:40:37	D	4.90
623	DEORIA	RUDRAPUR	npp	26.38800	83.59810	4/24/2022	12:01:45	D	4.80

624	DEORIA	RUDRAPUR	npp	26.38840	83.59270	4/24/2022	13:40:37	D	6.20
625	DEORIA	RUDRAPUR	npp	26.38870	83.59650	4/24/2022	13:40:37	D	6.20
626	DEORIA	RUDRAPUR	npp	26.38900	83.60020	4/24/2022	13:40:37	D	10.30
627	DEORIA	RUDRAPUR	npp	26.38940	83.60400	4/24/2022	13:40:37	D	10.30
628	DEORIA	RUDRAPUR	npp	26.38970	83.60780	4/24/2022	13:40:37	D	6.40
629	DEORIA	RUDRAPUR	npp	26.39000	83.61150	4/24/2022	13:40:37	D	6.40
630	DEORIA	RUDRAPUR	npp	26.39040	83.61520	4/24/2022	13:40:37	D	3.70
631	DEORIA	RUDRAPUR	npp	26.39060	83.59690	4/24/2022	13:40:37	D	6.20
632	DEORIA	RUDRAPUR	npp	26.39090	83.60070	4/24/2022	13:40:37	D	8.70
633	DEORIA	RUDRAPUR	npp	26.39120	83.60440	4/24/2022	13:40:37	D	8.70
634	DEORIA	RUDRAPUR	npp	26.41300	83.67090	4/24/2022	13:40:37	D	3.70
635	DEORIA	RUDRAPUR	npp	26.41330	83.67470	4/24/2022	13:40:37	D	4.50
636	DEORIA	RUDRAPUR	npp	26.42270	83.73240	4/24/2022	12:01:45	D	4.40
637	DEORIA	RUDRAPUR	npp	26.42340	83.73150	4/24/2022	13:40:37	D	2.20
638	DEORIA	RUDRAPUR	npp	26.44070	83.50020	4/24/2022	12:01:45	D	53.00
639	DEORIA	RUDRAPUR	npp	26.44560	83.49070	4/24/2022	12:01:45	D	25.20
640	DEORIA	RUDRAPUR	npp	26.46330	83.55980	4/24/2022	02:31:20	N	0.60
641	DEORIA	RUDRAPUR	npp	26.46380	83.56230	4/24/2022	00:51:02	N	0.60
642	DEORIA	RUDRAPUR	npp	26.46410	83.55690	4/24/2022	00:51:02	N	0.60
643	DEORIA	RUDRAPUR	npp	26.46900	83.55890	4/24/2022	13:40:37	D	6.50
644	DEORIA	RUDRAPUR	npp	26.47100	83.55440	4/24/2022	13:40:37	D	8.30
645	DEORIA	RUDRAPUR	npp	26.47130	83.55810	4/24/2022	13:40:37	D	8.30
646	DEORIA	RUDRAPUR	npp	26.47200	83.67010	4/24/2022	12:01:45	D	7.90
647	DEORIA	RUDRAPUR	npp	26.47400	83.55460	4/24/2022	13:40:37	D	13.70
648	DEORIA	RUDRAPUR	npp	26.47430	83.55840	4/24/2022	13:40:37	D	13.70
649	DEORIA	RUDRAPUR	npp	26.47640	83.55380	4/24/2022	13:40:37	D	8.30
650	DEORIA	RUDRAPUR	npp	26.47670	83.55760	4/24/2022	13:40:37	D	8.30
651	DEORIA	RUDRAPUR	npp	26.47840	83.54290	4/24/2022	13:40:37	D	4.70
652	DEORIA	RUDRAPUR	npp	26.48060	83.53830	4/24/2022	13:40:37	D	6.10
653	DEORIA	RUDRAPUR	npp	26.48090	83.54200	4/24/2022	13:40:37	D	6.10
654	DEORIA	RUDRAPUR	npp	26.48310	83.53490	4/24/2022	13:40:37	D	4.00
655	DEORIA	RUDRAPUR	npp	26.48350	83.53870	4/24/2022	13:40:37	D	8.80
656	DEORIA	RUDRAPUR	npp	26.48570	83.53400	4/24/2022	13:40:37	D	5.30

657	DEORIA	RUDRAPUR	npp	26.48720	83.51950	4/24/2022	13:40:37	D	3.80
658	DEORIA	RUDRAPUR	npp	26.48820	83.53060	4/24/2022	13:40:37	D	4.00
659	DEORIA	RUDRAPUR	npp	26.48950	83.51480	4/24/2022	13:40:37	D	3.90
660	DEORIA	RUDRAPUR	npp	26.48980	83.51850	4/24/2022	13:40:37	D	3.90
661	DEORIA	RUDRAPUR	npp	26.49040	83.52600	4/24/2022	13:40:37	D	4.50
662	DEORIA	RUDRAPUR	npp	26.49400	83.59130	4/24/2022	12:01:45	D	8.00
663	DEORIA	RUDRAPUR	npp	26.49540	83.59250	4/24/2022	12:01:45	D	7.30
664	DEORIA	RUDRAPUR	npp	26.49600	83.59840	4/24/2022	12:01:45	D	11.10
665	DEORIA	RUDRAPUR	npp	26.49650	83.60110	4/24/2022	13:40:37	D	5.70
666	DEORIA	RUDRAPUR	npp	26.49680	83.60490	4/24/2022	13:40:37	D	8.50
667	DEORIA	RUDRAPUR	npp	26.49730	83.59970	4/24/2022	12:01:45	D	7.30
668	DEORIA	RUDRAPUR	npp	26.50160	83.59680	4/24/2022	13:40:37	D	5.70
669	DEORIA	RUDRAPUR	npp	26.50190	83.60060	4/24/2022	13:40:37	D	5.70
670	DEORIA	RUDRAPUR	npp	26.56790	83.64490	4/24/2022	12:01:45	D	7.00
671	DEORIA	RUDRAPUR	Aqua	26.41100	83.66900	4/24/2022	12:57:48	D	20.70
672	DEORIA	RUDRAPUR	Aqua	26.49200	83.60100	4/24/2022	12:57:48	D	21.60
673	DEORIA	RUDRAPUR	Aqua	26.56400	83.64300	4/24/2022	12:57:48	D	29.10
674	DEORIA	RUDRAPUR	Aqua	26.38600	83.62200	4/24/2022	12:57:48	D	45.90
675	DEORIA	RUDRAPUR	Aqua	26.38000	83.61800	4/24/2022	12:57:48	D	62.80
676	DEORIA	RUDRAPUR	Aqua	26.49000	83.52900	4/24/2022	12:57:48	D	64.00
677	DEORIA	RUDRAPUR	Aqua	26.48800	83.51500	4/24/2022	12:57:48	D	74.70
678	DEORIA	RUDRAPUR	Aqua	26.38800	83.60200	4/24/2022	12:57:48	D	82.30
679	DEORIA	RUDRAPUR	Aqua	26.38400	83.60800	4/24/2022	12:57:48	D	88.90
680	DEORIA	RUDRAPUR	Aqua	26.38600	83.58800	4/24/2022	12:57:48	D	103.10
681	DEORIA	RUDRAPUR	Aqua	26.38100	83.59400	4/24/2022	12:57:48	D	123.00
682	DEORIA	SALEMPUR	npp	26.13920	83.94950	4/24/2022	12:01:45	D	5.00
683	DEORIA	SALEMPUR	npp	26.15520	83.91400	4/24/2022	13:40:37	D	4.80
684	DEORIA	SALEMPUR	npp	26.15550	83.91790	4/24/2022	13:40:37	D	5.70
685	DEORIA	SALEMPUR	npp	26.16070	83.91340	4/24/2022	13:40:37	D	4.80
686	DEORIA	SALEMPUR	npp	26.16100	83.91730	4/24/2022	13:40:37	D	5.70
687	DEORIA	SALEMPUR	npp	26.16170	83.92520	4/24/2022	13:40:37	D	5.60
688	DEORIA	SALEMPUR	npp	26.16180	83.89680	4/24/2022	12:01:45	D	4.90
689	DEORIA	SALEMPUR	npp	26.16450	83.89340	4/24/2022	13:40:37	D	6.10

690	DEORIA	SALEMPUR	npp	26.16650	83.91680	4/24/2022	13:40:37	D	2.30
691	DEORIA	SALEMPUR	npp	26.16680	83.92080	4/24/2022	13:40:37	D	2.30
692	DEORIA	SALEMPUR	npp	26.17960	83.93660	4/24/2022	12:01:45	D	8.90
693	DEORIA	SALEMPUR	npp	26.18030	83.88410	4/24/2022	13:40:37	D	2.70
694	DEORIA	SALEMPUR	npp	26.18060	83.88790	4/24/2022	13:40:37	D	2.70
695	DEORIA	SALEMPUR	npp	26.18100	83.88700	4/24/2022	13:40:37	D	3.80
696	DEORIA	SALEMPUR	npp	26.18100	83.94200	4/24/2022	12:01:45	D	18.30
697	DEORIA	SALEMPUR	npp	26.18150	83.94350	4/24/2022	12:01:45	D	22.60
698	DEORIA	SALEMPUR	npp	26.18450	83.92740	4/24/2022	12:01:45	D	8.90
699	DEORIA	SALEMPUR	npp	26.18590	83.93290	4/24/2022	12:01:45	D	15.20
700	DEORIA	SALEMPUR	npp	26.18640	83.93440	4/24/2022	12:01:45	D	8.90
701	DEORIA	SALEMPUR	npp	26.25830	83.95970	4/24/2022	12:01:45	D	23.50
702	DEORIA	SALEMPUR	npp	26.25940	83.96190	4/24/2022	12:01:45	D	13.00
703	DEORIA	SALEMPUR	npp	26.26430	83.95280	4/24/2022	12:01:45	D	10.60
704	DEORIA	SALEMPUR	npp	26.28830	83.84920	4/24/2022	13:40:37	D	12.40
705	DEORIA	SALEMPUR	npp	26.28920	83.84880	4/24/2022	13:40:37	D	13.00
706	DEORIA	SALEMPUR	npp	26.33330	83.84850	4/24/2022	13:40:37	D	4.90
707	DEORIA	SALEMPUR	npp	26.37620	83.89950	4/24/2022	13:40:37	D	3.80
708	DEORIA	SALEMPUR	npp	26.38170	83.89900	4/24/2022	13:40:37	D	3.80
709	DEORIA	SALEMPUR	npp	26.38210	83.90290	4/24/2022	13:40:37	D	11.40
710	DEORIA	SALEMPUR	npp	26.38830	83.87270	4/24/2022	12:01:45	D	21.50
711	DEORIA	SALEMPUR	npp	26.38910	83.87480	4/24/2022	12:01:45	D	14.30
712	DEORIA	SALEMPUR	npp	26.39010	83.87960	4/24/2022	12:01:45	D	21.50
713	DEORIA	SALEMPUR	npp	26.39040	83.87050	4/24/2022	13:40:37	D	3.50
714	DEORIA	SALEMPUR	npp	26.39050	83.87150	4/24/2022	13:40:37	D	5.60
715	DEORIA	SALEMPUR	npp	26.39100	83.88170	4/24/2022	12:01:45	D	41.80
716	DEORIA	SALEMPUR	npp	26.39190	83.88650	4/24/2022	12:01:45	D	25.30
717	DEORIA	SALEMPUR	npp	26.39500	83.87040	4/24/2022	12:01:45	D	6.60
718	DEORIA	SALEMPUR	npp	26.39580	83.87260	4/24/2022	12:01:45	D	14.30
719	DEORIA	SALEMPUR	npp	26.39600	83.87360	4/24/2022	02:31:20	N	0.90
720	DEORIA	SALEMPUR	npp	26.39800	83.87380	4/24/2022	02:31:20	N	0.80
721	DEORIA	SALEMPUR	npp	26.40890	83.92100	4/24/2022	12:01:45	D	7.10
722	DEORIA	SALEMPUR	npp	26.40960	83.92590	4/24/2022	12:01:45	D	13.40

723	DEORIA	SALEMPUR	npp	26.41080	83.92790	4/24/2022	12:01:45	D	7.10
724	DEORIA	SALEMPUR	npp	26.41380	83.91190	4/24/2022	12:01:45	D	11.10
725	DEORIA	SALEMPUR	npp	26.41450	83.91680	4/24/2022	12:01:45	D	9.40
726	DEORIA	SALEMPUR	npp	26.41560	83.91880	4/24/2022	12:01:45	D	11.00
727	DEORIA	SALEMPUR	npp	26.41630	83.92370	4/24/2022	12:01:45	D	13.40
728	DEORIA	SALEMPUR	npp	26.41750	83.92570	4/24/2022	12:01:45	D	11.00
729	DEORIA	SALEMPUR	npp	26.41860	83.90290	4/24/2022	12:01:45	D	11.10
730	DEORIA	SALEMPUR	npp	26.42050	83.90980	4/24/2022	12:01:45	D	11.10
731	DEORIA	SALEMPUR	npp	26.42230	83.91670	4/24/2022	12:01:45	D	11.00
732	DEORIA	SALEMPUR	npp	26.42530	83.90070	4/24/2022	12:01:45	D	9.00
733	DEORIA	SALEMPUR	npp	26.43580	83.95460	4/24/2022	13:40:37	D	3.50
734	DEORIA	SALEMPUR	npp	26.43610	83.95860	4/24/2022	13:40:37	D	3.50
735	DEORIA	SALEMPUR	npp	26.43650	83.96250	4/24/2022	13:40:37	D	5.60
736	DEORIA	SALEMPUR	npp	26.44070	83.94610	4/24/2022	13:40:37	D	4.10
737	DEORIA	SALEMPUR	Aqua	26.14200	83.94900	4/24/2022	12:57:48	D	10.90
738	DEORIA	SALEMPUR	Aqua	26.35500	83.99500	4/24/2022	12:57:48	D	12.50
739	DEORIA	SALEMPUR	Aqua	26.25900	83.95900	4/24/2022	12:57:48	D	21.00
740	DEORIA	SALEMPUR	Aqua	26.33900	83.84600	4/24/2022	12:57:48	D	23.10
741	DEORIA	SALEMPUR	Aqua	26.15600	83.90400	4/24/2022	12:57:48	D	25.60
742	DEORIA	SALEMPUR	Aqua	26.16300	83.89600	4/24/2022	12:57:48	D	34.10
743	DEORIA	SALEMPUR	Aqua	26.40400	83.91500	4/24/2022	12:57:48	D	38.60
744	DEORIA	SALEMPUR	Aqua	26.26700	83.96500	4/24/2022	12:57:48	D	41.90
745	DEORIA	SALEMPUR	Aqua	26.17200	83.95000	4/24/2022	12:57:48	D	59.90
746	ETAWAH	CHAKARNAGAR	npp	26.65570	79.04540	4/24/2022	13:40:37	D	3.20
747	ETAWAH	ETAWAH	npp	26.85600	79.14430	4/24/2022	13:40:37	D	6.80
748	GAUTAMBUDHNAGAR	GAUTAMBUDHNAGAR	npp	28.34850	77.50750	4/24/2022	13:40:37	D	7.50
749	GAUTAMBUDHNAGAR	JEVAR	npp	28.26390	77.53370	4/24/2022	13:40:37	D	12.80
750	GAZIPUR	MUHAMMADBAD	npp	25.85460	83.69590	4/24/2022	13:40:37	D	3.90
751	GAZIPUR	MUHAMMADBAD	npp	25.85770	83.69590	4/24/2022	13:40:37	D	3.90
752	GAZIPUR	MUHAMMADBAD	npp	25.85870	83.70720	4/24/2022	13:40:37	D	8.30
753	GAZIPUR	MUHAMMADBAD	npp	25.85900	83.71090	4/24/2022	13:40:37	D	8.30
754	GAZIPUR	MUHAMMADBAD	npp	25.86060	83.70290	4/24/2022	13:40:37	D	6.80
755	GAZIPUR	MUHAMMADBAD	npp	25.86090	83.70660	4/24/2022	13:40:37	D	9.80

756	GAZIPUR	MUHAMMADBAD	npp	25.86120	83.71040	4/24/2022	13:40:37	D	9.80
757	GAZIPUR	MUHAMMADBAD	npp	25.86410	83.70660	4/24/2022	13:40:37	D	4.60
758	GAZIPUR	ZAMANIA	npp	25.46080	83.76760	4/24/2022	13:40:37	D	12.20
759	GAZIPUR	ZAMANIA	npp	25.46110	83.77130	4/24/2022	13:40:37	D	14.70
760	GAZIPUR	ZAMANIA	npp	25.46140	83.77500	4/24/2022	13:40:37	D	14.70
761	GAZIPUR	ZAMANIA	npp	25.46180	83.63750	4/24/2022	00:51:02	N	0.90
762	GAZIPUR	ZAMANIA	npp	25.46590	83.76330	4/24/2022	13:40:37	D	4.40
763	GAZIPUR	ZAMANIA	npp	25.46650	83.77070	4/24/2022	13:40:37	D	11.10
764	GAZIPUR	ZAMANIA	npp	25.48540	83.57040	4/24/2022	00:51:02	N	2.40
765	GHAZIABAD	GARHMUKTESAR	npp	28.75520	77.96530	4/24/2022	13:40:37	D	5.40
766	GONDA	MANKAPUR	npp	27.08310	82.40350	4/24/2022	00:51:02	N	1.60
767	GONDA	MANKAPUR	npp	27.08830	82.49640	4/24/2022	00:51:02	N	2.30
768	GONDA	MANKAPUR	npp	27.09140	82.49670	4/24/2022	00:51:02	N	1.60
769	GONDA	MANKAPUR	npp	27.11160	82.49830	4/24/2022	00:51:02	N	1.50
770	GORAKHPUR	BANSGAON	npp	26.37280	83.44280	4/24/2022	12:01:45	D	15.00
771	GORAKHPUR	BANSGAON	npp	26.37420	83.43610	4/24/2022	12:01:45	D	16.40
772	GORAKHPUR	BANSGAON	npp	26.37620	83.44350	4/24/2022	12:01:45	D	16.40
773	GORAKHPUR	BANSGAON	npp	26.37960	83.44060	4/24/2022	12:01:45	D	15.10
774	GORAKHPUR	BANSGAON	npp	26.39100	83.51450	4/24/2022	02:31:20	N	1.90
775	GORAKHPUR	BANSGAON	npp	26.39110	83.51140	4/24/2022	00:51:02	N	2.10
776	GORAKHPUR	BANSGAON	npp	26.39430	83.51410	4/24/2022	00:51:02	N	2.20
777	GORAKHPUR	BANSGAON	npp	26.42000	83.45130	4/24/2022	12:01:45	D	4.20
778	GORAKHPUR	BANSGAON	npp	26.43870	83.49290	4/24/2022	12:01:45	D	25.20
779	GORAKHPUR	BANSGAON	npp	26.44310	83.43420	4/24/2022	12:01:45	D	8.50
780	GORAKHPUR	BANSGAON	npp	26.44540	83.43500	4/24/2022	12:01:45	D	7.60
781	GORAKHPUR	BANSGAON	npp	26.45640	83.37380	4/24/2022	12:01:45	D	8.40
782	GORAKHPUR	BANSGAON	npp	26.46030	83.33670	4/24/2022	13:40:37	D	5.40
783	GORAKHPUR	BANSGAON	npp	26.46060	83.34030	4/24/2022	13:40:37	D	5.50
784	GORAKHPUR	BANSGAON	npp	26.46300	83.45380	4/24/2022	13:40:37	D	4.50
785	GORAKHPUR	BANSGAON	npp	26.46330	83.45750	4/24/2022	13:40:37	D	11.10
786	GORAKHPUR	BANSGAON	npp	26.46530	83.45430	4/24/2022	13:40:37	D	3.80
787	GORAKHPUR	BANSGAON	npp	26.46560	83.45800	4/24/2022	13:40:37	D	11.00
788	GORAKHPUR	BANSGAON	npp	26.46810	83.44960	4/24/2022	13:40:37	D	4.50

789	GORAKHPUR	BANSGAON	npp	26.46830	83.45330	4/24/2022	13:40:37	D	4.50
790	GORAKHPUR	BANSGAON	npp	26.47060	83.45380	4/24/2022	13:40:37	D	3.80
791	GORAKHPUR	BANSGAON	npp	26.47070	83.48290	4/24/2022	13:40:37	D	4.70
792	GORAKHPUR	BANSGAON	npp	26.47100	83.48660	4/24/2022	13:40:37	D	6.50
793	GORAKHPUR	BANSGAON	npp	26.47290	83.47960	4/24/2022	13:40:37	D	5.50
794	GORAKHPUR	BANSGAON	npp	26.47320	83.48330	4/24/2022	13:40:37	D	5.50
795	GORAKHPUR	BANSGAON	npp	26.47350	83.48710	4/24/2022	13:40:37	D	9.30
796	GORAKHPUR	BANSGAON	npp	26.47580	83.47860	4/24/2022	13:40:37	D	4.00
797	GORAKHPUR	BANSGAON	npp	26.47610	83.48240	4/24/2022	13:40:37	D	4.00
798	GORAKHPUR	BANSGAON	npp	26.47830	83.47910	4/24/2022	13:40:37	D	3.50
799	GORAKHPUR	BANSGAON	npp	26.47860	83.48280	4/24/2022	13:40:37	D	3.50
800	GORAKHPUR	BANSGAON	npp	26.47930	83.45590	4/24/2022	13:40:37	D	13.30
801	GORAKHPUR	BANSGAON	npp	26.48130	83.45270	4/24/2022	13:40:37	D	9.10
802	GORAKHPUR	BANSGAON	npp	26.48160	83.45640	4/24/2022	13:40:37	D	16.10
803	GORAKHPUR	BANSGAON	npp	26.48440	83.45160	4/24/2022	13:40:37	D	8.30
804	GORAKHPUR	BANSGAON	npp	26.48550	83.45230	4/24/2022	12:01:45	D	23.20
805	GORAKHPUR	BANSGAON	npp	26.48750	83.45960	4/24/2022	12:01:45	D	21.10
806	GORAKHPUR	BANSGAON	npp	26.48760	83.45300	4/24/2022	12:01:45	D	18.50
807	GORAKHPUR	BANSGAON	npp	26.48950	83.46040	4/24/2022	12:01:45	D	18.50
808	GORAKHPUR	BANSGAON	npp	26.49030	83.44280	4/24/2022	12:01:45	D	5.50
809	GORAKHPUR	BANSGAON	npp	26.49230	83.45010	4/24/2022	12:01:45	D	5.50
810	GORAKHPUR	BANSGAON	npp	26.49240	83.44340	4/24/2022	12:01:45	D	11.80
811	GORAKHPUR	BANSGAON	npp	26.49660	83.33960	4/24/2022	13:40:37	D	3.20
812	GORAKHPUR	BANSGAON	npp	26.49910	83.44040	4/24/2022	02:31:20	N	1.10
813	GORAKHPUR	BANSGAON	npp	26.49980	83.44140	4/24/2022	02:31:20	N	1.20
814	GORAKHPUR	BANSGAON	npp	26.50630	83.32760	4/24/2022	13:40:37	D	6.90
815	GORAKHPUR	BANSGAON	npp	26.51020	83.32380	4/24/2022	12:01:45	D	8.60
816	GORAKHPUR	BANSGAON	npp	26.53660	83.36860	4/24/2022	13:40:37	D	3.60
817	GORAKHPUR	BANSGAON	npp	26.57210	83.37110	4/24/2022	13:40:37	D	5.20
818	GORAKHPUR	BANSGAON	npp	26.57690	83.36320	4/24/2022	13:40:37	D	3.90
819	GORAKHPUR	BANSGAON	npp	26.57710	83.34990	4/24/2022	12:01:45	D	14.70
820	GORAKHPUR	BANSGAON	npp	26.57780	83.36430	4/24/2022	12:01:45	D	26.00
821	GORAKHPUR	BANSGAON	npp	26.57910	83.35720	4/24/2022	12:01:45	D	14.70

822	GORAKHPUR	BANSGAON	npp	26.57930	83.36450	4/24/2022	13:40:37	D	5.70
823	GORAKHPUR	BANSGAON	npp	26.58070	83.34730	4/24/2022	12:01:45	D	11.10
824	GORAKHPUR	BANSGAON	npp	26.58110	83.36460	4/24/2022	12:01:45	D	51.20
825	GORAKHPUR	BANSGAON	npp	26.58270	83.35470	4/24/2022	12:01:45	D	26.00
826	GORAKHPUR	BANSGAON	npp	26.58300	83.46810	4/24/2022	13:40:37	D	3.00
827	GORAKHPUR	BANSGAON	npp	26.58310	83.37370	4/24/2022	13:40:37	D	5.60
828	GORAKHPUR	BANSGAON	npp	26.58330	83.47180	4/24/2022	13:40:37	D	3.00
829	GORAKHPUR	BANSGAON	npp	26.58340	83.37740	4/24/2022	13:40:37	D	3.80
830	GORAKHPUR	BANSGAON	npp	26.58350	83.44420	4/24/2022	13:40:37	D	5.00
831	GORAKHPUR	BANSGAON	npp	26.58470	83.36200	4/24/2022	12:01:45	D	26.00
832	GORAKHPUR	BANSGAON	npp	26.58560	83.47020	4/24/2022	13:40:37	D	8.30
833	GORAKHPUR	BANSGAON	npp	26.58580	83.47390	4/24/2022	13:40:37	D	6.30
834	GORAKHPUR	BANSGAON	npp	26.58600	83.35490	4/24/2022	12:01:45	D	7.80
835	GORAKHPUR	BANSGAON	npp	26.58630	83.44930	4/24/2022	12:01:45	D	9.40
836	GORAKHPUR	BANSGAON	npp	26.58660	83.35120	4/24/2022	13:40:37	D	3.20
837	GORAKHPUR	BANSGAON	npp	26.58780	83.36580	4/24/2022	13:40:37	D	3.80
838	GORAKHPUR	BANSGAON	npp	26.58800	83.36230	4/24/2022	12:01:45	D	20.40
839	GORAKHPUR	BANSGAON	npp	26.58830	83.45650	4/24/2022	12:01:45	D	9.40
840	GORAKHPUR	BANSGAON	npp	26.58950	83.35240	4/24/2022	12:01:45	D	14.20
841	GORAKHPUR	BANSGAON	npp	26.59090	83.34530	4/24/2022	12:01:45	D	7.80
842	GORAKHPUR	BANSGAON	npp	26.59260	83.35790	4/24/2022	13:40:37	D	4.30
843	GORAKHPUR	BANSGAON	npp	26.59280	83.35270	4/24/2022	12:01:45	D	7.80
844	GORAKHPUR	BANSGAON	npp	26.59480	83.45060	4/24/2022	13:40:37	D	3.10
845	GORAKHPUR	BANSGAON	npp	26.59590	83.33740	4/24/2022	00:51:02	N	0.80
846	GORAKHPUR	BANSGAON	npp	26.59690	83.42350	4/24/2022	12:01:45	D	7.70
847	GORAKHPUR	BANSGAON	npp	26.60140	83.33500	4/24/2022	13:40:37	D	4.70
848	GORAKHPUR	BANSGAON	npp	26.60190	83.34370	4/24/2022	00:51:02	N	0.80
849	GORAKHPUR	BANSGAON	npp	26.60220	83.38830	4/24/2022	02:31:20	N	0.40
850	GORAKHPUR	BANSGAON	Aqua	26.48900	83.33600	4/24/2022	12:57:48	D	16.70
851	GORAKHPUR	BANSGAON	Aqua	26.57400	83.35700	4/24/2022	12:57:48	D	23.40
852	GORAKHPUR	BANSGAON	Aqua	26.58400	83.35500	4/24/2022	12:57:48	D	32.40
853	GORAKHPUR	BANSGAON	Aqua	26.45200	83.37500	4/24/2022	12:57:48	D	33.20
854	GORAKHPUR	BANSGAON	Aqua	26.48000	83.47200	4/24/2022	12:57:48	D	40.60

855	GORAKHPUR	BANSGAON	Aqua	26.51300	83.32600	4/24/2022	12:57:48	D	42.80
856	GORAKHPUR	BANSGAON	Aqua	26.57600	83.37100	4/24/2022	12:57:48	D	49.60
857	GORAKHPUR	BANSGAON	Aqua	26.50800	83.31700	4/24/2022	12:57:48	D	50.80
858	GORAKHPUR	BANSGAON	Aqua	26.47800	83.45800	4/24/2022	12:57:48	D	54.40
859	GORAKHPUR	BANSGAON	Aqua	26.49900	83.33400	4/24/2022	12:57:48	D	57.90
860	GORAKHPUR	BANSGAON	Aqua	26.51000	83.33200	4/24/2022	12:57:48	D	106.90
861	GORAKHPUR	CAMPIERGANJ	npp	26.89830	83.29390	4/24/2022	13:40:37	D	6.50
862	GORAKHPUR	CAMPIERGANJ	npp	26.90330	83.28970	4/24/2022	13:40:37	D	4.70
863	GORAKHPUR	CAMPIERGANJ	npp	26.90360	83.29340	4/24/2022	13:40:37	D	8.70
864	GORAKHPUR	CAMPIERGANJ	npp	26.90390	83.29710	4/24/2022	13:40:37	D	8.70
865	GORAKHPUR	CAMPIERGANJ	npp	26.90920	83.29500	4/24/2022	12:01:45	D	6.50
866	GORAKHPUR	CAMPIERGANJ	npp	27.01570	83.18160	4/24/2022	13:40:37	D	6.20
867	GORAKHPUR	CAMPIERGANJ	npp	27.01600	83.18520	4/24/2022	13:40:37	D	41.90
868	GORAKHPUR	CAMPIERGANJ	npp	27.01630	83.18880	4/24/2022	13:40:37	D	41.90
869	GORAKHPUR	CAMPIERGANJ	npp	27.01690	83.19610	4/24/2022	13:40:37	D	39.90
870	GORAKHPUR	CAMPIERGANJ	npp	27.02100	83.18110	4/24/2022	13:40:37	D	4.40
871	GORAKHPUR	CAMPIERGANJ	npp	27.02120	83.18470	4/24/2022	13:40:37	D	17.60
872	GORAKHPUR	CAMPIERGANJ	npp	27.02150	83.18830	4/24/2022	13:40:37	D	17.60
873	GORAKHPUR	CAMPIERGANJ	npp	27.03090	83.17280	4/24/2022	13:40:37	D	3.90
874	GORAKHPUR	CAMPIERGANJ	npp	27.08580	83.35450	4/24/2022	00:51:02	N	0.90
875	GORAKHPUR	CAMPIERGANJ	npp	27.08760	83.19350	4/24/2022	12:01:45	D	5.30
876	GORAKHPUR	CAMPIERGANJ	npp	27.09150	83.18670	4/24/2022	12:01:45	D	11.90
877	GORAKHPUR	CAMPIERGANJ	npp	27.09150	83.34340	4/24/2022	13:40:37	D	4.50
878	GORAKHPUR	CAMPIERGANJ	npp	27.09170	83.19600	4/24/2022	13:40:37	D	3.50
879	GORAKHPUR	CAMPIERGANJ	npp	27.09180	83.34710	4/24/2022	13:40:37	D	5.90
880	GORAKHPUR	CAMPIERGANJ	npp	27.09180	83.36080	4/24/2022	00:51:02	N	1.10
881	GORAKHPUR	CAMPIERGANJ	npp	27.09280	83.36020	4/24/2022	00:51:02	N	0.80
882	GORAKHPUR	CAMPIERGANJ	npp	27.09380	83.34370	4/24/2022	13:40:37	D	5.40
883	GORAKHPUR	CAMPIERGANJ	npp	27.09510	83.18760	4/24/2022	13:40:37	D	4.10
884	GORAKHPUR	CAMPIERGANJ	npp	27.09560	83.35990	4/24/2022	02:31:20	N	1.60
885	GORAKHPUR	CAMPIERGANJ	Aqua	27.07900	83.19300	4/24/2022	12:57:48	D	31.90
886	GORAKHPUR	CHAURI CHAURA	npp	26.49600	83.55420	4/24/2022	00:51:02	N	1.20
887	GORAKHPUR	CHAURI CHAURA	npp	26.49640	83.54860	4/24/2022	00:51:02	N	1.20

888	GORAKHPUR	CHAURI CHAURA	npp	26.49690	83.55390	4/24/2022	02:31:20	N	1.00
889	GORAKHPUR	CHAURI CHAURA	npp	26.49850	83.55440	4/24/2022	00:51:02	N	2.30
890	GORAKHPUR	CHAURI CHAURA	npp	26.56280	83.48500	4/24/2022	13:40:37	D	4.40
891	GORAKHPUR	CHAURI CHAURA	npp	26.56320	83.48880	4/24/2022	13:40:37	D	4.40
892	GORAKHPUR	CHAURI CHAURA	npp	26.56380	83.49620	4/24/2022	13:40:37	D	6.10
893	GORAKHPUR	CHAURI CHAURA	npp	26.56500	83.47990	4/24/2022	12:01:45	D	29.70
894	GORAKHPUR	CHAURI CHAURA	npp	26.56700	83.48710	4/24/2022	12:01:45	D	20.40
895	GORAKHPUR	CHAURI CHAURA	npp	26.56780	83.48080	4/24/2022	12:01:45	D	27.00
896	GORAKHPUR	CHAURI CHAURA	npp	26.56950	83.47180	4/24/2022	13:40:37	D	11.40
897	GORAKHPUR	CHAURI CHAURA	npp	26.56970	83.48800	4/24/2022	12:01:45	D	27.00
898	GORAKHPUR	CHAURI CHAURA	npp	26.56980	83.47050	4/24/2022	12:01:45	D	29.70
899	GORAKHPUR	CHAURI CHAURA	npp	26.57180	83.47770	4/24/2022	12:01:45	D	29.70
900	GORAKHPUR	CHAURI CHAURA	npp	26.57260	83.47130	4/24/2022	12:01:45	D	33.00
901	GORAKHPUR	CHAURI CHAURA	npp	26.57320	83.48030	4/24/2022	13:40:37	D	4.40
902	GORAKHPUR	CHAURI CHAURA	npp	26.57390	83.48770	4/24/2022	13:40:37	D	4.90
903	GORAKHPUR	CHAURI CHAURA	npp	26.57420	83.49140	4/24/2022	13:40:37	D	8.30
904	GORAKHPUR	CHAURI CHAURA	npp	26.57450	83.49520	4/24/2022	13:40:37	D	8.30
905	GORAKHPUR	CHAURI CHAURA	npp	26.57460	83.47850	4/24/2022	12:01:45	D	26.50
906	GORAKHPUR	CHAURI CHAURA	npp	26.57510	83.47500	4/24/2022	13:40:37	D	8.40
907	GORAKHPUR	CHAURI CHAURA	npp	26.57520	83.50260	4/24/2022	13:40:37	D	4.30
908	GORAKHPUR	CHAURI CHAURA	npp	26.57600	83.48620	4/24/2022	13:40:37	D	6.60
909	GORAKHPUR	CHAURI CHAURA	npp	26.57630	83.48990	4/24/2022	13:40:37	D	6.20
910	GORAKHPUR	CHAURI CHAURA	npp	26.57660	83.49360	4/24/2022	13:40:37	D	6.20
911	GORAKHPUR	CHAURI CHAURA	npp	26.57670	83.46820	4/24/2022	12:01:45	D	4.20
912	GORAKHPUR	CHAURI CHAURA	npp	26.57780	83.50860	4/24/2022	13:40:37	D	4.40
913	GORAKHPUR	CHAURI CHAURA	npp	26.57800	83.47230	4/24/2022	13:40:37	D	6.60
914	GORAKHPUR	CHAURI CHAURA	npp	26.57830	83.47600	4/24/2022	13:40:37	D	4.40
915	GORAKHPUR	CHAURI CHAURA	npp	26.57930	83.48720	4/24/2022	13:40:37	D	4.90
916	GORAKHPUR	CHAURI CHAURA	npp	26.60430	83.51430	4/24/2022	12:01:45	D	11.40
917	GORAKHPUR	CHAURI CHAURA	npp	26.60630	83.52160	4/24/2022	12:01:45	D	20.30
918	GORAKHPUR	CHAURI CHAURA	npp	26.60680	83.51520	4/24/2022	12:01:45	D	10.70
919	GORAKHPUR	CHAURI CHAURA	npp	26.60870	83.52250	4/24/2022	12:01:45	D	10.70
920	GORAKHPUR	CHAURI CHAURA	npp	26.67240	83.60170	4/24/2022	13:40:37	D	5.20

921	GORAKHPUR	CHAURI CHAURA	npp	26.67280	83.60550	4/24/2022	13:40:37	D	5.20
922	GORAKHPUR	CHAURI CHAURA	npp	26.67730	83.59190	4/24/2022	12:01:45	D	8.60
923	GORAKHPUR	CHAURI CHAURA	npp	26.67750	83.59740	4/24/2022	13:40:37	D	2.30
924	GORAKHPUR	CHAURI CHAURA	Aqua	26.66600	83.59400	4/24/2022	12:57:48	D	12.40
925	GORAKHPUR	CHAURI CHAURA	Aqua	26.56200	83.47800	4/24/2022	12:57:48	D	15.80
926	GORAKHPUR	CHAURI CHAURA	Aqua	26.57500	83.49000	4/24/2022	12:57:48	D	27.70
927	GORAKHPUR	CHAURI CHAURA	Aqua	26.56500	83.49200	4/24/2022	12:57:48	D	40.20
928	GORAKHPUR	GOLA	npp	26.29580	83.47800	4/24/2022	12:01:45	D	7.30
929	GORAKHPUR	GOLA	npp	26.29710	83.60540	4/24/2022	13:40:37	D	24.30
930	GORAKHPUR	GOLA	npp	26.29740	83.60920	4/24/2022	13:40:37	D	8.40
931	GORAKHPUR	GOLA	npp	26.29770	83.61290	4/24/2022	13:40:37	D	8.40
932	GORAKHPUR	GOLA	npp	26.29790	83.48520	4/24/2022	13:40:37	D	3.30
933	GORAKHPUR	GOLA	npp	26.29800	83.61670	4/24/2022	13:40:37	D	10.40
934	GORAKHPUR	GOLA	npp	26.29830	83.48890	4/24/2022	13:40:37	D	7.10
935	GORAKHPUR	GOLA	npp	26.29830	83.62040	4/24/2022	13:40:37	D	10.40
936	GORAKHPUR	GOLA	npp	26.30180	83.59740	4/24/2022	13:40:37	D	16.70
937	GORAKHPUR	GOLA	npp	26.30200	83.66570	4/24/2022	13:40:37	D	4.40
938	GORAKHPUR	GOLA	npp	26.30210	83.60110	4/24/2022	13:40:37	D	24.30
939	GORAKHPUR	GOLA	npp	26.30250	83.60490	4/24/2022	13:40:37	D	24.30
940	GORAKHPUR	GOLA	npp	26.30280	83.60860	4/24/2022	13:40:37	D	8.40
941	GORAKHPUR	GOLA	npp	26.30300	83.48100	4/24/2022	13:40:37	D	3.30
942	GORAKHPUR	GOLA	npp	26.30310	83.61240	4/24/2022	13:40:37	D	8.40
943	GORAKHPUR	GOLA	npp	26.30330	83.48470	4/24/2022	13:40:37	D	3.30
944	GORAKHPUR	GOLA	npp	26.30340	83.61620	4/24/2022	13:40:37	D	10.40
945	GORAKHPUR	GOLA	npp	26.30370	83.61990	4/24/2022	13:40:37	D	10.40
946	GORAKHPUR	GOLA	npp	26.30490	83.53860	4/24/2022	12:01:45	D	14.30
947	GORAKHPUR	GOLA	npp	26.30590	83.53530	4/24/2022	12:01:45	D	16.90
948	GORAKHPUR	GOLA	npp	26.30660	83.58930	4/24/2022	13:40:37	D	3.30
949	GORAKHPUR	GOLA	npp	26.30680	83.65760	4/24/2022	13:40:37	D	2.80
950	GORAKHPUR	GOLA	npp	26.30690	83.54590	4/24/2022	12:01:45	D	14.30
951	GORAKHPUR	GOLA	npp	26.30690	83.59310	4/24/2022	13:40:37	D	8.70
952	GORAKHPUR	GOLA	npp	26.30720	83.59680	4/24/2022	13:40:37	D	8.70
953	GORAKHPUR	GOLA	npp	26.30750	83.60060	4/24/2022	13:40:37	D	5.30

954	GORAKHPUR	GOLA	npp	26.30780	83.60430	4/24/2022	13:40:37	D	5.30
955	GORAKHPUR	GOLA	npp	26.30790	83.54030	4/24/2022	13:40:37	D	4.10
956	GORAKHPUR	GOLA	npp	26.30790	83.54260	4/24/2022	12:01:45	D	21.30
957	GORAKHPUR	GOLA	npp	26.30810	83.41390	4/24/2022	13:40:37	D	5.10
958	GORAKHPUR	GOLA	npp	26.30810	83.60810	4/24/2022	13:40:37	D	5.50
959	GORAKHPUR	GOLA	npp	26.30840	83.41750	4/24/2022	13:40:37	D	5.10
960	GORAKHPUR	GOLA	npp	26.30870	83.42120	4/24/2022	13:40:37	D	6.80
961	GORAKHPUR	GOLA	npp	26.30880	83.61560	4/24/2022	13:40:37	D	2.30
962	GORAKHPUR	GOLA	npp	26.30890	83.55140	4/24/2022	13:40:37	D	3.20
963	GORAKHPUR	GOLA	npp	26.30910	83.61940	4/24/2022	13:40:37	D	2.30
964	GORAKHPUR	GOLA	npp	26.30950	83.55890	4/24/2022	13:40:37	D	10.90
965	GORAKHPUR	GOLA	npp	26.30980	83.52900	4/24/2022	12:01:45	D	16.60
966	GORAKHPUR	GOLA	npp	26.30980	83.56260	4/24/2022	13:40:37	D	9.60
967	GORAKHPUR	GOLA	npp	26.30990	83.54990	4/24/2022	12:01:45	D	21.30
968	GORAKHPUR	GOLA	npp	26.31080	83.52570	4/24/2022	12:01:45	D	16.90
969	GORAKHPUR	GOLA	npp	26.31080	83.58130	4/24/2022	12:01:45	D	8.10
970	GORAKHPUR	GOLA	npp	26.31180	83.53630	4/24/2022	12:01:45	D	20.60
971	GORAKHPUR	GOLA	npp	26.31200	83.58880	4/24/2022	13:40:37	D	3.30
972	GORAKHPUR	GOLA	npp	26.31280	83.53300	4/24/2022	12:01:45	D	16.90
973	GORAKHPUR	GOLA	npp	26.31290	83.56760	4/24/2022	12:01:45	D	19.90
974	GORAKHPUR	GOLA	npp	26.31330	83.53970	4/24/2022	13:40:37	D	5.90
975	GORAKHPUR	GOLA	npp	26.31370	83.54360	4/24/2022	12:01:45	D	20.60
976	GORAKHPUR	GOLA	npp	26.31370	83.56450	4/24/2022	12:01:45	D	16.30
977	GORAKHPUR	GOLA	npp	26.31470	83.54030	4/24/2022	12:01:45	D	21.30
978	GORAKHPUR	GOLA	npp	26.31480	83.57490	4/24/2022	12:01:45	D	19.90
979	GORAKHPUR	GOLA	npp	26.31570	83.55090	4/24/2022	12:01:45	D	17.00
980	GORAKHPUR	GOLA	npp	26.31570	83.57180	4/24/2022	12:01:45	D	28.00
981	GORAKHPUR	GOLA	npp	26.31610	83.52800	4/24/2022	02:31:20	N	2.20
982	GORAKHPUR	GOLA	npp	26.31660	83.52670	4/24/2022	12:01:45	D	16.60
983	GORAKHPUR	GOLA	npp	26.31670	83.54770	4/24/2022	12:01:45	D	21.30
984	GORAKHPUR	GOLA	npp	26.31680	83.58210	4/24/2022	12:01:45	D	50.30
985	GORAKHPUR	GOLA	npp	26.31750	83.52380	4/24/2022	00:51:02	N	1.60
986	GORAKHPUR	GOLA	npp	26.31760	83.57900	4/24/2022	12:01:45	D	28.00

987	GORAKHPUR	GOLA	npp	26.31770	83.55810	4/24/2022	12:01:45	D	17.00
988	GORAKHPUR	GOLA	npp	26.31840	83.53550	4/24/2022	13:40:37	D	8.80
989	GORAKHPUR	GOLA	npp	26.31860	83.53400	4/24/2022	12:01:45	D	20.60
990	GORAKHPUR	GOLA	npp	26.31870	83.53920	4/24/2022	13:40:37	D	5.90
991	GORAKHPUR	GOLA	npp	26.31880	83.58930	4/24/2022	12:01:45	D	50.30
992	GORAKHPUR	GOLA	npp	26.31950	83.58630	4/24/2022	12:01:45	D	37.40
993	GORAKHPUR	GOLA	npp	26.31960	83.55040	4/24/2022	13:40:37	D	4.30
994	GORAKHPUR	GOLA	npp	26.31970	83.56540	4/24/2022	12:01:45	D	13.50
995	GORAKHPUR	GOLA	npp	26.32000	83.59080	4/24/2022	02:31:20	N	1.00
996	GORAKHPUR	GOLA	npp	26.32020	83.55780	4/24/2022	13:40:37	D	5.20
997	GORAKHPUR	GOLA	npp	26.32060	83.54130	4/24/2022	12:01:45	D	20.60
998	GORAKHPUR	GOLA	npp	26.32060	83.56220	4/24/2022	12:01:45	D	16.30
999	GORAKHPUR	GOLA	npp	26.32090	83.56530	4/24/2022	13:40:37	D	6.20
1000	GORAKHPUR	GOLA	npp	26.32150	83.59350	4/24/2022	12:01:45	D	37.40
1001	GORAKHPUR	GOLA	npp	26.32170	83.57260	4/24/2022	12:01:45	D	13.50
1002	GORAKHPUR	GOLA	npp	26.32250	83.56950	4/24/2022	12:01:45	D	28.00
1003	GORAKHPUR	GOLA	npp	26.32260	83.54860	4/24/2022	12:01:45	D	17.00
1004	GORAKHPUR	GOLA	npp	26.32370	83.53500	4/24/2022	13:40:37	D	5.80
1005	GORAKHPUR	GOLA	npp	26.32370	83.57990	4/24/2022	12:01:45	D	15.20
1006	GORAKHPUR	GOLA	npp	26.32410	83.53870	4/24/2022	13:40:37	D	8.20
1007	GORAKHPUR	GOLA	npp	26.32440	83.57680	4/24/2022	12:01:45	D	28.00
1008	GORAKHPUR	GOLA	npp	26.32460	83.55590	4/24/2022	12:01:45	D	17.00
1009	GORAKHPUR	GOLA	npp	26.32540	83.53180	4/24/2022	12:01:45	D	7.20
1010	GORAKHPUR	GOLA	npp	26.32560	83.58710	4/24/2022	12:01:45	D	15.20
1011	GORAKHPUR	GOLA	npp	26.32600	83.59150	4/24/2022	02:31:20	N	0.70
1012	GORAKHPUR	GOLA	npp	26.32640	83.58400	4/24/2022	12:01:45	D	37.40
1013	GORAKHPUR	GOLA	npp	26.32650	83.56320	4/24/2022	12:01:45	D	13.50
1014	GORAKHPUR	GOLA	npp	26.32740	83.53910	4/24/2022	12:01:45	D	7.20
1015	GORAKHPUR	GOLA	npp	26.32850	83.57050	4/24/2022	12:01:45	D	13.50
1016	GORAKHPUR	GOLA	npp	26.32910	83.53440	4/24/2022	13:40:37	D	5.80
1017	GORAKHPUR	GOLA	npp	26.32940	83.53810	4/24/2022	13:40:37	D	8.20
1018	GORAKHPUR	GOLA	npp	26.32940	83.54640	4/24/2022	12:01:45	D	6.60
1019	GORAKHPUR	GOLA	npp	26.33050	83.57770	4/24/2022	12:01:45	D	15.20

1020	GORAKHPUR	GOLA	npp	26.33340	83.56090	4/24/2022	12:01:45	D	8.20
1021	GORAKHPUR	GOLA	npp	26.33380	83.52650	4/24/2022	13:40:37	D	5.30
1022	GORAKHPUR	GOLA	npp	26.33420	83.53020	4/24/2022	13:40:37	D	7.60
1023	GORAKHPUR	GOLA	npp	26.33430	83.53690	4/24/2022	12:01:45	D	7.20
1024	GORAKHPUR	GOLA	npp	26.33630	83.54420	4/24/2022	12:01:45	D	6.60
1025	GORAKHPUR	GOLA	npp	26.33820	83.55140	4/24/2022	12:01:45	D	6.60
1026	GORAKHPUR	GOLA	npp	26.33830	83.51490	4/24/2022	13:40:37	D	6.20
1027	GORAKHPUR	GOLA	npp	26.33860	83.51860	4/24/2022	13:40:37	D	6.20
1028	GORAKHPUR	GOLA	npp	26.33890	83.52230	4/24/2022	13:40:37	D	5.30
1029	GORAKHPUR	GOLA	npp	26.33910	83.52730	4/24/2022	12:01:45	D	10.40
1030	GORAKHPUR	GOLA	npp	26.34110	83.54830	4/24/2022	13:40:37	D	3.90
1031	GORAKHPUR	GOLA	npp	26.34330	83.51060	4/24/2022	13:40:37	D	11.10
1032	GORAKHPUR	GOLA	npp	26.34360	83.51430	4/24/2022	13:40:37	D	16.80
1033	GORAKHPUR	GOLA	npp	26.34400	83.51780	4/24/2022	12:01:45	D	11.80
1034	GORAKHPUR	GOLA	npp	26.34560	83.56470	4/24/2022	02:31:20	N	1.60
1035	GORAKHPUR	GOLA	npp	26.34570	83.56590	4/24/2022	02:31:20	N	1.40
1036	GORAKHPUR	GOLA	npp	26.34710	83.55420	4/24/2022	00:51:02	N	2.00
1037	GORAKHPUR	GOLA	npp	26.34770	83.49890	4/24/2022	13:40:37	D	4.70
1038	GORAKHPUR	GOLA	npp	26.34890	83.50830	4/24/2022	12:01:45	D	14.40
1039	GORAKHPUR	GOLA	npp	26.34900	83.52670	4/24/2022	00:51:02	N	1.20
1040	GORAKHPUR	GOLA	npp	26.34940	83.52110	4/24/2022	00:51:02	N	1.50
1041	GORAKHPUR	GOLA	npp	26.35220	83.51210	4/24/2022	02:31:20	N	1.70
1042	GORAKHPUR	GOLA	npp	26.35260	83.50510	4/24/2022	12:01:45	D	6.90
1043	GORAKHPUR	GOLA	npp	26.35270	83.49470	4/24/2022	13:40:37	D	16.20
1044	GORAKHPUR	GOLA	npp	26.35270	83.51340	4/24/2022	02:31:20	N	0.70
1045	GORAKHPUR	GOLA	npp	26.35310	83.49850	4/24/2022	13:40:37	D	23.60
1046	GORAKHPUR	GOLA	npp	26.35330	83.50790	4/24/2022	00:51:02	N	2.00
1047	GORAKHPUR	GOLA	npp	26.35340	83.50220	4/24/2022	13:40:37	D	23.60
1048	GORAKHPUR	GOLA	npp	26.35400	83.50840	4/24/2022	02:31:20	N	1.00
1049	GORAKHPUR	GOLA	npp	26.35640	83.51070	4/24/2022	00:51:02	N	1.10
1050	GORAKHPUR	GOLA	npp	26.35680	83.50510	4/24/2022	00:51:02	N	1.10
1051	GORAKHPUR	GOLA	npp	26.35740	83.49560	4/24/2022	12:01:45	D	6.90
1052	GORAKHPUR	GOLA	npp	26.35840	83.49800	4/24/2022	13:40:37	D	23.60

1053	GORAKHPUR	GOLA	npp	26.37760	83.43320	4/24/2022	12:01:45	D	11.50
1054	GORAKHPUR	GOLA	npp	26.43570	83.36110	4/24/2022	13:40:37	D	3.80
1055	GORAKHPUR	GOLA	npp	26.43600	83.36480	4/24/2022	13:40:37	D	4.90
1056	GORAKHPUR	GOLA	npp	26.44480	83.32220	4/24/2022	12:01:45	D	10.50
1057	GORAKHPUR	GOLA	npp	26.44680	83.32960	4/24/2022	12:01:45	D	10.50
1058	GORAKHPUR	GOLA	npp	26.45090	83.32700	4/24/2022	12:01:45	D	18.60
1059	GORAKHPUR	GOLA	npp	26.45150	83.31120	4/24/2022	13:40:37	D	3.60
1060	GORAKHPUR	GOLA	npp	26.45170	83.23960	4/24/2022	13:40:37	D	2.70
1061	GORAKHPUR	GOLA	npp	26.45170	83.31990	4/24/2022	12:01:45	D	22.60
1062	GORAKHPUR	GOLA	npp	26.45280	83.31190	4/24/2022	13:40:37	D	3.80
1063	GORAKHPUR	GOLA	npp	26.45300	83.33450	4/24/2022	12:01:45	D	18.60
1064	GORAKHPUR	GOLA	npp	26.45370	83.30990	4/24/2022	12:01:45	D	7.60
1065	GORAKHPUR	GOLA	npp	26.45370	83.32740	4/24/2022	12:01:45	D	22.60
1066	GORAKHPUR	GOLA	npp	26.45570	83.33480	4/24/2022	12:01:45	D	21.60
1067	GORAKHPUR	GOLA	npp	26.45580	83.31740	4/24/2022	12:01:45	D	7.60
1068	GORAKHPUR	GOLA	npp	26.45620	83.23820	4/24/2022	13:40:37	D	4.20
1069	GORAKHPUR	GOLA	npp	26.45780	83.32480	4/24/2022	12:01:45	D	9.40
1070	GORAKHPUR	GOLA	npp	26.45880	83.33600	4/24/2022	13:40:37	D	4.00
1071	GORAKHPUR	GOLA	npp	26.45910	83.33970	4/24/2022	13:40:37	D	4.90
1072	GORAKHPUR	GOLA	npp	26.45990	83.33230	4/24/2022	12:01:45	D	9.40
1073	GORAKHPUR	GOLA	npp	26.46060	83.30770	4/24/2022	12:01:45	D	7.60
1074	GORAKHPUR	GOLA	npp	26.46190	83.23490	4/24/2022	13:40:37	D	2.70
1075	GORAKHPUR	GOLA	npp	26.46330	83.32460	4/24/2022	13:40:37	D	4.00
1076	GORAKHPUR	GOLA	npp	26.46350	83.30790	4/24/2022	12:01:45	D	14.30
1077	GORAKHPUR	GOLA	npp	26.46470	83.32530	4/24/2022	13:40:37	D	4.00
1078	GORAKHPUR	GOLA	npp	26.46750	83.30540	4/24/2022	12:01:45	D	8.10
1079	GORAKHPUR	GOLA	npp	26.48470	83.31880	4/24/2022	02:31:20	N	1.00
1080	GORAKHPUR	GOLA	npp	26.48710	83.31670	4/24/2022	00:51:02	N	3.10
1081	GORAKHPUR	GOLA	npp	26.48820	83.31650	4/24/2022	00:51:02	N	2.60
1082	GORAKHPUR	GOLA	Aqua	26.43500	83.37000	4/24/2022	12:57:48	D	18.60
1083	GORAKHPUR	GOLA	Aqua	26.35400	83.49800	4/24/2022	12:57:48	D	20.80
1084	GORAKHPUR	GOLA	Aqua	26.31100	83.56600	4/24/2022	12:57:48	D	25.80
1085	GORAKHPUR	GOLA	Aqua	26.31700	83.53500	4/24/2022	12:57:48	D	33.70

1086	GORAKHPUR	GOLA	Aqua	26.33500	83.51600	4/24/2022	12:57:48	D	59.20
1087	GORAKHPUR	GOLA	Aqua	26.29800	83.61200	4/24/2022	12:57:48	D	118.10
1088	GORAKHPUR	GOLA	Aqua	26.30600	83.59600	4/24/2022	12:57:48	D	191.50
1089	GORAKHPUR	GOLA	Aqua	26.30800	83.61000	4/24/2022	12:57:48	D	225.30
1090	GORAKHPUR	GORAKHPUR	npp	26.66430	83.44210	4/24/2022	12:01:45	D	15.50
1091	GORAKHPUR	GORAKHPUR	npp	26.66470	83.34290	4/24/2022	13:40:37	D	19.20
1092	GORAKHPUR	GORAKHPUR	npp	26.66500	83.34650	4/24/2022	13:40:37	D	21.30
1093	GORAKHPUR	GORAKHPUR	npp	26.66540	83.43900	4/24/2022	12:01:45	D	14.50
1094	GORAKHPUR	GORAKHPUR	npp	26.66620	83.33960	4/24/2022	13:40:37	D	24.00
1095	GORAKHPUR	GORAKHPUR	npp	26.66650	83.34320	4/24/2022	13:40:37	D	24.00
1096	GORAKHPUR	GORAKHPUR	npp	26.66680	83.34690	4/24/2022	13:40:37	D	19.50
1097	GORAKHPUR	GORAKHPUR	npp	26.66910	83.33140	4/24/2022	13:40:37	D	9.80
1098	GORAKHPUR	GORAKHPUR	npp	26.66940	83.33500	4/24/2022	13:40:37	D	9.80
1099	GORAKHPUR	GORAKHPUR	npp	26.66970	83.33870	4/24/2022	13:40:37	D	19.20
1100	GORAKHPUR	GORAKHPUR	npp	26.67000	83.34230	4/24/2022	13:40:37	D	19.20
1101	GORAKHPUR	GORAKHPUR	npp	26.67050	83.32810	4/24/2022	13:40:37	D	3.70
1102	GORAKHPUR	GORAKHPUR	npp	26.67120	83.33540	4/24/2022	13:40:37	D	9.20
1103	GORAKHPUR	GORAKHPUR	npp	26.67150	83.33900	4/24/2022	13:40:37	D	24.00
1104	GORAKHPUR	GORAKHPUR	npp	26.69450	83.31410	4/24/2022	13:40:37	D	3.80
1105	GORAKHPUR	GORAKHPUR	npp	26.73800	83.33040	4/24/2022	12:01:45	D	6.80
1106	GORAKHPUR	GORAKHPUR	npp	26.74120	83.32790	4/24/2022	12:01:45	D	6.70
1107	GORAKHPUR	GORAKHPUR	npp	26.74320	83.33520	4/24/2022	12:01:45	D	9.60
1108	GORAKHPUR	GORAKHPUR	npp	26.76890	83.24450	4/24/2022	13:40:37	D	10.10
1109	GORAKHPUR	GORAKHPUR	npp	26.77270	83.24640	4/24/2022	13:40:37	D	12.60
1110	GORAKHPUR	GORAKHPUR	npp	26.77760	83.58470	4/24/2022	12:01:45	D	17.50
1111	GORAKHPUR	GORAKHPUR	npp	26.78430	83.58250	4/24/2022	12:01:45	D	17.50
1112	GORAKHPUR	GORAKHPUR	npp	26.78490	83.30520	4/24/2022	13:40:37	D	2.50
1113	GORAKHPUR	GORAKHPUR	npp	26.78620	83.58950	4/24/2022	12:01:45	D	17.50
1114	GORAKHPUR	GORAKHPUR	npp	26.78720	83.51160	4/24/2022	12:01:45	D	5.60
1115	GORAKHPUR	GORAKHPUR	npp	26.78730	83.29980	4/24/2022	02:31:20	N	1.90
1116	GORAKHPUR	GORAKHPUR	npp	26.78820	83.29680	4/24/2022	00:51:02	N	1.00
1117	GORAKHPUR	GORAKHPUR	npp	26.78950	83.50150	4/24/2022	12:01:45	D	8.80
1118	GORAKHPUR	GORAKHPUR	npp	26.79020	83.29690	4/24/2022	00:51:02	N	1.50

1119	GORAKHPUR	GORAKHPUR	npp	26.80870	83.29410	4/24/2022	13:40:37	D	8.50
1120	GORAKHPUR	GORAKHPUR	npp	26.81250	83.28830	4/24/2022	12:01:45	D	29.80
1121	GORAKHPUR	GORAKHPUR	npp	26.81370	83.28990	4/24/2022	13:40:37	D	8.40
1122	GORAKHPUR	GORAKHPUR	npp	26.81400	83.29360	4/24/2022	13:40:37	D	8.50
1123	GORAKHPUR	GORAKHPUR	npp	26.81450	83.29560	4/24/2022	12:01:45	D	35.40
1124	GORAKHPUR	GORAKHPUR	npp	26.81620	83.31920	4/24/2022	13:40:37	D	11.50
1125	GORAKHPUR	GORAKHPUR	npp	26.81650	83.30300	4/24/2022	12:01:45	D	35.40
1126	GORAKHPUR	GORAKHPUR	npp	26.81650	83.32290	4/24/2022	13:40:37	D	12.50
1127	GORAKHPUR	GORAKHPUR	npp	26.81680	83.32650	4/24/2022	13:40:37	D	12.50
1128	GORAKHPUR	GORAKHPUR	npp	26.81940	83.28600	4/24/2022	12:01:45	D	5.00
1129	GORAKHPUR	GORAKHPUR	npp	26.82000	83.30040	4/24/2022	13:40:37	D	5.90
1130	GORAKHPUR	GORAKHPUR	npp	26.82030	83.30400	4/24/2022	13:40:37	D	5.90
1131	GORAKHPUR	GORAKHPUR	npp	26.82060	83.30770	4/24/2022	13:40:37	D	6.00
1132	GORAKHPUR	GORAKHPUR	npp	26.82090	83.31140	4/24/2022	13:40:37	D	6.00
1133	GORAKHPUR	GORAKHPUR	npp	26.82120	83.31500	4/24/2022	13:40:37	D	7.80
1134	GORAKHPUR	GORAKHPUR	npp	26.82140	83.29340	4/24/2022	12:01:45	D	5.90
1135	GORAKHPUR	GORAKHPUR	npp	26.82340	83.30070	4/24/2022	12:01:45	D	5.90
1136	GORAKHPUR	GORAKHPUR	npp	26.83520	83.53320	4/24/2022	12:01:45	D	5.10
1137	GORAKHPUR	GORAKHPUR	npp	26.84190	83.30560	4/24/2022	13:40:37	D	4.80
1138	GORAKHPUR	GORAKHPUR	npp	26.84910	83.26440	4/24/2022	13:40:37	D	4.10
1139	GORAKHPUR	GORAKHPUR	npp	26.84940	83.26800	4/24/2022	13:40:37	D	3.50
1140	GORAKHPUR	GORAKHPUR	npp	26.85090	83.28630	4/24/2022	13:40:37	D	3.10
1141	GORAKHPUR	GORAKHPUR	npp	26.85160	83.26720	4/24/2022	12:01:45	D	4.00
1142	GORAKHPUR	GORAKHPUR	npp	26.85360	83.27450	4/24/2022	12:01:45	D	4.00
1143	GORAKHPUR	GORAKHPUR	npp	26.85470	83.26750	4/24/2022	13:40:37	D	3.50
1144	GORAKHPUR	GORAKHPUR	npp	26.85630	83.28570	4/24/2022	13:40:37	D	3.10
1145	GORAKHPUR	GORAKHPUR	npp	26.86470	83.44860	4/24/2022	13:40:37	D	12.70
1146	GORAKHPUR	GORAKHPUR	npp	26.86510	83.45240	4/24/2022	13:40:37	D	37.80
1147	GORAKHPUR	GORAKHPUR	npp	26.86540	83.45610	4/24/2022	13:40:37	D	37.80
1148	GORAKHPUR	GORAKHPUR	npp	26.86570	83.45980	4/24/2022	13:40:37	D	13.10
1149	GORAKHPUR	GORAKHPUR	npp	26.87040	83.32500	4/24/2022	13:40:37	D	6.90
1150	GORAKHPUR	GORAKHPUR	npp	26.88350	83.54170	4/24/2022	13:40:37	D	10.60
1151	GORAKHPUR	GORAKHPUR	npp	26.88590	83.44280	4/24/2022	13:40:37	D	6.50

1152	GORAKHPUR	GORAKHPUR	npp	26.88620	83.44650	4/24/2022	13:40:37	D	6.50
1153	GORAKHPUR	GORAKHPUR	npp	26.88850	83.44040	4/24/2022	13:40:37	D	10.30
1154	GORAKHPUR	GORAKHPUR	npp	26.88850	83.53740	4/24/2022	13:40:37	D	9.20
1155	GORAKHPUR	GORAKHPUR	npp	26.88880	83.44410	4/24/2022	13:40:37	D	12.70
1156	GORAKHPUR	GORAKHPUR	npp	26.88890	83.54120	4/24/2022	13:40:37	D	10.60
1157	GORAKHPUR	GORAKHPUR	npp	26.88910	83.44790	4/24/2022	13:40:37	D	12.70
1158	GORAKHPUR	GORAKHPUR	npp	26.89050	83.53510	4/24/2022	13:40:37	D	8.80
1159	GORAKHPUR	GORAKHPUR	npp	26.89130	83.44230	4/24/2022	13:40:37	D	6.50
1160	GORAKHPUR	GORAKHPUR	npp	26.89160	83.44600	4/24/2022	13:40:37	D	6.50
1161	GORAKHPUR	GORAKHPUR	npp	26.90510	83.41500	4/24/2022	12:01:45	D	6.30
1162	GORAKHPUR	GORAKHPUR	npp	26.92120	83.45830	4/24/2022	02:31:20	N	1.10
1163	GORAKHPUR	GORAKHPUR	npp	26.92230	83.45990	4/24/2022	02:31:20	N	1.30
1164	GORAKHPUR	GORAKHPUR	npp	26.93960	83.46940	4/24/2022	13:40:37	D	3.40
1165	GORAKHPUR	GORAKHPUR	npp	26.93990	83.47310	4/24/2022	13:40:37	D	3.40
1166	GORAKHPUR	GORAKHPUR	Aqua	26.84700	83.26200	4/24/2022	12:57:48	D	14.50
1167	GORAKHPUR	GORAKHPUR	Aqua	26.87000	83.33200	4/24/2022	12:57:48	D	22.70
1168	GORAKHPUR	GORAKHPUR	Aqua	26.78900	83.24500	4/24/2022	12:57:48	D	25.10
1169	GORAKHPUR	GORAKHPUR	Aqua	26.89800	83.42900	4/24/2022	12:57:48	D	27.30
1170	GORAKHPUR	GORAKHPUR	Aqua	26.93300	83.47400	4/24/2022	12:57:48	D	36.70
1171	GORAKHPUR	GORAKHPUR	Aqua	26.82000	83.29800	4/24/2022	12:57:48	D	45.40
1172	GORAKHPUR	GORAKHPUR	Aqua	26.81000	83.30100	4/24/2022	12:57:48	D	67.40
1173	GORAKHPUR	GORAKHPUR	Aqua	26.81200	83.31500	4/24/2022	12:57:48	D	135.80
1174	GORAKHPUR	KHAJNI	npp	26.53620	83.17980	4/24/2022	13:40:37	D	4.40
1175	GORAKHPUR	KHAJNI	npp	26.53650	83.18330	4/24/2022	13:40:37	D	4.40
1176	GORAKHPUR	KHAJNI	npp	26.61980	83.32630	4/24/2022	12:01:45	D	16.40
1177	GORAKHPUR	KHAJNI	npp	26.62400	83.31230	4/24/2022	02:31:20	N	4.60
1178	GORAKHPUR	KHAJNI	npp	26.62500	83.32170	4/24/2022	02:31:20	N	4.60
1179	GORAKHPUR	KHAJNI	npp	26.62510	83.31200	4/24/2022	00:51:02	N	3.90
1180	GORAKHPUR	KHAJNI	npp	26.62550	83.30630	4/24/2022	00:51:02	N	2.90
1181	GORAKHPUR	KHAJNI	npp	26.62620	83.32880	4/24/2022	02:31:20	N	3.90
1182	GORAKHPUR	KHAJNI	npp	26.62770	83.32870	4/24/2022	13:40:37	D	4.40
1183	GORAKHPUR	KHAJNI	npp	26.63110	83.30930	4/24/2022	02:31:20	N	3.40
1184	GORAKHPUR	KHAJNI	npp	26.63180	83.30680	4/24/2022	00:51:02	N	2.90

1185	GORAKHPUR	KHAJNI	npp	26.67640	83.22450	4/24/2022	13:40:37	D	3.60
1186	GORAKHPUR	KHAJNI	npp	26.67670	83.22810	4/24/2022	13:40:37	D	7.00
1187	GORAKHPUR	SAHJANWA	npp	26.61320	83.34850	4/24/2022	13:40:37	D	8.10
1188	GORAKHPUR	SAHJANWA	npp	26.61350	83.35210	4/24/2022	13:40:37	D	10.70
1189	GORAKHPUR	SAHJANWA	npp	26.61380	83.35580	4/24/2022	13:40:37	D	10.70
1190	GORAKHPUR	SAHJANWA	npp	26.62180	83.33370	4/24/2022	12:01:45	D	16.40
1191	GORAKHPUR	SAHJANWA	npp	26.62390	83.34110	4/24/2022	12:01:45	D	27.50
1192	GORAKHPUR	SAHJANWA	npp	26.62620	83.31690	4/24/2022	02:31:20	N	4.60
1193	GORAKHPUR	SAHJANWA	npp	26.62670	83.32400	4/24/2022	12:01:45	D	11.20
1194	GORAKHPUR	SAHJANWA	npp	26.62740	83.31200	4/24/2022	02:31:20	N	2.70
1195	GORAKHPUR	SAHJANWA	npp	26.62740	83.32390	4/24/2022	02:31:20	N	3.90
1196	GORAKHPUR	SAHJANWA	npp	26.62800	83.33230	4/24/2022	13:40:37	D	4.40
1197	GORAKHPUR	SAHJANWA	npp	26.62860	83.31910	4/24/2022	02:31:20	N	4.60
1198	GORAKHPUR	SAHJANWA	npp	26.62960	83.32850	4/24/2022	02:31:20	N	7.40
1199	GORAKHPUR	SAHJANWA	npp	26.62990	83.31420	4/24/2022	02:31:20	N	4.60
1200	GORAKHPUR	SAHJANWA	npp	26.63070	83.33880	4/24/2022	12:01:45	D	9.60
1201	GORAKHPUR	SAHJANWA	npp	26.63080	83.32360	4/24/2022	02:31:20	N	4.60
1202	GORAKHPUR	SAHJANWA	npp	26.63150	83.31250	4/24/2022	00:51:02	N	3.90
1203	GORAKHPUR	SAHJANWA	npp	26.63200	83.31870	4/24/2022	02:31:20	N	4.60
1204	GORAKHPUR	SAHJANWA	npp	26.63200	83.33060	4/24/2022	02:31:20	N	2.30
1205	GORAKHPUR	SAHJANWA	npp	26.63320	83.31390	4/24/2022	02:31:20	N	2.70
1206	GORAKHPUR	SAHJANWA	npp	26.63330	83.32570	4/24/2022	02:31:20	N	2.30
1207	GORAKHPUR	SAHJANWA	npp	26.63440	83.30900	4/24/2022	02:31:20	N	2.70
1208	GORAKHPUR	SAHJANWA	npp	26.63450	83.32090	4/24/2022	02:31:20	N	1.80
1209	GORAKHPUR	SAHJANWA	npp	26.63560	83.32910	4/24/2022	12:01:45	D	11.20
1210	GORAKHPUR	SAHJANWA	npp	26.63570	83.31600	4/24/2022	02:31:20	N	1.80
1211	GORAKHPUR	SAHJANWA	npp	26.63690	83.31120	4/24/2022	02:31:20	N	1.30
1212	GORAKHPUR	SAHJANWA	npp	26.63740	83.31670	4/24/2022	13:40:37	D	5.10
1213	GORAKHPUR	SAHJANWA	npp	26.63820	83.30630	4/24/2022	02:31:20	N	1.30
1214	GORAKHPUR	SAHJANWA	npp	26.63820	83.30730	4/24/2022	00:51:02	N	1.90
1215	GORAKHPUR	SAHJANWA	npp	26.63870	83.32300	4/24/2022	12:01:45	D	8.80
1216	GORAKHPUR	SAHJANWA	npp	26.64040	83.31950	4/24/2022	12:01:45	D	5.10
1217	GORAKHPUR	SAHJANWA	npp	26.64320	83.33080	4/24/2022	00:51:02	N	1.10

1218	GORAKHPUR	SAHJANWA	npp	26.64500	83.32940	4/24/2022	02:31:20	N	0.90
1219	GORAKHPUR	SAHJANWA	npp	26.66380	83.33190	4/24/2022	13:40:37	D	9.80
1220	GORAKHPUR	SAHJANWA	npp	26.66410	83.33560	4/24/2022	13:40:37	D	9.80
1221	GORAKHPUR	SAHJANWA	npp	26.66440	83.33920	4/24/2022	13:40:37	D	19.20
1222	GORAKHPUR	SAHJANWA	npp	26.66550	83.33230	4/24/2022	13:40:37	D	9.20
1223	GORAKHPUR	SAHJANWA	npp	26.66580	83.33590	4/24/2022	13:40:37	D	9.20
1224	GORAKHPUR	SAHJANWA	npp	26.66880	83.32770	4/24/2022	13:40:37	D	7.00
1225	GORAKHPUR	SAHJANWA	npp	26.77290	83.22950	4/24/2022	13:40:37	D	6.00
1226	GORAKHPUR	SAHJANWA	npp	26.77620	83.22410	4/24/2022	13:40:37	D	5.10
1227	GORAKHPUR	SAHJANWA	npp	26.77650	83.22780	4/24/2022	13:40:37	D	5.10
1228	GORAKHPUR	SAHJANWA	npp	26.77750	83.22180	4/24/2022	13:40:37	D	4.20
1229	GORAKHPUR	SAHJANWA	npp	26.77790	83.22540	4/24/2022	13:40:37	D	6.00
1230	GORAKHPUR	SAHJANWA	npp	26.78150	83.22360	4/24/2022	13:40:37	D	5.50
1231	GORAKHPUR	SAHJANWA	npp	26.79000	83.19730	4/24/2022	13:40:37	D	3.50
1232	GORAKHPUR	SAHJANWA	npp	26.79060	83.20450	4/24/2022	13:40:37	D	5.50
1233	GORAKHPUR	SAHJANWA	npp	26.79360	83.24060	4/24/2022	13:40:37	D	19.40
1234	GORAKHPUR	SAHJANWA	npp	26.79390	83.24430	4/24/2022	13:40:37	D	11.00
1235	GORAKHPUR	SAHJANWA	npp	26.79530	83.19680	4/24/2022	13:40:37	D	3.50
1236	GORAKHPUR	SAHJANWA	npp	26.79560	83.20030	4/24/2022	13:40:37	D	5.50
1237	GORAKHPUR	SAHJANWA	npp	26.79780	83.18010	4/24/2022	12:01:45	D	18.50
1238	GORAKHPUR	SAHJANWA	npp	26.79800	83.22930	4/24/2022	13:40:37	D	2.30
1239	GORAKHPUR	SAHJANWA	npp	26.79830	83.23290	4/24/2022	13:40:37	D	2.30
1240	GORAKHPUR	SAHJANWA	npp	26.79920	83.24370	4/24/2022	13:40:37	D	11.00
1241	GORAKHPUR	SAHJANWA	npp	26.79990	83.18760	4/24/2022	12:01:45	D	37.10
1242	GORAKHPUR	SAHJANWA	npp	26.80330	83.22870	4/24/2022	13:40:37	D	7.40
1243	GORAKHPUR	SAHJANWA	npp	26.80360	83.23230	4/24/2022	13:40:37	D	7.40
1244	GORAKHPUR	SAHJANWA	npp	26.80390	83.23590	4/24/2022	13:40:37	D	7.30
1245	GORAKHPUR	SAHJANWA	npp	26.80420	83.23960	4/24/2022	13:40:37	D	7.30
1246	GORAKHPUR	SAHJANWA	npp	26.80450	83.24320	4/24/2022	13:40:37	D	8.10
1247	GORAKHPUR	SAHJANWA	npp	26.80470	83.17780	4/24/2022	12:01:45	D	29.10
1248	GORAKHPUR	SAHJANWA	npp	26.80670	83.18520	4/24/2022	12:01:45	D	22.70
1249	GORAKHPUR	SAHJANWA	npp	26.80850	83.17520	4/24/2022	12:01:45	D	17.00
1250	GORAKHPUR	SAHJANWA	npp	26.80860	83.22820	4/24/2022	13:40:37	D	7.40

1251	GORAKHPUR	SAHJANWA	npp	26.80890	83.23180	4/24/2022	13:40:37	D	7.40
1252	GORAKHPUR	SAHJANWA	npp	26.80920	83.23540	4/24/2022	13:40:37	D	7.30
1253	GORAKHPUR	SAHJANWA	npp	26.83070	83.17510	4/24/2022	13:40:37	D	7.50
1254	GORAKHPUR	SAHJANWA	npp	26.84520	83.18860	4/24/2022	12:01:45	D	5.40
1255	GORAKHPUR	SAHJANWA	npp	26.84920	83.18610	4/24/2022	12:01:45	D	15.60
1256	GORAKHPUR	SAHJANWA	npp	26.85120	83.19350	4/24/2022	12:01:45	D	9.70
1257	GORAKHPUR	SAHJANWA	npp	26.85210	83.18620	4/24/2022	12:01:45	D	8.30
1258	GORAKHPUR	SAHJANWA	npp	26.85500	83.20900	4/24/2022	13:40:37	D	3.30
1259	GORAKHPUR	SAHJANWA	npp	26.85600	83.18380	4/24/2022	12:01:45	D	7.60
1260	GORAKHPUR	SAHJANWA	npp	26.85840	83.18690	4/24/2022	13:40:37	D	5.00
1261	GORAKHPUR	SAHJANWA	npp	26.85870	83.19040	4/24/2022	13:40:37	D	5.00
1262	GORAKHPUR	SAHJANWA	Aqua	26.63100	83.31000	4/24/2022	02:04:54	N	7.20
1263	GORAKHPUR	SAHJANWA	Aqua	26.80700	83.22600	4/24/2022	12:57:48	D	22.50
1264	GORAKHPUR	SAHJANWA	Aqua	26.63900	83.32100	4/24/2022	12:57:48	D	22.60
1265	GORAKHPUR	SAHJANWA	Aqua	26.77500	83.23300	4/24/2022	12:57:48	D	23.50
1266	GORAKHPUR	SAHJANWA	Aqua	26.61600	83.34800	4/24/2022	12:57:48	D	25.30
1267	GORAKHPUR	SAHJANWA	Aqua	26.85800	83.19900	4/24/2022	12:57:48	D	27.90
1268	GORAKHPUR	SAHJANWA	Aqua	26.62000	83.34000	4/24/2022	12:57:48	D	40.40
1269	GORAKHPUR	SAHJANWA	Aqua	26.85500	83.18500	4/24/2022	12:57:48	D	55.00
1270	GORAKHPUR	SAHJANWA	Aqua	26.79700	83.22800	4/24/2022	12:57:48	D	77.90
1271	GORAKHPUR	SAHJANWA	Aqua	26.84700	83.20200	4/24/2022	12:57:48	D	136.90
1272	GORAKHPUR	SAHJANWA	Aqua	26.85000	83.21600	4/24/2022	12:57:48	D	196.90
1273	GORAKHPUR	SAHJANWA	Aqua	26.79900	83.24300	4/24/2022	12:57:48	D	224.40
1274	HAMIRPUR	HAMIRPUR	npp	25.75470	80.27710	4/24/2022	02:31:20	N	0.80
1275	HARDOI	BILGRAM	npp	27.31670	80.02490	4/24/2022	13:40:37	D	1.70
1276	HARDOI	HARDOI	npp	27.38420	80.25130	4/24/2022	13:40:37	D	6.60
1277	HARDOI	HARDOI	npp	27.44940	80.32970	4/24/2022	13:40:37	D	5.90
1278	HARDOI	HARDOI	npp	27.45040	80.32640	4/24/2022	13:40:37	D	3.70
1279	HARDOI	HARDOI	npp	27.47370	79.99810	4/24/2022	13:40:37	D	8.80
1280	HARDOI	SIWAIJPUR	npp	27.39290	79.91210	4/24/2022	13:40:37	D	3.20
1281	JHANSI	GARAUTHA	npp	25.62010	79.20240	4/24/2022	13:40:37	D	2.70
1282	JHANSI	GARAUTHA	npp	25.62060	79.20240	4/24/2022	13:40:37	D	2.70
1283	JHANSI	JHANSI	npp	25.48340	78.69520	4/24/2022	13:40:37	D	15.50

1284	JHANSI	JHANSI	npp	25.48730	78.69460	4/24/2022	13:40:37	D	11.80
1285	JHANSI	MOTH	npp	25.63120	78.83050	4/24/2022	02:31:20	N	1.20
1286	JYOTIBAPHULE NAGAR	AMROHA	npp	28.86660	78.55360	4/24/2022	13:40:37	D	2.40
1287	JYOTIBAPHULE NAGAR	AMROHA	npp	28.86720	78.55350	4/24/2022	13:40:37	D	2.60
1288	JYOTIBAPHULE NAGAR	AMROHA	npp	29.01200	78.64130	4/24/2022	13:40:37	D	6.00
1289	KANPUR	BILHAUR	npp	26.71100	80.08960	4/24/2022	13:40:37	D	7.50
1290	KANPUR DEHAT	RASULABAD	npp	26.69050	79.77360	4/24/2022	13:40:37	D	9.40
1291	KHERI	DHAURAHRA	npp	28.03540	81.02210	4/24/2022	13:40:37	D	3.70
1292	KHERI	LAKHIMPUR	npp	28.07160	80.69010	4/24/2022	13:40:37	D	5.40
1293	KHERI	MOHMADI	npp	27.83870	80.08970	4/24/2022	13:40:37	D	3.40
1294	KHERI	MOHMADI	npp	27.90280	80.10780	4/24/2022	13:40:37	D	4.40
1295	KHERI	MOHMADI	npp	27.90670	80.10250	4/24/2022	13:40:37	D	7.00
1296	KHERI	MOHMADI	npp	27.90890	80.09100	4/24/2022	02:31:20	N	0.50
1297	KHERI	MOHMADI	npp	28.09820	80.24910	4/24/2022	02:31:20	N	1.30
1298	KHERI	MOHMADI	Aqua	27.89600	80.09700	4/24/2022	12:57:48	D	34.90
1299	KHERI	MOHMADI	Terra	27.90200	80.10900	4/24/2022	11:23:22	D	53.30
1300	KUSHINAGAR	HATA	npp	26.75020	83.72940	4/24/2022	13:40:37	D	8.80
1301	KUSHINAGAR	HATA	npp	26.77230	83.59940	4/24/2022	13:40:37	D	11.50
1302	KUSHINAGAR	HATA	npp	26.77270	83.60320	4/24/2022	13:40:37	D	11.50
1303	KUSHINAGAR	HATA	npp	26.77300	83.60700	4/24/2022	13:40:37	D	18.60
1304	KUSHINAGAR	HATA	npp	26.77950	83.59170	4/24/2022	12:01:45	D	17.50
1305	KUSHINAGAR	HATA	npp	26.79700	83.69760	4/24/2022	13:40:37	D	6.90
1306	KUSHINAGAR	HATA	npp	26.79760	83.69670	4/24/2022	13:40:37	D	6.10
1307	KUSHINAGAR	HATA	npp	26.82940	83.68500	4/24/2022	00:51:02	N	1.40
1308	KUSHINAGAR	HATA	npp	26.83310	83.59250	4/24/2022	13:40:37	D	24.30
1309	KUSHINAGAR	HATA	npp	26.83370	83.60020	4/24/2022	13:40:37	D	8.50
1310	KUSHINAGAR	HATA	npp	26.83400	83.60400	4/24/2022	13:40:37	D	8.50
1311	KUSHINAGAR	HATA	npp	26.83440	83.60780	4/24/2022	13:40:37	D	8.30
1312	KUSHINAGAR	HATA	npp	26.83790	83.58440	4/24/2022	13:40:37	D	7.70
1313	KUSHINAGAR	HATA	npp	26.83820	83.58820	4/24/2022	13:40:37	D	7.70
1314	KUSHINAGAR	HATA	npp	26.83860	83.59200	4/24/2022	13:40:37	D	24.30

1315	KUSHINAGAR	HATA	npp	26.83890	83.59580	4/24/2022	13:40:37	D	24.30
1316	KUSHINAGAR	HATA	npp	26.83920	83.59960	4/24/2022	13:40:37	D	8.50
1317	KUSHINAGAR	HATA	npp	26.83950	83.60350	4/24/2022	13:40:37	D	8.50
1318	KUSHINAGAR	HATA	npp	26.84370	83.58770	4/24/2022	13:40:37	D	6.70
1319	KUSHINAGAR	HATA	npp	26.84400	83.59150	4/24/2022	13:40:37	D	6.50
1320	KUSHINAGAR	HATA	npp	26.84430	83.59530	4/24/2022	13:40:37	D	6.50
1321	KUSHINAGAR	HATA	npp	26.84820	83.69950	4/24/2022	02:31:20	N	0.80
1322	KUSHINAGAR	HATA	npp	26.86710	83.62260	4/24/2022	12:01:45	D	2.60
1323	KUSHINAGAR	HATA	npp	26.87870	83.54980	4/24/2022	13:40:37	D	5.10
1324	KUSHINAGAR	HATA	npp	26.87900	83.55360	4/24/2022	13:40:37	D	5.10
1325	KUSHINAGAR	HATA	npp	26.87930	83.55740	4/24/2022	13:40:37	D	9.80
1326	KUSHINAGAR	HATA	npp	26.88380	83.54550	4/24/2022	13:40:37	D	10.60
1327	KUSHINAGAR	HATA	npp	26.88410	83.54930	4/24/2022	13:40:37	D	28.60
1328	KUSHINAGAR	HATA	npp	26.88440	83.55310	4/24/2022	13:40:37	D	28.60
1329	KUSHINAGAR	HATA	npp	26.88480	83.55690	4/24/2022	13:40:37	D	14.90
1330	KUSHINAGAR	HATA	npp	26.88510	83.56070	4/24/2022	13:40:37	D	14.90
1331	KUSHINAGAR	HATA	npp	26.89570	83.88310	4/24/2022	00:51:02	N	0.90
1332	KUSHINAGAR	HATA	npp	26.89810	83.58630	4/24/2022	13:40:37	D	8.20
1333	KUSHINAGAR	HATA	npp	26.89850	83.59010	4/24/2022	13:40:37	D	8.20
1334	KUSHINAGAR	HATA	npp	26.89980	83.58400	4/24/2022	13:40:37	D	16.00
1335	KUSHINAGAR	HATA	npp	26.90010	83.58790	4/24/2022	13:40:37	D	28.60
1336	KUSHINAGAR	HATA	npp	26.90320	83.58190	4/24/2022	13:40:37	D	7.10
1337	KUSHINAGAR	HATA	npp	26.90360	83.58570	4/24/2022	13:40:37	D	8.20
1338	KUSHINAGAR	HATA	npp	26.90390	83.58960	4/24/2022	13:40:37	D	8.20
1339	KUSHINAGAR	HATA	npp	26.90640	83.62210	4/24/2022	00:51:02	N	1.10
1340	KUSHINAGAR	HATA	npp	26.91370	83.57710	4/24/2022	13:40:37	D	6.50
1341	KUSHINAGAR	HATA	npp	26.91410	83.58090	4/24/2022	13:40:37	D	6.50
1342	KUSHINAGAR	HATA	npp	26.91440	83.58470	4/24/2022	13:40:37	D	11.70
1343	KUSHINAGAR	HATA	npp	26.91460	83.65040	4/24/2022	13:40:37	D	4.60
1344	KUSHINAGAR	HATA	npp	26.91470	83.58860	4/24/2022	13:40:37	D	11.70
1345	KUSHINAGAR	HATA	npp	26.91490	83.65430	4/24/2022	13:40:37	D	8.00
1346	KUSHINAGAR	HATA	npp	26.91540	83.57480	4/24/2022	13:40:37	D	5.10
1347	KUSHINAGAR	HATA	npp	26.91540	83.67830	4/24/2022	00:51:02	N	2.20

1348	KUSHINAGAR	HATA	npp	26.91560	83.55760	4/24/2022	02:31:20	N	1.20
1349	KUSHINAGAR	HATA	npp	26.91570	83.57860	4/24/2022	13:40:37	D	13.30
1350	KUSHINAGAR	HATA	npp	26.91600	83.58250	4/24/2022	13:40:37	D	13.30
1351	KUSHINAGAR	HATA	npp	26.91600	83.65220	4/24/2022	13:40:37	D	7.90
1352	KUSHINAGAR	HATA	npp	26.91620	83.55880	4/24/2022	02:31:20	N	1.00
1353	KUSHINAGAR	HATA	npp	26.91630	83.58630	4/24/2022	13:40:37	D	13.90
1354	KUSHINAGAR	HATA	npp	26.91630	83.65600	4/24/2022	13:40:37	D	11.00
1355	KUSHINAGAR	HATA	npp	26.91660	83.56150	4/24/2022	00:51:02	N	1.00
1356	KUSHINAGAR	HATA	npp	26.91790	83.67790	4/24/2022	02:31:20	N	0.70
1357	KUSHINAGAR	HATA	npp	26.91830	83.57550	4/24/2022	02:31:20	N	0.80
1358	KUSHINAGAR	HATA	npp	26.91830	83.63070	4/24/2022	13:40:37	D	5.50
1359	KUSHINAGAR	HATA	npp	26.91930	83.64220	4/24/2022	13:40:37	D	2.60
1360	KUSHINAGAR	HATA	npp	26.91960	83.64600	4/24/2022	13:40:37	D	4.60
1361	KUSHINAGAR	HATA	npp	26.91970	83.62850	4/24/2022	13:40:37	D	4.40
1362	KUSHINAGAR	HATA	npp	26.92000	83.62810	4/24/2022	12:01:45	D	14.20
1363	KUSHINAGAR	HATA	npp	26.92030	83.65380	4/24/2022	13:40:37	D	8.00
1364	KUSHINAGAR	HATA	npp	26.92060	83.64010	4/24/2022	13:40:37	D	2.60
1365	KUSHINAGAR	HATA	npp	26.92090	83.64390	4/24/2022	13:40:37	D	2.60
1366	KUSHINAGAR	HATA	npp	26.92160	83.66920	4/24/2022	13:40:37	D	4.70
1367	KUSHINAGAR	HATA	npp	26.92190	83.63510	4/24/2022	12:01:45	D	18.50
1368	KUSHINAGAR	HATA	npp	26.92210	83.56060	4/24/2022	02:31:20	N	1.00
1369	KUSHINAGAR	HATA	npp	26.92210	83.58960	4/24/2022	13:40:37	D	13.90
1370	KUSHINAGAR	HATA	npp	26.92220	83.57330	4/24/2022	00:51:02	N	2.30
1371	KUSHINAGAR	HATA	npp	26.92240	83.59340	4/24/2022	13:40:37	D	15.80
1372	KUSHINAGAR	HATA	npp	26.92260	83.56770	4/24/2022	00:51:02	N	4.30
1373	KUSHINAGAR	HATA	npp	26.92270	83.66710	4/24/2022	13:40:37	D	7.20
1374	KUSHINAGAR	HATA	npp	26.92300	83.68470	4/24/2022	13:40:37	D	7.00
1375	KUSHINAGAR	HATA	npp	26.92330	83.68860	4/24/2022	13:40:37	D	7.00
1376	KUSHINAGAR	HATA	npp	26.92360	83.69240	4/24/2022	13:40:37	D	9.90
1377	KUSHINAGAR	HATA	npp	26.92390	83.68260	4/24/2022	13:40:37	D	5.20
1378	KUSHINAGAR	HATA	npp	26.92390	83.69630	4/24/2022	13:40:37	D	9.90
1379	KUSHINAGAR	HATA	npp	26.92420	83.57740	4/24/2022	02:31:20	N	0.60
1380	KUSHINAGAR	HATA	npp	26.92420	83.68650	4/24/2022	13:40:37	D	6.90

1381	KUSHINAGAR	HATA	npp	26.92450	83.69040	4/24/2022	13:40:37	D	6.90
1382	KUSHINAGAR	HATA	npp	26.92480	83.69420	4/24/2022	13:40:37	D	10.70
1383	KUSHINAGAR	HATA	npp	26.92510	83.69810	4/24/2022	13:40:37	D	10.70
1384	KUSHINAGAR	HATA	npp	26.92750	83.65880	4/24/2022	13:40:37	D	4.90
1385	KUSHINAGAR	HATA	npp	26.92910	83.67820	4/24/2022	13:40:37	D	5.20
1386	KUSHINAGAR	HATA	npp	26.92940	83.68210	4/24/2022	13:40:37	D	5.20
1387	KUSHINAGAR	HATA	npp	26.92970	83.68590	4/24/2022	13:40:37	D	6.90
1388	KUSHINAGAR	HATA	npp	26.93000	83.68980	4/24/2022	13:40:37	D	6.90
1389	KUSHINAGAR	HATA	npp	26.93390	83.66990	4/24/2022	13:40:37	D	7.10
1390	KUSHINAGAR	HATA	npp	26.93420	83.65380	4/24/2022	12:01:45	D	19.40
1391	KUSHINAGAR	HATA	npp	26.93420	83.67380	4/24/2022	13:40:37	D	7.10
1392	KUSHINAGAR	HATA	npp	26.93450	83.67770	4/24/2022	13:40:37	D	8.30
1393	KUSHINAGAR	HATA	npp	26.93480	83.68150	4/24/2022	13:40:37	D	8.30
1394	KUSHINAGAR	HATA	npp	26.93630	83.63080	4/24/2022	13:40:37	D	3.70
1395	KUSHINAGAR	HATA	npp	26.93660	83.63460	4/24/2022	13:40:37	D	3.70
1396	KUSHINAGAR	HATA	npp	26.93840	83.65780	4/24/2022	13:40:37	D	2.80
1397	KUSHINAGAR	HATA	npp	26.94200	83.65860	4/24/2022	00:51:02	N	1.10
1398	KUSHINAGAR	HATA	npp	26.95230	83.62530	4/24/2022	13:40:37	D	5.40
1399	KUSHINAGAR	HATA	Aqua	26.91100	83.57000	4/24/2022	12:57:48	D	16.90
1400	KUSHINAGAR	HATA	Aqua	26.77900	83.59200	4/24/2022	12:57:48	D	18.50
1401	KUSHINAGAR	HATA	Aqua	26.84700	83.57000	4/24/2022	12:57:48	D	23.60
1402	KUSHINAGAR	HATA	Aqua	26.92000	83.68200	4/24/2022	12:57:48	D	24.10
1403	KUSHINAGAR	HATA	Aqua	26.93800	83.66400	4/24/2022	12:57:48	D	26.00
1404	KUSHINAGAR	HATA	Aqua	26.91300	83.64100	4/24/2022	12:57:48	D	29.60
1405	KUSHINAGAR	HATA	Aqua	26.92600	83.65300	4/24/2022	12:57:48	D	36.30
1406	KUSHINAGAR	HATA	Aqua	26.83700	83.57300	4/24/2022	12:57:48	D	41.00
1407	KUSHINAGAR	HATA	Aqua	26.84300	83.59200	4/24/2022	12:57:48	D	53.10
1408	KUSHINAGAR	HATA	Aqua	26.83900	83.58600	4/24/2022	12:57:48	D	118.40
1409	KUSHINAGAR	HATA	Aqua	26.91800	83.66900	4/24/2022	12:57:48	D	128.70
1410	KUSHINAGAR	HATA	Aqua	26.93000	83.68000	4/24/2022	12:57:48	D	158.10
1411	KUSHINAGAR	HATA	Aqua	26.84100	83.57800	4/24/2022	12:57:48	D	195.70
1412	KUSHINAGAR	HATA	Aqua	26.92800	83.66600	4/24/2022	12:57:48	D	298.40
1413	KUSHINAGAR	KASAYA	npp	26.66980	83.97160	4/24/2022	13:40:37	D	1.90

1414	KUSHINAGAR	PADRAUNA	npp	27.10410	83.86290	4/24/2022	13:40:37	D	2.80
1415	KUSHINAGAR	PADRAUNA	npp	27.10960	83.86240	4/24/2022	13:40:37	D	6.50
1416	KUSHINAGAR	TAMKUHI RAJ	npp	26.66370	84.10620	4/24/2022	12:01:45	D	6.70
1417	KUSHINAGAR	TAMKUHI RAJ	npp	26.66860	84.10650	4/24/2022	12:01:45	D	13.10
1418	MAHARAJGANJ	MAHARAJGANJ	npp	26.88980	83.55260	4/24/2022	13:40:37	D	28.60
1419	MAHARAJGANJ	MAHARAJGANJ	npp	26.89080	83.53890	4/24/2022	13:40:37	D	8.80
1420	MAHARAJGANJ	MAHARAJGANJ	npp	26.89110	83.54270	4/24/2022	13:40:37	D	12.30
1421	MAHARAJGANJ	MAHARAJGANJ	npp	26.89170	83.55030	4/24/2022	13:40:37	D	7.90
1422	MAHARAJGANJ	MAHARAJGANJ	npp	26.89360	83.53310	4/24/2022	13:40:37	D	3.50
1423	MAHARAJGANJ	MAHARAJGANJ	npp	26.89390	83.53680	4/24/2022	13:40:37	D	3.50
1424	MAHARAJGANJ	MAHARAJGANJ	npp	26.89430	83.54060	4/24/2022	13:40:37	D	6.10
1425	MAHARAJGANJ	MAHARAJGANJ	npp	26.89460	83.54440	4/24/2022	13:40:37	D	6.10
1426	MAHARAJGANJ	MAHARAJGANJ	npp	26.90540	83.54340	4/24/2022	13:40:37	D	4.60
1427	MAHARAJGANJ	MAHARAJGANJ	npp	26.90790	83.54870	4/24/2022	13:40:37	D	4.00
1428	MAHARAJGANJ	MAHARAJGANJ	npp	26.91050	83.53910	4/24/2022	13:40:37	D	4.60
1429	MAHARAJGANJ	MAHARAJGANJ	npp	26.91110	83.54670	4/24/2022	13:40:37	D	6.90
1430	MAHARAJGANJ	MAHARAJGANJ	npp	26.91150	83.52540	4/24/2022	13:40:37	D	5.20
1431	MAHARAJGANJ	MAHARAJGANJ	npp	26.91150	83.55050	4/24/2022	13:40:37	D	6.90
1432	MAHARAJGANJ	MAHARAJGANJ	npp	26.91180	83.55430	4/24/2022	13:40:37	D	6.00
1433	MAHARAJGANJ	MAHARAJGANJ	npp	26.91300	83.54440	4/24/2022	13:40:37	D	4.50
1434	MAHARAJGANJ	MAHARAJGANJ	npp	26.91330	83.54820	4/24/2022	13:40:37	D	8.00
1435	MAHARAJGANJ	MAHARAJGANJ	npp	26.91360	83.55200	4/24/2022	13:40:37	D	8.00
1436	MAHARAJGANJ	MAHARAJGANJ	npp	26.91440	83.52870	4/24/2022	12:01:45	D	26.20
1437	MAHARAJGANJ	MAHARAJGANJ	npp	26.91510	83.50210	4/24/2022	13:40:37	D	3.00
1438	MAHARAJGANJ	MAHARAJGANJ	npp	26.91540	83.52990	4/24/2022	12:01:45	D	14.90
1439	MAHARAJGANJ	MAHARAJGANJ	npp	26.91640	83.53580	4/24/2022	12:01:45	D	36.30
1440	MAHARAJGANJ	MAHARAJGANJ	npp	26.91680	83.55260	4/24/2022	02:31:20	N	1.20
1441	MAHARAJGANJ	MAHARAJGANJ	npp	26.91730	83.49940	4/24/2022	02:31:20	N	0.60
1442	MAHARAJGANJ	MAHARAJGANJ	npp	26.91730	83.53700	4/24/2022	12:01:45	D	14.90
1443	MAHARAJGANJ	MAHARAJGANJ	npp	26.91740	83.55380	4/24/2022	02:31:20	N	1.00
1444	MAHARAJGANJ	MAHARAJGANJ	npp	26.91820	83.49760	4/24/2022	00:51:02	N	0.40
1445	MAHARAJGANJ	MAHARAJGANJ	npp	26.91820	83.50080	4/24/2022	02:31:20	N	0.60
1446	MAHARAJGANJ	MAHARAJGANJ	npp	26.92050	83.50160	4/24/2022	13:40:37	D	5.60

1447	MAHARAJGANJ	MAHARAJGANJ	npp	26.92080	83.50540	4/24/2022	13:40:37	D	5.60
1448	MAHARAJGANJ	MAHARAJGANJ	npp	26.92120	83.52650	4/24/2022	12:01:45	D	4.30
1449	MAHARAJGANJ	MAHARAJGANJ	npp	26.92140	83.51300	4/24/2022	13:40:37	D	9.30
1450	MAHARAJGANJ	MAHARAJGANJ	npp	26.92170	83.51670	4/24/2022	13:40:37	D	4.10
1451	MAHARAJGANJ	MAHARAJGANJ	npp	26.92200	83.52060	4/24/2022	13:40:37	D	4.10
1452	MAHARAJGANJ	MAHARAJGANJ	npp	26.92220	83.52770	4/24/2022	12:01:45	D	14.90
1453	MAHARAJGANJ	MAHARAJGANJ	npp	26.92300	83.56210	4/24/2022	00:51:02	N	4.30
1454	MAHARAJGANJ	MAHARAJGANJ	npp	26.92330	83.55570	4/24/2022	02:31:20	N	1.00
1455	MAHARAJGANJ	MAHARAJGANJ	npp	26.92330	83.55650	4/24/2022	00:51:02	N	3.70
1456	MAHARAJGANJ	MAHARAJGANJ	npp	26.92370	83.55090	4/24/2022	00:51:02	N	3.70
1457	MAHARAJGANJ	MAHARAJGANJ	npp	26.92410	83.53470	4/24/2022	12:01:45	D	14.90
1458	MAHARAJGANJ	MAHARAJGANJ	npp	26.92510	83.54060	4/24/2022	12:01:45	D	7.20
1459	MAHARAJGANJ	MAHARAJGANJ	npp	26.92600	83.54180	4/24/2022	12:01:45	D	17.30
1460	MAHARAJGANJ	MAHARAJGANJ	npp	26.93180	83.52350	4/24/2022	00:51:02	N	2.20
1461	MAHARAJGANJ	MAHARAJGANJ	npp	26.93270	83.51490	4/24/2022	12:01:45	D	9.40
1462	MAHARAJGANJ	MAHARAJGANJ	npp	26.93320	83.50100	4/24/2022	00:51:02	N	0.70
1463	MAHARAJGANJ	MAHARAJGANJ	npp	26.93360	83.49540	4/24/2022	00:51:02	N	0.70
1464	MAHARAJGANJ	MAHARAJGANJ	npp	26.93380	83.51600	4/24/2022	12:01:45	D	7.60
1465	MAHARAJGANJ	MAHARAJGANJ	npp	26.93510	83.48110	4/24/2022	13:40:37	D	12.80
1466	MAHARAJGANJ	MAHARAJGANJ	npp	26.93540	83.48490	4/24/2022	13:40:37	D	11.00
1467	MAHARAJGANJ	MAHARAJGANJ	npp	26.93570	83.48870	4/24/2022	13:40:37	D	11.00
1468	MAHARAJGANJ	MAHARAJGANJ	npp	26.94020	83.47690	4/24/2022	13:40:37	D	10.20
1469	MAHARAJGANJ	MAHARAJGANJ	npp	26.94190	83.58300	4/24/2022	02:31:20	N	2.00
1470	MAHARAJGANJ	MAHARAJGANJ	npp	26.94240	83.50330	4/24/2022	13:40:37	D	3.60
1471	MAHARAJGANJ	MAHARAJGANJ	npp	26.94320	83.57800	4/24/2022	02:31:20	N	4.40
1472	MAHARAJGANJ	MAHARAJGANJ	npp	26.94450	83.57310	4/24/2022	02:31:20	N	4.40
1473	MAHARAJGANJ	MAHARAJGANJ	npp	26.94530	83.47260	4/24/2022	13:40:37	D	3.40
1474	MAHARAJGANJ	MAHARAJGANJ	npp	26.94750	83.49900	4/24/2022	13:40:37	D	3.60
1475	MAHARAJGANJ	MAHARAJGANJ	npp	26.94780	83.50280	4/24/2022	13:40:37	D	3.60
1476	MAHARAJGANJ	MAHARAJGANJ	npp	26.94790	83.57000	4/24/2022	00:51:02	N	1.70
1477	MAHARAJGANJ	MAHARAJGANJ	npp	26.95200	83.62150	4/24/2022	13:40:37	D	5.40
1478	MAHARAJGANJ	MAHARAJGANJ	npp	26.95530	83.55370	4/24/2022	00:51:02	N	0.90
1479	MAHARAJGANJ	MAHARAJGANJ	npp	26.95740	83.62090	4/24/2022	13:40:37	D	5.40

1480	MAHARAJGANJ	MAHARAJGANJ	npp	26.96570	83.65520	4/24/2022	13:40:37	D	13.30
1481	MAHARAJGANJ	MAHARAJGANJ	npp	26.96600	83.65900	4/24/2022	13:40:37	D	14.40
1482	MAHARAJGANJ	MAHARAJGANJ	npp	26.96630	83.39470	4/24/2022	12:01:45	D	9.80
1483	MAHARAJGANJ	MAHARAJGANJ	npp	26.96650	83.40260	4/24/2022	13:40:37	D	4.30
1484	MAHARAJGANJ	MAHARAJGANJ	npp	26.96790	83.64990	4/24/2022	00:51:02	N	0.60
1485	MAHARAJGANJ	MAHARAJGANJ	npp	26.97720	83.66190	4/24/2022	13:40:37	D	23.40
1486	MAHARAJGANJ	MAHARAJGANJ	npp	26.97750	83.66570	4/24/2022	13:40:37	D	34.80
1487	MAHARAJGANJ	MAHARAJGANJ	npp	26.97780	83.66960	4/24/2022	13:40:37	D	34.80
1488	MAHARAJGANJ	MAHARAJGANJ	npp	26.97810	83.67350	4/24/2022	13:40:37	D	31.10
1489	MAHARAJGANJ	MAHARAJGANJ	npp	26.97830	83.58950	4/24/2022	00:51:02	N	0.80
1490	MAHARAJGANJ	MAHARAJGANJ	npp	26.97910	83.34120	4/24/2022	12:01:45	D	9.20
1491	MAHARAJGANJ	MAHARAJGANJ	npp	26.98040	83.63430	4/24/2022	13:40:37	D	2.90
1492	MAHARAJGANJ	MAHARAJGANJ	npp	26.98170	83.34210	4/24/2022	12:01:45	D	8.30
1493	MAHARAJGANJ	MAHARAJGANJ	npp	26.98170	83.64970	4/24/2022	13:40:37	D	9.60
1494	MAHARAJGANJ	MAHARAJGANJ	npp	26.98200	83.58760	4/24/2022	13:40:37	D	5.60
1495	MAHARAJGANJ	MAHARAJGANJ	npp	26.98200	83.65360	4/24/2022	13:40:37	D	9.60
1496	MAHARAJGANJ	MAHARAJGANJ	npp	26.98230	83.59150	4/24/2022	13:40:37	D	5.60
1497	MAHARAJGANJ	MAHARAJGANJ	npp	26.98230	83.65750	4/24/2022	13:40:37	D	23.40
1498	MAHARAJGANJ	MAHARAJGANJ	npp	26.98300	83.66520	4/24/2022	13:40:37	D	34.80
1499	MAHARAJGANJ	MAHARAJGANJ	npp	26.98360	83.67290	4/24/2022	13:40:37	D	31.10
1500	MAHARAJGANJ	MAHARAJGANJ	npp	26.98390	83.67680	4/24/2022	13:40:37	D	31.10
1501	MAHARAJGANJ	MAHARAJGANJ	npp	26.98420	83.68070	4/24/2022	13:40:37	D	8.10
1502	MAHARAJGANJ	MAHARAJGANJ	npp	26.98570	83.62460	4/24/2022	00:51:02	N	0.90
1503	MAHARAJGANJ	MAHARAJGANJ	npp	26.98680	83.64540	4/24/2022	13:40:37	D	6.20
1504	MAHARAJGANJ	MAHARAJGANJ	npp	26.98710	83.64600	4/24/2022	00:51:02	N	0.40
1505	MAHARAJGANJ	MAHARAJGANJ	npp	26.98710	83.64920	4/24/2022	13:40:37	D	6.80
1506	MAHARAJGANJ	MAHARAJGANJ	npp	26.98740	83.58710	4/24/2022	13:40:37	D	5.60
1507	MAHARAJGANJ	MAHARAJGANJ	npp	26.98740	83.65310	4/24/2022	13:40:37	D	6.80
1508	MAHARAJGANJ	MAHARAJGANJ	npp	26.98780	83.59090	4/24/2022	13:40:37	D	5.60
1509	MAHARAJGANJ	MAHARAJGANJ	npp	26.98780	83.65690	4/24/2022	13:40:37	D	7.10
1510	MAHARAJGANJ	MAHARAJGANJ	npp	26.98810	83.66080	4/24/2022	13:40:37	D	7.10
1511	MAHARAJGANJ	MAHARAJGANJ	npp	26.98840	83.66470	4/24/2022	13:40:37	D	8.20
1512	MAHARAJGANJ	MAHARAJGANJ	npp	26.98870	83.66860	4/24/2022	13:40:37	D	8.20

1513	MAHARAJGANJ	MAHARAJGANJ	npp	26.98890	83.62480	4/24/2022	02:31:20	N	0.80
1514	MAHARAJGANJ	MAHARAJGANJ	npp	26.98900	83.67240	4/24/2022	13:40:37	D	6.30
1515	MAHARAJGANJ	MAHARAJGANJ	npp	26.98940	83.67630	4/24/2022	13:40:37	D	6.30
1516	MAHARAJGANJ	MAHARAJGANJ	npp	26.98980	83.64670	4/24/2022	02:31:20	N	0.80
1517	MAHARAJGANJ	MAHARAJGANJ	npp	26.98990	83.62670	4/24/2022	02:31:20	N	0.70
1518	MAHARAJGANJ	MAHARAJGANJ	npp	26.99070	83.64850	4/24/2022	02:31:20	N	0.50
1519	MAHARAJGANJ	MAHARAJGANJ	npp	26.99200	83.62520	4/24/2022	00:51:02	N	0.90
1520	MAHARAJGANJ	MAHARAJGANJ	npp	26.99390	83.66420	4/24/2022	13:40:37	D	8.20
1521	MAHARAJGANJ	MAHARAJGANJ	npp	26.99420	83.66800	4/24/2022	13:40:37	D	8.20
1522	MAHARAJGANJ	MAHARAJGANJ	npp	26.99490	83.43800	4/24/2022	00:51:02	N	1.30
1523	MAHARAJGANJ	MAHARAJGANJ	npp	26.99930	83.66370	4/24/2022	13:40:37	D	4.20
1524	MAHARAJGANJ	MAHARAJGANJ	npp	27.00010	83.45560	4/24/2022	00:51:02	N	1.10
1525	MAHARAJGANJ	MAHARAJGANJ	npp	27.00020	83.65470	4/24/2022	12:01:45	D	5.00
1526	MAHARAJGANJ	MAHARAJGANJ	npp	27.00190	83.66030	4/24/2022	12:01:45	D	13.00
1527	MAHARAJGANJ	MAHARAJGANJ	npp	27.00210	83.66160	4/24/2022	12:01:45	D	5.00
1528	MAHARAJGANJ	MAHARAJGANJ	npp	27.00510	83.65800	4/24/2022	13:40:37	D	7.10
1529	MAHARAJGANJ	MAHARAJGANJ	npp	27.00510	83.66700	4/24/2022	13:40:37	D	4.20
1530	MAHARAJGANJ	MAHARAJGANJ	npp	27.00540	83.66190	4/24/2022	13:40:37	D	5.40
1531	MAHARAJGANJ	MAHARAJGANJ	npp	27.00540	83.67090	4/24/2022	13:40:37	D	7.80
1532	MAHARAJGANJ	MAHARAJGANJ	npp	27.00570	83.66580	4/24/2022	13:40:37	D	5.40
1533	MAHARAJGANJ	MAHARAJGANJ	npp	27.00570	83.67480	4/24/2022	13:40:37	D	7.80
1534	MAHARAJGANJ	MAHARAJGANJ	npp	27.00600	83.66970	4/24/2022	13:40:37	D	7.20
1535	MAHARAJGANJ	MAHARAJGANJ	npp	27.00630	83.67360	4/24/2022	13:40:37	D	7.20
1536	MAHARAJGANJ	MAHARAJGANJ	npp	27.00680	83.65110	4/24/2022	12:01:45	D	4.90
1537	MAHARAJGANJ	MAHARAJGANJ	npp	27.00990	83.65870	4/24/2022	13:40:37	D	4.00
1538	MAHARAJGANJ	MAHARAJGANJ	npp	27.01090	83.62690	4/24/2022	00:51:02	N	1.10
1539	MAHARAJGANJ	MAHARAJGANJ	npp	27.01740	83.48470	4/24/2022	02:31:20	N	3.50
1540	MAHARAJGANJ	MAHARAJGANJ	npp	27.01920	83.48700	4/24/2022	02:31:20	N	1.20
1541	MAHARAJGANJ	MAHARAJGANJ	npp	27.02050	83.48210	4/24/2022	02:31:20	N	2.10
1542	MAHARAJGANJ	MAHARAJGANJ	npp	27.02340	83.42090	4/24/2022	12:01:45	D	8.40
1543	MAHARAJGANJ	MAHARAJGANJ	npp	27.02550	83.42190	4/24/2022	12:01:45	D	9.60
1544	MAHARAJGANJ	MAHARAJGANJ	npp	27.02630	83.65970	4/24/2022	02:31:20	N	0.60
1545	MAHARAJGANJ	MAHARAJGANJ	npp	27.03430	83.65690	4/24/2022	00:51:02	N	0.80

1546	MAHARAJGANJ	MAHARAJGANJ	npp	27.03460	83.65140	4/24/2022	00:51:02	N	1.00
1547	MAHARAJGANJ	MAHARAJGANJ	npp	27.03530	83.43790	4/24/2022	02:31:20	N	1.10
1548	MAHARAJGANJ	MAHARAJGANJ	npp	27.03560	83.43680	4/24/2022	00:51:02	N	1.70
1549	MAHARAJGANJ	MAHARAJGANJ	npp	27.03650	83.43300	4/24/2022	02:31:20	N	1.10
1550	MAHARAJGANJ	MAHARAJGANJ	npp	27.03750	83.44030	4/24/2022	02:31:20	N	1.20
1551	MAHARAJGANJ	MAHARAJGANJ	npp	27.03870	83.43540	4/24/2022	02:31:20	N	2.20
1552	MAHARAJGANJ	MAHARAJGANJ	npp	27.05200	83.58020	4/24/2022	00:51:02	N	2.70
1553	MAHARAJGANJ	MAHARAJGANJ	npp	27.06270	83.60920	4/24/2022	00:51:02	N	3.70
1554	MAHARAJGANJ	MAHARAJGANJ	npp	27.06310	83.60370	4/24/2022	00:51:02	N	3.70
1555	MAHARAJGANJ	MAHARAJGANJ	npp	27.07690	83.62680	4/24/2022	00:51:02	N	1.00
1556	MAHARAJGANJ	MAHARAJGANJ	npp	27.08020	83.56920	4/24/2022	13:40:37	D	4.80
1557	MAHARAJGANJ	MAHARAJGANJ	npp	27.08020	83.62680	4/24/2022	02:31:20	N	0.80
1558	MAHARAJGANJ	MAHARAJGANJ	npp	27.08050	83.57300	4/24/2022	13:40:37	D	4.80
1559	MAHARAJGANJ	MAHARAJGANJ	npp	27.08050	83.62760	4/24/2022	00:51:02	N	1.00
1560	MAHARAJGANJ	MAHARAJGANJ	npp	27.08090	83.62200	4/24/2022	00:51:02	N	1.20
1561	MAHARAJGANJ	MAHARAJGANJ	npp	27.08320	83.62740	4/24/2022	00:51:02	N	1.00
1562	MAHARAJGANJ	MAHARAJGANJ	npp	27.08500	83.65590	4/24/2022	00:51:02	N	1.70
1563	MAHARAJGANJ	MAHARAJGANJ	npp	27.08530	83.65030	4/24/2022	00:51:02	N	1.70
1564	MAHARAJGANJ	MAHARAJGANJ	npp	27.08780	83.65570	4/24/2022	00:51:02	N	2.20
1565	MAHARAJGANJ	MAHARAJGANJ	npp	27.08810	83.65020	4/24/2022	00:51:02	N	2.30
1566	MAHARAJGANJ	MAHARAJGANJ	npp	27.08950	83.58910	4/24/2022	00:51:02	N	0.80
1567	MAHARAJGANJ	MAHARAJGANJ	npp	27.09070	83.63020	4/24/2022	13:40:37	D	3.40
1568	MAHARAJGANJ	MAHARAJGANJ	npp	27.09190	83.58890	4/24/2022	00:51:02	N	0.60
1569	MAHARAJGANJ	MAHARAJGANJ	npp	27.09390	83.61760	4/24/2022	00:51:02	N	3.20
1570	MAHARAJGANJ	MAHARAJGANJ	npp	27.09440	83.61700	4/24/2022	02:31:20	N	0.50
1571	MAHARAJGANJ	MAHARAJGANJ	npp	27.09550	83.62200	4/24/2022	13:40:37	D	5.00
1572	MAHARAJGANJ	MAHARAJGANJ	npp	27.09580	83.61570	4/24/2022	02:31:20	N	0.90
1573	MAHARAJGANJ	MAHARAJGANJ	npp	27.09580	83.62580	4/24/2022	13:40:37	D	5.00
1574	MAHARAJGANJ	MAHARAJGANJ	npp	27.09610	83.62970	4/24/2022	13:40:37	D	3.40
1575	MAHARAJGANJ	MAHARAJGANJ	npp	27.09650	83.61740	4/24/2022	00:51:02	N	4.60
1576	MAHARAJGANJ	MAHARAJGANJ	npp	27.09970	83.61840	4/24/2022	12:01:45	D	10.40
1577	MAHARAJGANJ	MAHARAJGANJ	npp	27.09970	83.66790	4/24/2022	00:51:02	N	0.70
1578	MAHARAJGANJ	MAHARAJGANJ	npp	27.09970	83.67240	4/24/2022	02:31:20	N	0.50

1579	MAHARAJGANJ	MAHARAJGANJ	npp	27.10030	83.61370	4/24/2022	13:40:37	D	5.00
1580	MAHARAJGANJ	MAHARAJGANJ	npp	27.10060	83.61990	4/24/2022	12:01:45	D	15.20
1581	MAHARAJGANJ	MAHARAJGANJ	npp	27.10080	83.67090	4/24/2022	02:31:20	N	0.50
1582	MAHARAJGANJ	MAHARAJGANJ	npp	27.10090	83.62150	4/24/2022	13:40:37	D	6.60
1583	MAHARAJGANJ	MAHARAJGANJ	npp	27.10160	83.62540	4/24/2022	12:01:45	D	10.40
1584	MAHARAJGANJ	MAHARAJGANJ	npp	27.10240	83.62690	4/24/2022	12:01:45	D	17.10
1585	MAHARAJGANJ	MAHARAJGANJ	npp	27.10500	83.58590	4/24/2022	13:40:37	D	2.70
1586	MAHARAJGANJ	MAHARAJGANJ	npp	27.10580	83.46520	4/24/2022	00:51:02	N	1.50
1587	MAHARAJGANJ	MAHARAJGANJ	npp	27.10640	83.61620	4/24/2022	12:01:45	D	10.40
1588	MAHARAJGANJ	MAHARAJGANJ	npp	27.10760	83.46250	4/24/2022	02:31:20	N	1.00
1589	MAHARAJGANJ	MAHARAJGANJ	npp	27.10800	83.59290	4/24/2022	02:31:20	N	0.80
1590	MAHARAJGANJ	MAHARAJGANJ	npp	27.10800	83.59640	4/24/2022	00:51:02	N	2.40
1591	MAHARAJGANJ	MAHARAJGANJ	npp	27.10840	83.59080	4/24/2022	00:51:02	N	3.70
1592	MAHARAJGANJ	MAHARAJGANJ	npp	27.10890	83.58580	4/24/2022	13:40:37	D	3.50
1593	MAHARAJGANJ	MAHARAJGANJ	npp	27.10920	83.58960	4/24/2022	13:40:37	D	7.40
1594	MAHARAJGANJ	MAHARAJGANJ	npp	27.10960	83.59350	4/24/2022	13:40:37	D	7.40
1595	MAHARAJGANJ	MAHARAJGANJ	npp	27.11050	83.46620	4/24/2022	00:51:02	N	1.20
1596	MAHARAJGANJ	MAHARAJGANJ	npp	27.11050	83.58540	4/24/2022	13:40:37	D	2.70
1597	MAHARAJGANJ	MAHARAJGANJ	npp	27.11050	83.59620	4/24/2022	00:51:02	N	2.30
1598	MAHARAJGANJ	MAHARAJGANJ	npp	27.11080	83.58920	4/24/2022	13:40:37	D	10.40
1599	MAHARAJGANJ	MAHARAJGANJ	npp	27.11080	83.59060	4/24/2022	00:51:02	N	2.30
1600	MAHARAJGANJ	MAHARAJGANJ	npp	27.11080	83.60880	4/24/2022	13:40:37	D	3.40
1601	MAHARAJGANJ	MAHARAJGANJ	npp	27.11090	83.46050	4/24/2022	00:51:02	N	1.20
1602	MAHARAJGANJ	MAHARAJGANJ	npp	27.11100	83.59310	4/24/2022	13:40:37	D	10.40
1603	MAHARAJGANJ	MAHARAJGANJ	npp	27.11120	83.58500	4/24/2022	00:51:02	N	1.70
1604	MAHARAJGANJ	MAHARAJGANJ	npp	27.11150	83.57940	4/24/2022	00:51:02	N	1.70
1605	MAHARAJGANJ	MAHARAJGANJ	npp	27.11180	83.57820	4/24/2022	02:31:20	N	0.80
1606	MAHARAJGANJ	MAHARAJGANJ	npp	27.11220	83.46580	4/24/2022	00:51:02	N	1.00
1607	MAHARAJGANJ	MAHARAJGANJ	npp	27.11430	83.58530	4/24/2022	13:40:37	D	3.50
1608	MAHARAJGANJ	MAHARAJGANJ	npp	27.11470	83.58910	4/24/2022	13:40:37	D	7.40
1609	MAHARAJGANJ	MAHARAJGANJ	npp	27.11470	83.59130	4/24/2022	00:51:02	N	2.40
1610	MAHARAJGANJ	MAHARAJGANJ	npp	27.11480	83.58610	4/24/2022	02:31:20	N	1.60
1611	MAHARAJGANJ	MAHARAJGANJ	npp	27.11510	83.58580	4/24/2022	00:51:02	N	2.40

1612	MAHARAJGANJ	MAHARAJGANJ	npp	27.11550	83.58010	4/24/2022	00:51:02	N	4.60
1613	MAHARAJGANJ	MAHARAJGANJ	npp	27.11610	83.60800	4/24/2022	00:51:02	N	1.60
1614	MAHARAJGANJ	MAHARAJGANJ	npp	27.11640	83.58500	4/24/2022	02:31:20	N	1.00
1615	MAHARAJGANJ	MAHARAJGANJ	npp	27.11720	83.59120	4/24/2022	00:51:02	N	3.50
1616	MAHARAJGANJ	MAHARAJGANJ	npp	27.11750	83.58560	4/24/2022	00:51:02	N	2.40
1617	MAHARAJGANJ	MAHARAJGANJ	npp	27.11790	83.58000	4/24/2022	00:51:02	N	2.40
1618	MAHARAJGANJ	MAHARAJGANJ	npp	27.11820	83.63150	4/24/2022	13:40:37	D	4.80
1619	MAHARAJGANJ	MAHARAJGANJ	npp	27.11880	83.50120	4/24/2022	02:31:20	N	1.30
1620	MAHARAJGANJ	MAHARAJGANJ	npp	27.11950	83.63110	4/24/2022	13:40:37	D	3.70
1621	MAHARAJGANJ	MAHARAJGANJ	npp	27.11970	83.51920	4/24/2022	13:40:37	D	11.90
1622	MAHARAJGANJ	MAHARAJGANJ	npp	27.11980	83.49580	4/24/2022	13:40:37	D	7.40
1623	MAHARAJGANJ	MAHARAJGANJ	npp	27.11980	83.63500	4/24/2022	13:40:37	D	7.60
1624	MAHARAJGANJ	MAHARAJGANJ	npp	27.11990	83.60860	4/24/2022	00:51:02	N	1.20
1625	MAHARAJGANJ	MAHARAJGANJ	npp	27.12000	83.52300	4/24/2022	13:40:37	D	11.90
1626	MAHARAJGANJ	MAHARAJGANJ	npp	27.12030	83.52680	4/24/2022	13:40:37	D	14.40
1627	MAHARAJGANJ	MAHARAJGANJ	npp	27.12060	83.63640	4/24/2022	00:51:02	N	0.70
1628	MAHARAJGANJ	MAHARAJGANJ	npp	27.12090	83.50140	4/24/2022	00:51:02	N	1.70
1629	MAHARAJGANJ	MAHARAJGANJ	npp	27.12100	83.58040	4/24/2022	13:40:37	D	4.80
1630	MAHARAJGANJ	MAHARAJGANJ	npp	27.12110	83.59190	4/24/2022	00:51:02	N	2.40
1631	MAHARAJGANJ	MAHARAJGANJ	npp	27.12150	83.63990	4/24/2022	02:31:20	N	0.70
1632	MAHARAJGANJ	MAHARAJGANJ	npp	27.12160	83.51860	4/24/2022	13:40:37	D	13.40
1633	MAHARAJGANJ	MAHARAJGANJ	npp	27.12170	83.60780	4/24/2022	13:40:37	D	12.20
1634	MAHARAJGANJ	MAHARAJGANJ	npp	27.12190	83.52250	4/24/2022	13:40:37	D	13.40
1635	MAHARAJGANJ	MAHARAJGANJ	npp	27.12210	83.61170	4/24/2022	13:40:37	D	17.50
1636	MAHARAJGANJ	MAHARAJGANJ	npp	27.12220	83.52630	4/24/2022	13:40:37	D	16.80
1637	MAHARAJGANJ	MAHARAJGANJ	npp	27.12260	83.50390	4/24/2022	02:31:20	N	1.60
1638	MAHARAJGANJ	MAHARAJGANJ	npp	27.12280	83.50100	4/24/2022	00:51:02	N	1.10
1639	MAHARAJGANJ	MAHARAJGANJ	npp	27.12280	83.63490	4/24/2022	02:31:20	N	0.70
1640	MAHARAJGANJ	MAHARAJGANJ	npp	27.12310	83.60740	4/24/2022	13:40:37	D	11.90
1641	MAHARAJGANJ	MAHARAJGANJ	npp	27.12340	83.61130	4/24/2022	13:40:37	D	18.80
1642	MAHARAJGANJ	MAHARAJGANJ	npp	27.12370	83.63100	4/24/2022	13:40:37	D	4.10
1643	MAHARAJGANJ	MAHARAJGANJ	npp	27.12420	83.57270	4/24/2022	13:40:37	D	12.60
1644	MAHARAJGANJ	MAHARAJGANJ	npp	27.12460	83.57660	4/24/2022	13:40:37	D	12.60

1645	MAHARAJGANJ	MAHARAJGANJ	npp	27.12490	83.56070	4/24/2022	13:40:37	D	3.40
1646	MAHARAJGANJ	MAHARAJGANJ	npp	27.12490	83.58040	4/24/2022	13:40:37	D	18.10
1647	MAHARAJGANJ	MAHARAJGANJ	npp	27.12520	83.58420	4/24/2022	13:40:37	D	18.10
1648	MAHARAJGANJ	MAHARAJGANJ	npp	27.12550	83.58810	4/24/2022	13:40:37	D	6.20
1649	MAHARAJGANJ	MAHARAJGANJ	npp	27.12580	83.57220	4/24/2022	13:40:37	D	14.70
1650	MAHARAJGANJ	MAHARAJGANJ	npp	27.12620	83.64810	4/24/2022	00:51:02	N	0.80
1651	MAHARAJGANJ	MAHARAJGANJ	npp	27.12640	83.57990	4/24/2022	13:40:37	D	14.10
1652	MAHARAJGANJ	MAHARAJGANJ	npp	27.12680	83.58370	4/24/2022	13:40:37	D	14.10
1653	MAHARAJGANJ	MAHARAJGANJ	npp	27.12710	83.58760	4/24/2022	13:40:37	D	7.80
1654	MAHARAJGANJ	MAHARAJGANJ	npp	27.12730	83.50190	4/24/2022	00:51:02	N	1.70
1655	MAHARAJGANJ	MAHARAJGANJ	npp	27.12910	83.50150	4/24/2022	00:51:02	N	1.10
1656	MAHARAJGANJ	MAHARAJGANJ	npp	27.12980	83.59230	4/24/2022	00:51:02	N	1.80
1657	MAHARAJGANJ	MAHARAJGANJ	npp	27.13010	83.58670	4/24/2022	00:51:02	N	2.20
1658	MAHARAJGANJ	MAHARAJGANJ	npp	27.13190	83.57940	4/24/2022	13:40:37	D	14.10
1659	MAHARAJGANJ	MAHARAJGANJ	npp	27.13210	83.64860	4/24/2022	02:31:20	N	1.20
1660	MAHARAJGANJ	MAHARAJGANJ	npp	27.13250	83.64860	4/24/2022	00:51:02	N	0.80
1661	MAHARAJGANJ	MAHARAJGANJ	npp	27.13700	83.57500	4/24/2022	13:40:37	D	11.10
1662	MAHARAJGANJ	MAHARAJGANJ	npp	27.13730	83.57880	4/24/2022	13:40:37	D	11.90
1663	MAHARAJGANJ	MAHARAJGANJ	npp	27.17550	83.67860	4/24/2022	02:31:20	N	0.40
1664	MAHARAJGANJ	MAHARAJGANJ	npp	27.18660	83.51230	4/24/2022	13:40:37	D	13.50
1665	MAHARAJGANJ	MAHARAJGANJ	npp	27.18690	83.51620	4/24/2022	13:40:37	D	13.50
1666	MAHARAJGANJ	MAHARAJGANJ	Aqua	26.95700	83.61200	4/24/2022	12:57:48	D	13.10
1667	MAHARAJGANJ	MAHARAJGANJ	Aqua	27.12600	83.57700	4/24/2022	12:57:48	D	13.30
1668	MAHARAJGANJ	MAHARAJGANJ	Aqua	27.12000	83.58300	4/24/2022	12:57:48	D	13.90
1669	MAHARAJGANJ	MAHARAJGANJ	Aqua	26.92000	83.49600	4/24/2022	12:57:48	D	14.20
1670	MAHARAJGANJ	MAHARAJGANJ	Aqua	26.98700	83.66200	4/24/2022	12:57:48	D	16.40
1671	MAHARAJGANJ	MAHARAJGANJ	Aqua	26.92200	83.53400	4/24/2022	12:57:48	D	19.90
1672	MAHARAJGANJ	MAHARAJGANJ	Aqua	26.96200	83.39400	4/24/2022	12:57:48	D	21.30
1673	MAHARAJGANJ	MAHARAJGANJ	Aqua	26.96500	83.34900	4/24/2022	12:57:48	D	21.50
1674	MAHARAJGANJ	MAHARAJGANJ	Aqua	26.91900	83.52000	4/24/2022	12:57:48	D	30.40
1675	MAHARAJGANJ	MAHARAJGANJ	Aqua	26.96500	83.40800	4/24/2022	12:57:48	D	34.30
1676	MAHARAJGANJ	MAHARAJGANJ	Aqua	26.91700	83.50600	4/24/2022	12:57:48	D	36.80
1677	MAHARAJGANJ	MAHARAJGANJ	Aqua	26.94300	83.47100	4/24/2022	12:57:48	D	41.50

1678	MAHARAJGANJ	MAHARAJGANJ	Aqua	27.00000	83.67300	4/24/2022	12:57:48	D	43.50
1679	MAHARAJGANJ	MAHARAJGANJ	Aqua	26.89400	83.53100	4/24/2022	12:57:48	D	44.40
1680	MAHARAJGANJ	MAHARAJGANJ	Aqua	26.90200	83.51500	4/24/2022	12:57:48	D	53.00
1681	MAHARAJGANJ	MAHARAJGANJ	Aqua	26.91500	83.52700	4/24/2022	12:57:48	D	56.10
1682	MAHARAJGANJ	MAHARAJGANJ	Aqua	27.11000	83.58600	4/24/2022	12:57:48	D	57.60
1683	MAHARAJGANJ	MAHARAJGANJ	Aqua	26.99800	83.66000	4/24/2022	12:57:48	D	58.30
1684	MAHARAJGANJ	MAHARAJGANJ	Aqua	27.09700	83.63100	4/24/2022	12:57:48	D	71.90
1685	MAHARAJGANJ	MAHARAJGANJ	Aqua	26.98500	83.64800	4/24/2022	12:57:48	D	74.80
1686	MAHARAJGANJ	MAHARAJGANJ	Aqua	26.91200	83.51300	4/24/2022	12:57:48	D	117.90
1687	MAHARAJGANJ	MAHARAJGANJ	Aqua	26.90700	83.54300	4/24/2022	12:57:48	D	176.10
1688	MAHARAJGANJ	MAHARAJGANJ	Aqua	27.09400	83.61800	4/24/2022	12:57:48	D	191.10
1689	MAHARAJGANJ	MAHARAJGANJ	Aqua	26.90400	83.52900	4/24/2022	12:57:48	D	312.40
1690	MAHARAJGANJ	NAUTANWA	npp	27.18440	83.42100	4/24/2022	13:40:37	D	4.90
1691	MAHARAJGANJ	NAUTANWA	npp	27.24440	83.30890	4/24/2022	00:51:02	N	0.80
1692	MAHARAJGANJ	NAUTANWA	npp	27.24540	83.31000	4/24/2022	00:51:02	N	1.00
1693	MAHARAJGANJ	NAUTANWA	npp	27.26380	83.50390	4/24/2022	13:40:37	D	15.80
1694	MAHARAJGANJ	NAUTANWA	npp	27.26410	83.50760	4/24/2022	13:40:37	D	15.80
1695	MAHARAJGANJ	NAUTANWA	npp	27.26440	83.51140	4/24/2022	13:40:37	D	18.60
1696	MAHARAJGANJ	NAUTANWA	npp	27.26590	83.49750	4/24/2022	00:51:02	N	0.40
1697	MAHARAJGANJ	NAUTANWA	npp	27.39630	83.50040	4/24/2022	13:40:37	D	5.30
1698	MAHARAJGANJ	NAUTANWA	npp	27.40180	83.50020	4/24/2022	00:51:02	N	0.90
1699	MAHARAJGANJ	NAUTANWA	npp	27.40520	83.60860	4/24/2022	13:40:37	D	5.80
1700	MAHARAJGANJ	NAUTANWA	npp	27.40550	83.61250	4/24/2022	13:40:37	D	5.80
1701	MAHARAJGANJ	NAUTANWA	npp	27.40780	83.60330	4/24/2022	00:51:02	N	0.80
1702	MAHARAJGANJ	NAUTANWA	npp	27.40810	83.59770	4/24/2022	00:51:02	N	0.80
1703	MAHARAJGANJ	NAUTANWA	npp	27.40840	83.60060	4/24/2022	02:31:20	N	0.20
1704	MAHARAJGANJ	NAUTANWA	npp	27.41150	83.54680	4/24/2022	00:51:02	N	0.90
1705	MAHARAJGANJ	NAUTANWA	npp	27.41410	83.54780	4/24/2022	00:51:02	N	1.30
1706	MAHARAJGANJ	NAUTANWA	npp	27.41450	83.52190	4/24/2022	13:40:37	D	10.40
1707	MAHARAJGANJ	NAUTANWA	npp	27.41480	83.52570	4/24/2022	13:40:37	D	10.40
1708	MAHARAJGANJ	NAUTANWA	npp	27.41550	83.53340	4/24/2022	13:40:37	D	15.50
1709	MAHARAJGANJ	NAUTANWA	npp	27.41560	83.52450	4/24/2022	13:40:37	D	20.00
1710	MAHARAJGANJ	NAUTANWA	npp	27.41600	83.54540	4/24/2022	02:31:20	N	1.00

1711	MAHARAJGANJ	NAUTANWA	npp	27.41620	83.53230	4/24/2022	13:40:37	D	17.30
1712	MAHARAJGANJ	NAUTANWA	npp	27.41650	83.53610	4/24/2022	13:40:37	D	6.70
1713	MAHARAJGANJ	NAUTANWA	npp	27.41930	83.52480	4/24/2022	12:01:45	D	9.40
1714	MAHARAJGANJ	NAUTANWA	npp	27.42380	83.55360	4/24/2022	00:51:02	N	0.90
1715	MAHARAJGANJ	NAUTANWA	npp	27.42600	83.52850	4/24/2022	13:40:37	D	7.50
1716	MAHARAJGANJ	NAUTANWA	npp	27.42630	83.53240	4/24/2022	13:40:37	D	7.50
1717	MAHARAJGANJ	NAUTANWA	npp	27.42640	83.55460	4/24/2022	00:51:02	N	1.10
1718	MAHARAJGANJ	NAUTANWA	npp	27.42660	83.53630	4/24/2022	13:40:37	D	13.20
1719	MAHARAJGANJ	NAUTANWA	npp	27.42680	83.52740	4/24/2022	13:40:37	D	6.10
1720	MAHARAJGANJ	NAUTANWA	npp	27.42700	83.54010	4/24/2022	13:40:37	D	13.20
1721	MAHARAJGANJ	NAUTANWA	npp	27.42710	83.53120	4/24/2022	13:40:37	D	6.10
1722	MAHARAJGANJ	NAUTANWA	npp	27.42740	83.53510	4/24/2022	13:40:37	D	8.50
1723	MAHARAJGANJ	NAUTANWA	npp	27.42770	83.53890	4/24/2022	13:40:37	D	8.50
1724	MAHARAJGANJ	NAUTANWA	npp	27.43140	83.52800	4/24/2022	13:40:37	D	5.30
1725	MAHARAJGANJ	NAUTANWA	npp	27.43170	83.53190	4/24/2022	13:40:37	D	5.30
1726	MAHARAJGANJ	NAUTANWA	npp	27.43210	83.53580	4/24/2022	13:40:37	D	5.10
1727	MAHARAJGANJ	NAUTANWA	npp	27.43240	83.53960	4/24/2022	13:40:37	D	5.10
1728	MAHARAJGANJ	NAUTANWA	npp	27.43250	83.53070	4/24/2022	13:40:37	D	6.10
1729	MAHARAJGANJ	NAUTANWA	npp	27.43270	83.52040	4/24/2022	12:01:45	D	6.00
1730	MAHARAJGANJ	NAUTANWA	npp	27.43280	83.53460	4/24/2022	13:40:37	D	8.50
1731	MAHARAJGANJ	NAUTANWA	npp	27.43310	83.53840	4/24/2022	13:40:37	D	8.50
1732	MAHARAJGANJ	NAUTANWA	npp	27.43650	83.52370	4/24/2022	13:40:37	D	6.50
1733	MAHARAJGANJ	NAUTANWA	npp	27.43690	83.52750	4/24/2022	13:40:37	D	5.30
1734	MAHARAJGANJ	NAUTANWA	npp	27.43750	83.53520	4/24/2022	13:40:37	D	5.10
1735	MAHARAJGANJ	NAUTANWA	npp	27.43770	83.52630	4/24/2022	13:40:37	D	8.50
1736	MAHARAJGANJ	NAUTANWA	npp	27.43820	83.53400	4/24/2022	13:40:37	D	5.90
1737	MAHARAJGANJ	NAUTANWA	npp	27.44300	83.59590	4/24/2022	00:51:02	N	0.40
1738	MAHARAJGANJ	NAUTANWA	npp	27.45460	83.51130	4/24/2022	00:51:02	N	0.70
1739	MAHARAJGANJ	NAUTANWA	npp	27.45740	83.56880	4/24/2022	00:51:02	N	1.00
1740	MAHARAJGANJ	NAUTANWA	npp	27.45760	83.57120	4/24/2022	13:40:37	D	4.40
1741	MAHARAJGANJ	NAUTANWA	npp	27.45780	83.56310	4/24/2022	00:51:02	N	1.00
1742	MAHARAJGANJ	NAUTANWA	npp	27.46020	83.57000	4/24/2022	02:31:20	N	1.20
1743	MAHARAJGANJ	NAUTANWA	npp	27.46060	83.53960	4/24/2022	13:40:37	D	8.40

1744	MAHARAJGANJ	NAUTANWA	npp	27.46150	83.55130	4/24/2022	13:40:37	D	2.70
1745	MAHARAJGANJ	NAUTANWA	npp	27.46310	83.57180	4/24/2022	02:31:20	N	0.80
1746	MAHARAJGANJ	NAUTANWA	npp	27.46380	83.56930	4/24/2022	00:51:02	N	1.00
1747	MAHARAJGANJ	NAUTANWA	Aqua	27.42100	83.54900	4/24/2022	12:57:48	D	16.30
1748	MAHARAJGANJ	NAUTANWA	Aqua	27.45900	83.58300	4/24/2022	12:57:48	D	28.30
1749	MAHARAJGANJ	NAUTANWA	Aqua	27.39100	83.49900	4/24/2022	12:57:48	D	34.60
1750	MAHARAJGANJ	NAUTANWA	Aqua	27.25900	83.49800	4/24/2022	12:57:48	D	38.90
1751	MAHARAJGANJ	NAUTANWA	Aqua	27.41600	83.52200	4/24/2022	12:57:48	D	46.70
1752	MAHARAJGANJ	NAUTANWA	Aqua	27.18400	83.42000	4/24/2022	12:57:48	D	52.10
1753	MAHARAJGANJ	NAUTANWA	Aqua	27.41900	83.53500	4/24/2022	12:57:48	D	73.00
1754	MAHARAJGANJ	NAUTANWA	Aqua	27.42900	83.53300	4/24/2022	12:57:48	D	136.80
1755	MAHARAJGANJ	NICHLAUL	npp	27.14190	83.69950	4/24/2022	00:51:02	N	1.10
1756	MAHARAJGANJ	NICHLAUL	npp	27.14820	83.70000	4/24/2022	00:51:02	N	2.30
1757	MAHARAJGANJ	NICHLAUL	npp	27.15370	83.71160	4/24/2022	00:51:02	N	2.70
1758	MAHARAJGANJ	NICHLAUL	npp	27.15970	83.71770	4/24/2022	00:51:02	N	1.00
1759	MAHARAJGANJ	NICHLAUL	npp	27.18340	83.69880	4/24/2022	00:51:02	N	4.20
1760	MAHARAJGANJ	NICHLAUL	npp	27.18490	83.69900	4/24/2022	02:31:20	N	0.90
1761	MAHARAJGANJ	NICHLAUL	npp	27.18590	83.70340	4/24/2022	00:51:02	N	3.50
1762	MAHARAJGANJ	NICHLAUL	npp	27.18620	83.69400	4/24/2022	02:31:20	N	0.90
1763	MAHARAJGANJ	NICHLAUL	npp	27.18620	83.69790	4/24/2022	00:51:02	N	3.50
1764	MAHARAJGANJ	NICHLAUL	npp	27.18660	83.69240	4/24/2022	00:51:02	N	3.60
1765	MAHARAJGANJ	NICHLAUL	npp	27.18950	83.69930	4/24/2022	02:31:20	N	1.50
1766	MAHARAJGANJ	NICHLAUL	npp	27.18970	83.69930	4/24/2022	00:51:02	N	1.90
1767	MAHARAJGANJ	NICHLAUL	npp	27.19000	83.69380	4/24/2022	00:51:02	N	1.90
1768	MAHARAJGANJ	NICHLAUL	npp	27.19070	83.69430	4/24/2022	02:31:20	N	1.30
1769	MAHARAJGANJ	NICHLAUL	npp	27.19210	83.69590	4/24/2022	02:31:20	N	0.90
1770	MAHARAJGANJ	NICHLAUL	npp	27.19560	83.70540	4/24/2022	00:51:02	N	1.40
1771	MAHARAJGANJ	NICHLAUL	npp	27.19630	83.69850	4/24/2022	13:40:37	D	2.90
1772	MAHARAJGANJ	NICHLAUL	npp	27.20150	83.69400	4/24/2022	13:40:37	D	6.20
1773	MAHARAJGANJ	NICHLAUL	npp	27.20180	83.69790	4/24/2022	13:40:37	D	4.70
1774	MAHARAJGANJ	NICHLAUL	npp	27.20210	83.70190	4/24/2022	13:40:37	D	4.70
1775	MAHARAJGANJ	NICHLAUL	npp	27.23090	83.64390	4/24/2022	02:31:20	N	1.50
1776	MAHARAJGANJ	NICHLAUL	npp	27.23620	83.64740	4/24/2022	13:40:37	D	7.80

1777	MAHARAJGANJ	NICHLAUL	npp	27.23670	83.64640	4/24/2022	13:40:37	D	3.60
1778	MAHARAJGANJ	NICHLAUL	npp	27.23700	83.65030	4/24/2022	13:40:37	D	3.60
1779	MAHARAJGANJ	NICHLAUL	npp	27.24460	83.63170	4/24/2022	00:51:02	N	0.60
1780	MAHARAJGANJ	NICHLAUL	npp	27.25540	83.66070	4/24/2022	00:51:02	N	1.20
1781	MAHARAJGANJ	NICHLAUL	npp	27.26100	83.67240	4/24/2022	00:51:02	N	1.50
1782	MAHARAJGANJ	NICHLAUL	npp	27.26170	83.66130	4/24/2022	00:51:02	N	1.20
1783	MAHARAJGANJ	NICHLAUL	npp	27.26690	83.67850	4/24/2022	00:51:02	N	1.70
1784	MAHARAJGANJ	NICHLAUL	npp	27.26710	83.67680	4/24/2022	02:31:20	N	0.50
1785	MAHARAJGANJ	NICHLAUL	npp	27.28100	83.65730	4/24/2022	00:51:02	N	0.70
1786	MAHARAJGANJ	NICHLAUL	npp	27.28130	83.65180	4/24/2022	00:51:02	N	1.20
1787	MAHARAJGANJ	NICHLAUL	npp	27.28380	83.65430	4/24/2022	00:51:02	N	0.50
1788	MAHARAJGANJ	NICHLAUL	npp	27.31300	83.69610	4/24/2022	00:51:02	N	0.80
1789	MAHARAJGANJ	NICHLAUL	npp	27.32050	83.72770	4/24/2022	00:51:02	N	0.80
1790	MAHARAJGANJ	NICHLAUL	npp	27.32360	83.68340	4/24/2022	00:51:02	N	1.60
1791	MAHARAJGANJ	NICHLAUL	npp	27.32590	83.69160	4/24/2022	00:51:02	N	1.40
1792	MAHARAJGANJ	NICHLAUL	npp	27.33510	83.71530	4/24/2022	02:31:20	N	1.00
1793	MAHARAJGANJ	NICHLAUL	npp	27.33710	83.71490	4/24/2022	00:51:02	N	0.90
1794	MAHARAJGANJ	NICHLAUL	npp	27.35700	83.70000	4/24/2022	00:51:02	N	1.20
1795	MAHARAJGANJ	NICHLAUL	npp	27.35740	83.69450	4/24/2022	00:51:02	N	1.20
1796	MAHARAJGANJ	NICHLAUL	npp	27.36860	83.70300	4/24/2022	13:40:37	D	3.10
1797	MAHARAJGANJ	NICHLAUL	npp	27.36890	83.70690	4/24/2022	13:40:37	D	4.70
1798	MAHARAJGANJ	NICHLAUL	npp	27.36990	83.69550	4/24/2022	00:51:02	N	1.60
1799	MAHARAJGANJ	NICHLAUL	npp	27.37080	83.70000	4/24/2022	02:31:20	N	1.30
1800	MAHARAJGANJ	NICHLAUL	npp	27.37110	83.67340	4/24/2022	02:31:20	N	0.40
1801	MAHARAJGANJ	NICHLAUL	npp	27.37760	83.69760	4/24/2022	12:01:45	D	5.60
1802	MAHARAJGANJ	NICHLAUL	npp	27.38400	83.73110	4/24/2022	00:51:02	N	1.00
1803	MAHARAJGANJ	NICHLAUL	npp	27.38470	83.72050	4/24/2022	02:31:20	N	0.70
1804	MAHARAJGANJ	NICHLAUL	npp	27.38650	83.72210	4/24/2022	02:31:20	N	0.90
1805	MAHARAJGANJ	NICHLAUL	npp	27.38760	83.67000	4/24/2022	00:51:02	N	1.40
1806	MAHARAJGANJ	NICHLAUL	npp	27.39700	83.66990	4/24/2022	00:51:02	N	1.10
1807	MAHARAJGANJ	NICHLAUL	Aqua	27.19900	83.68700	4/24/2022	12:57:48	D	15.40
1808	MAHARAJGANJ	NICHLAUL	Aqua	27.19300	83.71700	4/24/2022	12:57:48	D	21.10
1809	MAHARAJGANJ	NICHLAUL	Aqua	27.20100	83.70100	4/24/2022	12:57:48	D	50.40

1810	MAHARAJGANJ	PHARENDA	npp	27.09350	83.19400	4/24/2022	12:01:45	D	10.30
1811	MAHARAJGANJ	PHARENDA	npp	27.09440	83.19110	4/24/2022	12:01:45	D	5.30
1812	MAHARAJGANJ	PHARENDA	npp	27.09540	83.19120	4/24/2022	13:40:37	D	8.40
1813	MAHARAJGANJ	PHARENDA	npp	27.09570	83.19490	4/24/2022	13:40:37	D	8.40
1814	MAHARAJGANJ	PHARENDA	npp	27.10560	83.36130	4/24/2022	00:51:02	N	0.40
1815	MAHARAJGANJ	PHARENDA	npp	27.10720	83.36360	4/24/2022	02:31:20	N	0.60
1816	MAHARAJGANJ	PHARENDA	npp	27.11320	83.34500	4/24/2022	13:40:37	D	4.10
1817	MAHARAJGANJ	PHARENDA	npp	27.11890	83.15230	4/24/2022	13:40:37	D	5.10
1818	MAHARAJGANJ	PHARENDA	npp	27.11920	83.15590	4/24/2022	13:40:37	D	5.10
1819	MAHARAJGANJ	PHARENDA	npp	27.12000	83.36250	4/24/2022	02:31:20	N	0.30
1820	MAHARAJGANJ	PHARENDA	npp	27.12380	83.36360	4/24/2022	00:51:02	N	0.90
1821	MAHARAJGANJ	PHARENDA	npp	27.12420	83.15180	4/24/2022	13:40:37	D	11.20
1822	MAHARAJGANJ	PHARENDA	npp	27.12480	83.36300	4/24/2022	00:51:02	N	0.50
1823	MAHARAJGANJ	PHARENDA	npp	27.12510	83.16270	4/24/2022	13:40:37	D	11.90
1824	MAHARAJGANJ	PHARENDA	npp	27.12540	83.16630	4/24/2022	13:40:37	D	12.50
1825	MAHARAJGANJ	PHARENDA	npp	27.12570	83.16990	4/24/2022	13:40:37	D	12.50
1826	MAHARAJGANJ	PHARENDA	npp	27.12650	83.15070	4/24/2022	12:01:45	D	16.20
1827	MAHARAJGANJ	PHARENDA	npp	27.12830	83.14020	4/24/2022	12:01:45	D	13.30
1828	MAHARAJGANJ	PHARENDA	npp	27.12860	83.14040	4/24/2022	13:40:37	D	2.80
1829	MAHARAJGANJ	PHARENDA	npp	27.13010	83.15850	4/24/2022	13:40:37	D	11.90
1830	MAHARAJGANJ	PHARENDA	npp	27.13030	83.14750	4/24/2022	12:01:45	D	13.30
1831	MAHARAJGANJ	PHARENDA	npp	27.13040	83.16210	4/24/2022	13:40:37	D	11.90
1832	MAHARAJGANJ	PHARENDA	npp	27.13060	83.34530	4/24/2022	02:31:20	N	1.80
1833	MAHARAJGANJ	PHARENDA	npp	27.13070	83.16570	4/24/2022	13:40:37	D	12.50
1834	MAHARAJGANJ	PHARENDA	npp	27.13130	83.14110	4/24/2022	12:01:45	D	14.70
1835	MAHARAJGANJ	PHARENDA	npp	27.13220	83.33520	4/24/2022	00:51:02	N	2.60
1836	MAHARAJGANJ	PHARENDA	npp	27.13230	83.34620	4/24/2022	00:51:02	N	2.10
1837	MAHARAJGANJ	PHARENDA	npp	27.13330	83.14840	4/24/2022	12:01:45	D	16.20
1838	MAHARAJGANJ	PHARENDA	npp	27.13820	83.13960	4/24/2022	00:51:02	N	1.40
1839	MAHARAJGANJ	PHARENDA	npp	27.13830	83.14000	4/24/2022	02:31:20	N	1.10
1840	MAHARAJGANJ	PHARENDA	npp	27.13860	83.14060	4/24/2022	00:51:02	N	1.70
1841	MAHARAJGANJ	PHARENDA	npp	27.15090	83.13890	4/24/2022	02:31:20	N	1.30
1842	MAHARAJGANJ	PHARENDA	npp	27.15160	83.13470	4/24/2022	00:51:02	N	2.40

1843	MAHARAJGANJ	PHARENDA	npp	27.15190	83.13570	4/24/2022	00:51:02	N	2.40
1844	MAHARAJGANJ	PHARENDA	npp	27.17300	83.31470	4/24/2022	00:51:02	N	0.60
1845	MAHARAJGANJ	PHARENDA	npp	27.18190	83.18870	4/24/2022	02:31:20	N	0.80
1846	MAHARAJGANJ	PHARENDA	npp	27.21150	83.19290	4/24/2022	13:40:37	D	5.50
1847	MAHARAJGANJ	PHARENDA	npp	27.21180	83.19650	4/24/2022	13:40:37	D	5.50
1848	MAHARAJGANJ	PHARENDA	npp	27.21710	83.19600	4/24/2022	13:40:37	D	5.50
1849	MAHARAJGANJ	PHARENDA	npp	27.21740	83.19970	4/24/2022	13:40:37	D	6.70
1850	MAHARAJGANJ	PHARENDA	npp	27.21770	83.20330	4/24/2022	13:40:37	D	6.70
1851	MAHARAJGANJ	PHARENDA	npp	27.22180	83.18820	4/24/2022	13:40:37	D	4.90
1852	MAHARAJGANJ	PHARENDA	npp	27.22210	83.19190	4/24/2022	13:40:37	D	14.60
1853	MAHARAJGANJ	PHARENDA	npp	27.22240	83.19550	4/24/2022	13:40:37	D	14.60
1854	MAHARAJGANJ	PHARENDA	npp	27.22270	83.19920	4/24/2022	13:40:37	D	16.60
1855	MAHARAJGANJ	PHARENDA	npp	27.27550	83.31960	4/24/2022	02:31:20	N	0.80
1856	MAHARAJGANJ	PHARENDA	npp	27.27770	83.31870	4/24/2022	02:31:20	N	0.80
1857	MAHARAJGANJ	PHARENDA	Aqua	27.18000	83.23800	4/24/2022	12:57:48	D	12.70
1858	MAHARAJGANJ	PHARENDA	Aqua	27.10500	83.33600	4/24/2022	12:57:48	D	14.80
1859	MAHARAJGANJ	PHARENDA	Aqua	27.11600	83.15400	4/24/2022	12:57:48	D	21.90
1860	MAHARAJGANJ	PHARENDA	Aqua	27.21700	83.20000	4/24/2022	12:57:48	D	37.90
1861	MAHARAJGANJ	PHARENDA	Aqua	27.11900	83.16800	4/24/2022	12:57:48	D	47.20
1862	MAHARAJGANJ	PHARENDA	Aqua	27.10700	83.35000	4/24/2022	12:57:48	D	56.90
1863	MATHURA	CHHATA	npp	27.61980	77.46660	4/24/2022	13:40:37	D	5.10
1864	MAU	GHOSI	npp	26.26550	83.48480	4/24/2022	13:40:37	D	4.30
1865	MAU	GHOSI	npp	26.26580	83.48850	4/24/2022	13:40:37	D	4.30
1866	MAU	GHOSI	npp	26.26610	83.49220	4/24/2022	13:40:37	D	9.50
1867	MAU	GHOSI	npp	26.26750	83.48530	4/24/2022	13:40:37	D	4.30
1868	MAU	GHOSI	npp	26.26790	83.48900	4/24/2022	13:40:37	D	4.30
1869	MAU	GHOSI	npp	26.26820	83.49260	4/24/2022	13:40:37	D	8.70
1870	MAU	GHOSI	Aqua	26.26500	83.48800	4/24/2022	12:57:48	D	42.60
1871	MAU	MADHUBAN	npp	26.03820	83.65590	4/24/2022	13:40:37	D	7.30
1872	MAU	MADHUBAN	npp	26.03850	83.65960	4/24/2022	13:40:37	D	11.60
1873	MAU	MADHUBAN	npp	26.04360	83.65530	4/24/2022	13:40:37	D	7.30
1874	MAU	MADHUBAN	npp	26.04390	83.65910	4/24/2022	13:40:37	D	11.60
1875	MAU	MADHUBAN	npp	26.05040	83.64600	4/24/2022	12:01:45	D	22.10

1876	MAU	MADHUBAN	npp	26.05230	83.65330	4/24/2022	12:01:45	D	22.10
1877	MAU	MADHUBAN	npp	26.21010	83.83720	4/24/2022	13:40:37	D	30.70
1878	MAU	MADHUBAN	npp	26.21040	83.84110	4/24/2022	13:40:37	D	26.10
1879	MAU	MADHUBAN	npp	26.21080	83.84490	4/24/2022	13:40:37	D	26.10
1880	MAU	MADHUBAN	npp	26.21470	83.82510	4/24/2022	13:40:37	D	10.20
1881	MAU	MADHUBAN	npp	26.21500	83.82890	4/24/2022	13:40:37	D	10.20
1882	MAU	MADHUBAN	npp	26.21530	83.83280	4/24/2022	13:40:37	D	30.70
1883	MAU	MADHUBAN	npp	26.21620	83.84440	4/24/2022	13:40:37	D	26.10
1884	MAU	MADHUBAN	npp	26.21920	83.81290	4/24/2022	13:40:37	D	4.30
1885	MAU	MADHUBAN	npp	26.21950	83.81680	4/24/2022	13:40:37	D	4.80
1886	MAU	MADHUBAN	npp	26.21980	83.82070	4/24/2022	13:40:37	D	4.80
1887	MAU	MADHUBAN	npp	26.22010	83.82450	4/24/2022	13:40:37	D	8.30
1888	MAU	MADHUBAN	npp	26.22110	83.83610	4/24/2022	13:40:37	D	5.80
1889	MAU	MADHUBAN	npp	26.22460	83.81240	4/24/2022	13:40:37	D	4.30
1890	MAU	MADHUBAN	npp	26.22500	83.81630	4/24/2022	13:40:37	D	4.80
1891	MAU	MADHUBAN	npp	26.22530	83.82010	4/24/2022	13:40:37	D	4.80
1892	MAU	MADHUBAN	npp	26.22910	83.80030	4/24/2022	13:40:37	D	4.50
1893	MAU	MADHUBAN	npp	26.22950	83.80410	4/24/2022	13:40:37	D	4.50
1894	MAU	MADHUBAN	npp	26.22980	83.80800	4/24/2022	13:40:37	D	5.90
1895	MAU	MADHUBAN	npp	26.23010	83.81190	4/24/2022	13:40:37	D	5.90
1896	MAU	MADHUBAN	npp	26.23040	83.81570	4/24/2022	13:40:37	D	5.00
1897	MAU	MADHUBAN	Aqua	26.11700	83.57700	4/24/2022	12:57:48	D	19.70
1898	MAU	MADHUBAN	Aqua	26.04800	83.65600	4/24/2022	12:57:48	D	26.30
1899	MAU	MAU	npp	25.87740	83.48650	4/24/2022	00:51:02	N	0.90
1900	MAU	MAU	npp	25.92890	83.67350	4/24/2022	13:40:37	D	5.00
1901	MAU	MAU	npp	25.92920	83.67720	4/24/2022	13:40:37	D	6.20
1902	MAU	MAU	npp	25.95570	83.72520	4/24/2022	12:01:45	D	24.70
1903	MAU	MAU	npp	25.95770	83.73240	4/24/2022	12:01:45	D	51.60
1904	MAU	MAU	Aqua	25.92200	83.68200	4/24/2022	12:57:48	D	18.20
1905	MAU	MAU	Aqua	25.98800	83.77600	4/24/2022	12:57:48	D	20.40
1906	MAU	MAU	Aqua	25.95000	83.74200	4/24/2022	12:57:48	D	20.90
1907	MIRZAPUR	CHUNAR	npp	25.16790	83.14390	4/24/2022	13:40:37	D	4.20
1908	MIRZAPUR	CHUNAR	Aqua	25.15600	83.14000	4/24/2022	12:57:48	D	17.50

1909	MIRZAPUR	LALGANJ	npp	24.95080	82.35200	4/24/2022	13:40:37	D	7.60
1910	MIRZAPUR	LALGANJ	Aqua	24.94300	82.34900	4/24/2022	12:57:48	D	24.90
1911	MUZAFARNAGAR	KAIRANA	npp	29.55980	77.18880	4/24/2022	13:40:37	D	13.20
1912	PILHIBHIT	BISALPUR	npp	28.24100	79.94450	4/24/2022	13:40:37	D	13.30
1913	PILHIBHIT	PILHIBHIT	npp	28.66550	79.67270	4/24/2022	13:40:37	D	6.20
1914	PILHIBHIT	PILHIBHIT	npp	28.66720	79.67410	4/24/2022	13:40:37	D	7.30
1915	PILHIBHIT	PILHIBHIT	npp	28.66980	79.69360	4/24/2022	02:31:20	N	0.90
1916	PILHIBHIT	PILHIBHIT	npp	28.67040	79.67680	4/24/2022	13:40:37	D	6.90
1917	PILHIBHIT	PILHIBHIT	npp	28.69230	79.66130	4/24/2022	13:40:37	D	4.40
1918	PILHIBHIT	PILHIBHIT	npp	28.69870	79.66260	4/24/2022	02:31:20	N	1.10
1919	PILHIBHIT	PILHIBHIT	npp	28.69990	79.65720	4/24/2022	02:31:20	N	1.10
1920	PILHIBHIT	PILHIBHIT	npp	28.70090	79.66210	4/24/2022	02:31:20	N	2.00
1921	PILHIBHIT	PILHIBHIT	npp	28.70210	79.65670	4/24/2022	02:31:20	N	0.80
1922	PILHIBHIT	PILHIBHIT	npp	28.71830	79.65790	4/24/2022	13:40:37	D	6.70
1923	PILHIBHIT	PILHIBHIT	npp	28.71880	79.66260	4/24/2022	13:40:37	D	8.30
1924	PILHIBHIT	PILHIBHIT	npp	28.71920	79.66730	4/24/2022	13:40:37	D	8.30
1925	PILHIBHIT	PILHIBHIT	npp	28.73760	79.76010	4/24/2022	13:40:37	D	12.20
1926	PILHIBHIT	PILHIBHIT	npp	28.74050	79.74540	4/24/2022	13:40:37	D	9.70
1927	PILHIBHIT	PILHIBHIT	npp	28.74250	79.76430	4/24/2022	13:40:37	D	9.90
1928	PILHIBHIT	PILHIBHIT	npp	28.74290	79.76900	4/24/2022	13:40:37	D	9.90
1929	PILHIBHIT	PILHIBHIT	npp	28.74390	79.73540	4/24/2022	13:40:37	D	9.60
1930	PILHIBHIT	PILHIBHIT	npp	28.74640	79.88950	4/24/2022	13:40:37	D	13.10
1931	PILHIBHIT	PILHIBHIT	npp	28.75030	79.88410	4/24/2022	13:40:37	D	5.30
1932	PILHIBHIT	PILHIBHIT	npp	28.75900	79.79580	4/24/2022	13:40:37	D	3.10
1933	PILHIBHIT	PILHIBHIT	Terra	28.68800	79.71400	4/24/2022	11:23:22	D	28.10
1934	PILHIBHIT	PILHIBHIT	Terra	28.74900	79.75700	4/24/2022	11:23:22	D	29.40
1935	PILHIBHIT	PILHIBHIT	Terra	28.74800	79.86800	4/24/2022	11:23:22	D	41.80
1936	PILHIBHIT	PILHIBHIT	Terra	28.75000	79.88900	4/24/2022	11:23:22	D	43.20
1937	PILHIBHIT	PILHIBHIT	Terra	28.75400	79.73200	4/24/2022	11:23:22	D	58.50
1938	PILHIBHIT	PILHIBHIT	Terra	28.74300	79.89300	4/24/2022	11:23:22	D	74.30
1939	PILHIBHIT	PURANPUR	npp	28.33400	80.25050	4/24/2022	13:40:37	D	5.90
1940	PILHIBHIT	PURANPUR	npp	28.43320	80.18070	4/24/2022	13:40:37	D	3.00
1941	PILHIBHIT	PURANPUR	npp	28.47840	80.22540	4/24/2022	13:40:37	D	18.00

1942	PILHIBHIT	PURANPUR	npp	28.55670	80.21280	4/24/2022	13:40:37	D	7.40
1943	PILHIBHIT	PURANPUR	npp	28.55910	80.15240	4/24/2022	02:31:20	N	1.50
1944	PILHIBHIT	PURANPUR	npp	28.56170	80.14070	4/24/2022	02:31:20	N	0.60
1945	PILHIBHIT	PURANPUR	npp	28.56380	80.15370	4/24/2022	02:31:20	N	1.90
1946	PILHIBHIT	PURANPUR	npp	28.56510	80.16130	4/24/2022	13:40:37	D	19.60
1947	PILHIBHIT	PURANPUR	npp	28.57360	80.15100	4/24/2022	02:31:20	N	1.40
1948	PILHIBHIT	PURANPUR	npp	28.57450	80.15060	4/24/2022	02:31:20	N	0.60
1949	PILHIBHIT	PURANPUR	npp	28.58240	80.15410	4/24/2022	13:40:37	D	3.90
1950	PILHIBHIT	PURANPUR	npp	28.59140	80.07970	4/24/2022	13:40:37	D	4.40
1951	PILHIBHIT	PURANPUR	npp	28.59260	80.07790	4/24/2022	13:40:37	D	6.60
1952	PILHIBHIT	PURANPUR	npp	28.59310	80.08280	4/24/2022	13:40:37	D	6.00
1953	PILHIBHIT	PURANPUR	npp	28.59580	80.07920	4/24/2022	13:40:37	D	4.40
1954	PILHIBHIT	PURANPUR	npp	28.60520	80.08290	4/24/2022	13:40:37	D	9.20
1955	PILHIBHIT	PURANPUR	Aqua	28.34800	80.23300	4/24/2022	12:57:48	D	28.70
1956	PILHIBHIT	PURANPUR	Aqua	28.60100	80.09700	4/24/2022	12:57:48	D	32.60
1957	PILHIBHIT	PURANPUR	Aqua	28.57200	80.15700	4/24/2022	12:57:48	D	34.50
1958	PILHIBHIT	PURANPUR	Aqua	28.55600	80.20700	4/24/2022	12:57:48	D	56.70
1959	PILHIBHIT	PURANPUR	Terra	28.35600	80.23400	4/24/2022	11:23:22	D	103.90
1960	PILHIBHIT	PURANPUR	Aqua	28.59700	80.08200	4/24/2022	12:57:48	D	113.20
1961	PRATAPGARH	PATTI	npp	25.99180	82.19420	4/24/2022	13:40:37	D	8.20
1962	PRATAPGARH	PATTI	Aqua	25.98900	82.18200	4/24/2022	12:57:48	D	19.00
1963	PRATAPGARH	PRATAPGARH	npp	25.91590	81.95360	4/24/2022	13:40:37	D	6.30
1964	RAIBEARELI	LALGANJ	npp	26.18440	80.82380	4/24/2022	13:40:37	D	4.40
1965	RAIBEARELI	MAHARAJGANG	npp	26.51550	81.26790	4/24/2022	13:40:37	D	3.80
1966	RAIBEARELI	SALON	npp	26.22010	81.40930	4/24/2022	13:40:37	D	3.10
1967	RAIBEARELI	TILOI	npp	26.26200	81.44850	4/24/2022	13:40:37	D	7.60
1968	RAIBEARELI	TILOI	npp	26.28330	81.50470	4/24/2022	13:40:37	D	8.00
1969	RAIBEARELI	TILOI	npp	26.33870	81.43700	4/24/2022	13:40:37	D	6.00
1970	RAIBEARELI	TILOI	npp	26.33930	81.44250	4/24/2022	13:40:37	D	4.90
1971	RAIBEARELI	TILOI	npp	26.47290	81.53030	4/24/2022	13:40:37	D	10.30
1972	RAIBEARELI	TILOI	npp	26.53350	81.45350	4/24/2022	13:40:37	D	16.20
1973	RAIBEARELI	TILOI	npp	26.53350	81.50400	4/24/2022	13:40:37	D	14.70
1974	RAIBEARELI	TILOI	npp	26.53400	81.45910	4/24/2022	13:40:37	D	12.80

1975	RAIBEARELI	TILOI	npp	26.53770	81.49790	4/24/2022	13:40:37	D	10.10
1976	RAIBEARELI	TILOI	npp	26.53820	81.45290	4/24/2022	13:40:37	D	7.10
1977	RAIBEARELI	TILOI	npp	26.53830	81.50350	4/24/2022	13:40:37	D	14.70
1978	RAIBEARELI	TILOI	npp	26.54240	81.44690	4/24/2022	13:40:37	D	7.10
1979	RAIBEARELI	TILOI	npp	26.54290	81.45240	4/24/2022	13:40:37	D	7.10
1980	RAIBEARELI	TILOI	Aqua	26.53100	81.45200	4/24/2022	12:57:48	D	18.10
1981	RAIBEARELI	TILOI	Aqua	26.33800	81.43500	4/24/2022	12:57:48	D	18.40
1982	RAMPUR	BILASPUR	npp	28.89200	79.19730	4/24/2022	13:40:37	D	6.50
1983	RAMPUR	BILASPUR	npp	28.92070	79.30610	4/24/2022	13:40:37	D	19.00
1984	RAMPUR	MILAK	npp	28.53590	79.14410	4/24/2022	13:40:37	D	3.90
1985	RAMPUR	SUAR	npp	29.12850	79.09550	4/24/2022	13:40:37	D	5.20
1986	RAMPUR	SUAR	npp	29.12890	79.09980	4/24/2022	13:40:37	D	5.80
1987	RAMPUR	SUAR	Aqua	29.01500	79.19600	4/24/2022	12:57:48	D	32.80
1988	SANTKABIRNAGAR	GHANGHATA	npp	26.49710	82.97550	4/24/2022	13:40:37	D	3.90
1989	SANTKABIRNAGAR	GHANGHATA	npp	26.49740	82.97890	4/24/2022	13:40:37	D	6.30
1990	SANTKABIRNAGAR	GHANGHATA	npp	26.55580	83.05670	4/24/2022	02:31:20	N	1.00
1991	SANTKABIRNAGAR	GHANGHATA	npp	26.56100	83.04410	4/24/2022	13:40:37	D	3.20
1992	SANTKABIRNAGAR	GHANGHATA	npp	26.56270	83.05380	4/24/2022	02:31:20	N	1.00
1993	SANTKABIRNAGAR	GHANGHATA	npp	26.56390	83.04910	4/24/2022	02:31:20	N	2.20
1994	SANTKABIRNAGAR	GHANGHATA	npp	26.56670	82.86620	4/24/2022	13:40:37	D	3.90
1995	SANTKABIRNAGAR	GHANGHATA	npp	26.56680	83.05140	4/24/2022	02:31:20	N	1.70
1996	SANTKABIRNAGAR	GHANGHATA	npp	26.57160	83.03260	4/24/2022	02:31:20	N	0.40
1997	SANTKABIRNAGAR	GHANGHATA	npp	26.57190	82.86570	4/24/2022	13:40:37	D	7.00
1998	SANTKABIRNAGAR	GHANGHATA	npp	26.57280	83.02790	4/24/2022	02:31:20	N	0.90
1999	SANTKABIRNAGAR	GHANGHATA	npp	26.57430	83.03220	4/24/2022	02:31:20	N	1.10
2000	SANTKABIRNAGAR	GHANGHATA	npp	26.57620	82.85500	4/24/2022	13:40:37	D	6.00
2001	SANTKABIRNAGAR	GHANGHATA	npp	26.57640	82.85840	4/24/2022	13:40:37	D	4.10
2002	SANTKABIRNAGAR	GHANGHATA	npp	26.57670	82.86180	4/24/2022	13:40:37	D	4.10
2003	SANTKABIRNAGAR	GHANGHATA	npp	26.58820	82.93300	4/24/2022	13:40:37	D	3.50
2004	SANTKABIRNAGAR	GHANGHATA	npp	26.58850	82.93640	4/24/2022	13:40:37	D	3.50
2005	SANTKABIRNAGAR	GHANGHATA	npp	26.58980	82.93870	4/24/2022	12:01:45	D	32.90
2006	SANTKABIRNAGAR	GHANGHATA	npp	26.59090	82.93360	4/24/2022	12:01:45	D	21.20
2007	SANTKABIRNAGAR	GHANGHATA	npp	26.59310	82.94140	4/24/2022	12:01:45	D	21.20

2008	SANTKABIRNAGAR	GHANGHATA	npp	26.59340	82.93250	4/24/2022	13:40:37	D	3.50
2009	SANTKABIRNAGAR	GHANGHATA	npp	26.59570	82.92350	4/24/2022	12:01:45	D	6.90
2010	SANTKABIRNAGAR	GHANGHATA	npp	26.59790	82.93130	4/24/2022	12:01:45	D	10.80
2011	SANTKABIRNAGAR	GHANGHATA	Aqua	26.57400	82.83900	4/24/2022	12:57:48	D	114.30
2012	SANTKABIRNAGAR	KHALILABAD	npp	26.81670	82.95210	4/24/2022	13:40:37	D	3.80
2013	SANTKABIRNAGAR	KHALILABAD	npp	26.81700	82.95560	4/24/2022	13:40:37	D	5.10
2014	SANTKABIRNAGAR	KHALILABAD	npp	26.82050	83.00330	4/24/2022	00:51:02	N	1.20
2015	SANTKABIRNAGAR	KHALILABAD	npp	26.82070	83.00290	4/24/2022	00:51:02	N	1.40
2016	SANTKABIRNAGAR	KHALILABAD	npp	26.83890	83.02290	4/24/2022	00:51:02	N	1.30
2017	SANTKABIRNAGAR	KHALILABAD	npp	26.83910	83.02260	4/24/2022	00:51:02	N	0.90
2018	SANTKABIRNAGAR	KHALILABAD	npp	26.84290	83.02730	4/24/2022	02:31:20	N	1.00
2019	SANTKABIRNAGAR	KHALILABAD	npp	26.84540	83.02340	4/24/2022	00:51:02	N	1.30
2020	SANTKABIRNAGAR	KHALILABAD	npp	26.84570	83.02320	4/24/2022	00:51:02	N	0.90
2021	SANTKABIRNAGAR	KHALILABAD	npp	26.85830	82.91840	4/24/2022	12:01:45	D	7.10
2022	SANTKABIRNAGAR	KHALILABAD	npp	26.86020	82.91650	4/24/2022	12:01:45	D	9.00
2023	SANTKABIRNAGAR	KHALILABAD	npp	26.87070	82.93400	4/24/2022	00:51:02	N	1.30
2024	SANTKABIRNAGAR	KHALILABAD	npp	26.87440	82.87280	4/24/2022	00:51:02	N	1.60
2025	SANTKABIRNAGAR	KHALILABAD	npp	26.87580	82.87020	4/24/2022	02:31:20	N	0.70
2026	SANTKABIRNAGAR	KHALILABAD	npp	26.87760	83.10670	4/24/2022	13:40:37	D	2.80
2027	SANTKABIRNAGAR	KHALILABAD	npp	26.87790	83.11020	4/24/2022	13:40:37	D	2.80
2028	SANTKABIRNAGAR	KHALILABAD	npp	26.91120	82.91730	4/24/2022	12:01:45	D	12.90
2029	SANTKABIRNAGAR	KHALILABAD	npp	26.91330	82.91560	4/24/2022	12:01:45	D	22.00
2030	SANTKABIRNAGAR	KHALILABAD	Aqua	26.82500	82.93900	4/24/2022	12:57:48	D	17.00
2031	SANTKABIRNAGAR	KHALILABAD	Aqua	26.91400	82.91200	4/24/2022	12:57:48	D	28.00
2032	SANTKABIRNAGAR	KHALILABAD	Aqua	26.91700	82.92700	4/24/2022	12:57:48	D	28.60
2033	SANTKABIRNAGAR	KHALILABAD	Aqua	26.91200	82.92000	4/24/2022	12:57:48	D	49.50
2034	SANTKABIRNAGAR	MEHDAWAL	npp	26.89950	83.01330	4/24/2022	12:01:45	D	11.20
2035	SANTKABIRNAGAR	MEHDAWAL	npp	26.89990	83.00360	4/24/2022	12:01:45	D	15.80
2036	SANTKABIRNAGAR	MEHDAWAL	npp	26.90200	83.01120	4/24/2022	12:01:45	D	15.80
2037	SANTKABIRNAGAR	MEHDAWAL	npp	26.90440	83.00340	4/24/2022	12:01:45	D	20.70
2038	SANTKABIRNAGAR	MEHDAWAL	npp	26.90550	83.19970	4/24/2022	12:01:45	D	6.10
2039	SANTKABIRNAGAR	MEHDAWAL	npp	26.90640	83.01100	4/24/2022	12:01:45	D	11.20
2040	SANTKABIRNAGAR	MEHDAWAL	npp	26.90770	82.97380	4/24/2022	00:51:02	N	1.20

2041	SANTKABIRNAGAR	MEHDAWAL	npp	26.91030	83.19000	4/24/2022	12:01:45	D	6.10
2042	SANTKABIRNAGAR	MEHDAWAL	npp	26.91230	82.99400	4/24/2022	00:51:02	N	2.00
2043	SANTKABIRNAGAR	MEHDAWAL	npp	26.91270	82.98800	4/24/2022	00:51:02	N	2.00
2044	SANTKABIRNAGAR	MEHDAWAL	npp	26.91280	82.99130	4/24/2022	02:31:20	N	0.90
2045	SANTKABIRNAGAR	MEHDAWAL	npp	26.91310	82.99260	4/24/2022	00:51:02	N	4.00
2046	SANTKABIRNAGAR	MEHDAWAL	npp	26.91340	82.97580	4/24/2022	00:51:02	N	3.70
2047	SANTKABIRNAGAR	MEHDAWAL	npp	26.91340	82.98650	4/24/2022	00:51:02	N	2.70
2048	SANTKABIRNAGAR	MEHDAWAL	npp	26.91380	82.98050	4/24/2022	00:51:02	N	2.70
2049	SANTKABIRNAGAR	MEHDAWAL	npp	26.91420	82.97440	4/24/2022	00:51:02	N	1.20
2050	SANTKABIRNAGAR	MEHDAWAL	npp	26.91720	83.18770	4/24/2022	12:01:45	D	5.70
2051	SANTKABIRNAGAR	MEHDAWAL	npp	26.91920	82.98850	4/24/2022	00:51:02	N	3.80
2052	SANTKABIRNAGAR	MEHDAWAL	npp	26.91950	82.98240	4/24/2022	00:51:02	N	2.90
2053	SANTKABIRNAGAR	MEHDAWAL	npp	26.91960	82.98860	4/24/2022	02:31:20	N	1.20
2054	SANTKABIRNAGAR	MEHDAWAL	npp	26.92000	82.98710	4/24/2022	00:51:02	N	1.70
2055	SANTKABIRNAGAR	MEHDAWAL	npp	26.92040	82.98100	4/24/2022	00:51:02	N	1.70
2056	SANTKABIRNAGAR	MEHDAWAL	npp	26.92170	83.18900	4/24/2022	13:40:37	D	7.20
2057	SANTKABIRNAGAR	MEHDAWAL	npp	26.92200	83.19260	4/24/2022	13:40:37	D	7.20
2058	SANTKABIRNAGAR	MEHDAWAL	npp	26.92230	83.19620	4/24/2022	13:40:37	D	6.20
2059	SANTKABIRNAGAR	MEHDAWAL	npp	26.92260	83.19980	4/24/2022	13:40:37	D	6.20
2060	SANTKABIRNAGAR	MEHDAWAL	npp	26.93300	83.01180	4/24/2022	13:40:37	D	6.00
2061	SANTKABIRNAGAR	MEHDAWAL	npp	26.93530	83.22410	4/24/2022	13:40:37	D	4.10
2062	SANTKABIRNAGAR	MEHDAWAL	npp	26.93760	83.00430	4/24/2022	13:40:37	D	3.80
2063	SANTKABIRNAGAR	MEHDAWAL	npp	26.93790	83.00780	4/24/2022	13:40:37	D	6.00
2064	SANTKABIRNAGAR	MEHDAWAL	npp	26.94900	83.04400	4/24/2022	00:51:02	N	0.80
2065	SANTKABIRNAGAR	MEHDAWAL	npp	26.95030	83.14410	4/24/2022	12:01:45	D	9.40
2066	SANTKABIRNAGAR	MEHDAWAL	npp	26.95070	83.20070	4/24/2022	12:01:45	D	7.70
2067	SANTKABIRNAGAR	MEHDAWAL	npp	26.95230	83.15150	4/24/2022	12:01:45	D	9.40
2068	SANTKABIRNAGAR	MEHDAWAL	npp	26.95350	83.14160	4/24/2022	12:01:45	D	15.20
2069	SANTKABIRNAGAR	MEHDAWAL	npp	26.95510	83.13430	4/24/2022	12:01:45	D	14.00
2070	SANTKABIRNAGAR	MEHDAWAL	npp	26.95560	83.14900	4/24/2022	12:01:45	D	23.30
2071	SANTKABIRNAGAR	MEHDAWAL	npp	26.95710	83.14170	4/24/2022	12:01:45	D	9.40
2072	SANTKABIRNAGAR	MEHDAWAL	npp	26.95830	83.13190	4/24/2022	12:01:45	D	15.20
2073	SANTKABIRNAGAR	MEHDAWAL	npp	26.95920	83.14920	4/24/2022	12:01:45	D	9.40

2074	SANTKABIRNAGAR	MEHDAWAL	npp	26.95930	83.13090	4/24/2022	13:40:37	D	4.00
2075	SANTKABIRNAGAR	MEHDAWAL	npp	26.95960	83.13450	4/24/2022	13:40:37	D	3.90
2076	SANTKABIRNAGAR	MEHDAWAL	npp	26.96040	83.13930	4/24/2022	12:01:45	D	15.20
2077	SANTKABIRNAGAR	MEHDAWAL	npp	26.96200	83.04080	4/24/2022	00:51:02	N	1.80
2078	SANTKABIRNAGAR	MEHDAWAL	npp	26.96200	83.04130	4/24/2022	02:31:20	N	1.90
2079	SANTKABIRNAGAR	MEHDAWAL	npp	26.96200	83.13200	4/24/2022	12:01:45	D	13.00
2080	SANTKABIRNAGAR	MEHDAWAL	npp	26.96250	83.14680	4/24/2022	12:01:45	D	23.30
2081	SANTKABIRNAGAR	MEHDAWAL	npp	26.96340	83.12880	4/24/2022	13:40:37	D	3.80
2082	SANTKABIRNAGAR	MEHDAWAL	npp	26.96400	83.13940	4/24/2022	12:01:45	D	14.80
2083	SANTKABIRNAGAR	MEHDAWAL	npp	26.96520	83.12960	4/24/2022	12:01:45	D	15.00
2084	SANTKABIRNAGAR	MEHDAWAL	npp	26.96600	83.14690	4/24/2022	12:01:45	D	14.80
2085	SANTKABIRNAGAR	MEHDAWAL	npp	26.96730	83.13700	4/24/2022	12:01:45	D	15.00
2086	SANTKABIRNAGAR	MEHDAWAL	npp	26.96860	83.16900	4/24/2022	12:01:45	D	14.80
2087	SANTKABIRNAGAR	MEHDAWAL	npp	26.96870	83.12830	4/24/2022	13:40:37	D	3.80
2088	SANTKABIRNAGAR	MEHDAWAL	npp	26.96880	83.12960	4/24/2022	12:01:45	D	13.00
2089	SANTKABIRNAGAR	MEHDAWAL	npp	26.96930	83.14440	4/24/2022	12:01:45	D	34.80
2090	SANTKABIRNAGAR	MEHDAWAL	npp	26.96980	83.12990	4/24/2022	13:40:37	D	2.80
2091	SANTKABIRNAGAR	MEHDAWAL	npp	26.97070	83.17640	4/24/2022	12:01:45	D	17.30
2092	SANTKABIRNAGAR	MEHDAWAL	npp	26.97090	83.13710	4/24/2022	12:01:45	D	14.80
2093	SANTKABIRNAGAR	MEHDAWAL	npp	26.97190	83.16780	4/24/2022	13:40:37	D	5.70
2094	SANTKABIRNAGAR	MEHDAWAL	npp	26.97210	83.16920	4/24/2022	12:01:45	D	44.70
2095	SANTKABIRNAGAR	MEHDAWAL	npp	26.97270	83.18380	4/24/2022	12:01:45	D	17.30
2096	SANTKABIRNAGAR	MEHDAWAL	npp	26.97290	83.14450	4/24/2022	12:01:45	D	14.80
2097	SANTKABIRNAGAR	MEHDAWAL	npp	26.97330	83.16930	4/24/2022	13:40:37	D	6.70
2098	SANTKABIRNAGAR	MEHDAWAL	npp	26.97340	83.15930	4/24/2022	12:01:45	D	16.60
2099	SANTKABIRNAGAR	MEHDAWAL	npp	26.97410	83.17660	4/24/2022	12:01:45	D	44.70
2100	SANTKABIRNAGAR	MEHDAWAL	npp	26.97480	83.13850	4/24/2022	13:40:37	D	4.50
2101	SANTKABIRNAGAR	MEHDAWAL	npp	26.97490	83.15200	4/24/2022	12:01:45	D	20.20
2102	SANTKABIRNAGAR	MEHDAWAL	npp	26.97510	83.14210	4/24/2022	13:40:37	D	4.50
2103	SANTKABIRNAGAR	MEHDAWAL	npp	26.97550	83.16670	4/24/2022	12:01:45	D	16.60
2104	SANTKABIRNAGAR	MEHDAWAL	npp	26.97550	83.19460	4/24/2022	13:40:37	D	4.60
2105	SANTKABIRNAGAR	MEHDAWAL	npp	26.97580	83.19820	4/24/2022	13:40:37	D	3.60
2106	SANTKABIRNAGAR	MEHDAWAL	npp	26.97610	83.14010	4/24/2022	13:40:37	D	4.80

2107	SANTKABIRNAGAR	MEHDAWAL	npp	26.97690	83.15940	4/24/2022	12:01:45	D	20.20
2108	SANTKABIRNAGAR	MEHDAWAL	npp	26.97710	83.16730	4/24/2022	13:40:37	D	4.60
2109	SANTKABIRNAGAR	MEHDAWAL	npp	26.97750	83.17410	4/24/2022	12:01:45	D	47.30
2110	SANTKABIRNAGAR	MEHDAWAL	npp	26.97890	83.16690	4/24/2022	12:01:45	D	44.70
2111	SANTKABIRNAGAR	MEHDAWAL	npp	26.97890	83.18900	4/24/2022	13:40:37	D	4.20
2112	SANTKABIRNAGAR	MEHDAWAL	npp	26.97920	83.19260	4/24/2022	13:40:37	D	4.20
2113	SANTKABIRNAGAR	MEHDAWAL	npp	26.97960	83.18140	4/24/2022	12:01:45	D	47.30
2114	SANTKABIRNAGAR	MEHDAWAL	npp	26.97990	83.18320	4/24/2022	13:40:37	D	4.60
2115	SANTKABIRNAGAR	MEHDAWAL	npp	26.98020	83.18680	4/24/2022	13:40:37	D	4.60
2116	SANTKABIRNAGAR	MEHDAWAL	npp	26.98030	83.15700	4/24/2022	12:01:45	D	16.60
2117	SANTKABIRNAGAR	MEHDAWAL	npp	26.98080	83.19400	4/24/2022	13:40:37	D	3.20
2118	SANTKABIRNAGAR	MEHDAWAL	npp	26.98090	83.17430	4/24/2022	12:01:45	D	44.70
2119	SANTKABIRNAGAR	MEHDAWAL	npp	26.98230	83.16440	4/24/2022	12:01:45	D	16.60
2120	SANTKABIRNAGAR	MEHDAWAL	npp	26.98240	83.16680	4/24/2022	13:40:37	D	4.60
2121	SANTKABIRNAGAR	MEHDAWAL	npp	26.98270	83.17040	4/24/2022	13:40:37	D	4.60
2122	SANTKABIRNAGAR	MEHDAWAL	npp	26.98300	83.17400	4/24/2022	13:40:37	D	6.90
2123	SANTKABIRNAGAR	MEHDAWAL	npp	26.98330	83.17760	4/24/2022	13:40:37	D	6.90
2124	SANTKABIRNAGAR	MEHDAWAL	npp	26.98390	83.16830	4/24/2022	13:40:37	D	6.90
2125	SANTKABIRNAGAR	MEHDAWAL	npp	26.98420	83.17190	4/24/2022	13:40:37	D	6.90
2126	SANTKABIRNAGAR	MEHDAWAL	npp	26.98450	83.17550	4/24/2022	13:40:37	D	12.30
2127	SANTKABIRNAGAR	MEHDAWAL	npp	26.99020	82.90270	4/24/2022	02:31:20	N	1.30
2128	SANTKABIRNAGAR	MEHDAWAL	npp	26.99210	83.08980	4/24/2022	13:40:37	D	3.50
2129	SANTKABIRNAGAR	MEHDAWAL	npp	26.99240	83.09340	4/24/2022	13:40:37	D	10.60
2130	SANTKABIRNAGAR	MEHDAWAL	npp	26.99270	83.09690	4/24/2022	13:40:37	D	10.60
2131	SANTKABIRNAGAR	MEHDAWAL	npp	27.00530	83.12100	4/24/2022	13:40:37	D	3.50
2132	SANTKABIRNAGAR	MEHDAWAL	npp	27.00560	83.12460	4/24/2022	13:40:37	D	3.50
2133	SANTKABIRNAGAR	MEHDAWAL	npp	27.00960	83.10970	4/24/2022	13:40:37	D	2.00
2134	SANTKABIRNAGAR	MEHDAWAL	npp	27.01210	83.07520	4/24/2022	00:51:02	N	0.80
2135	SANTKABIRNAGAR	MEHDAWAL	npp	27.01210	83.07570	4/24/2022	00:51:02	N	0.60
2136	SANTKABIRNAGAR	MEHDAWAL	npp	27.01330	83.11330	4/24/2022	12:01:45	D	4.70
2137	SANTKABIRNAGAR	MEHDAWAL	npp	27.01870	83.11390	4/24/2022	12:01:45	D	4.00
2138	SANTKABIRNAGAR	MEHDAWAL	npp	27.04950	83.10240	4/24/2022	00:51:02	N	1.20
2139	SANTKABIRNAGAR	MEHDAWAL	npp	27.04970	83.10310	4/24/2022	00:51:02	N	0.60

2140	SANTKABIRNAGAR	MEHDAWAL	Aqua	26.92700	82.98800	4/24/2022	12:57:48	D	17.20
2141	SANTKABIRNAGAR	MEHDAWAL	Aqua	26.97600	83.19100	4/24/2022	12:57:48	D	20.10
2142	SANTKABIRNAGAR	MEHDAWAL	Aqua	27.00500	83.10900	4/24/2022	12:57:48	D	23.70
2143	SANTKABIRNAGAR	MEHDAWAL	Aqua	26.95400	83.13500	4/24/2022	12:57:48	D	24.60
2144	SANTKABIRNAGAR	MEHDAWAL	Aqua	26.92500	82.97300	4/24/2022	12:57:48	D	25.40
2145	SANTKABIRNAGAR	MEHDAWAL	Aqua	26.98900	83.08200	4/24/2022	12:57:48	D	29.50
2146	SANTKABIRNAGAR	MEHDAWAL	Aqua	26.93000	83.00200	4/24/2022	12:57:48	D	31.80
2147	SANTKABIRNAGAR	MEHDAWAL	Aqua	26.91600	83.19600	4/24/2022	12:57:48	D	32.90
2148	SANTKABIRNAGAR	MEHDAWAL	Aqua	26.97300	83.17700	4/24/2022	12:57:48	D	40.90
2149	SANTKABIRNAGAR	MEHDAWAL	Aqua	26.96800	83.14700	4/24/2022	12:57:48	D	47.10
2150	SANTKABIRNAGAR	MEHDAWAL	Aqua	27.00800	83.12300	4/24/2022	12:57:48	D	63.20
2151	SANTKABIRNAGAR	MEHDAWAL	Terra	26.92000	83.17500	4/24/2022	11:23:22	D	73.30
2152	SANTKABIRNAGAR	MEHDAWAL	Terra	26.91000	83.21300	4/24/2022	11:23:22	D	125.50
2153	SHAHJAHANPUR	PUWANYA	npp	28.02020	80.04200	4/24/2022	13:40:37	D	21.20
2154	SHAHJAHANPUR	PUWANYA	npp	28.02060	80.01230	4/24/2022	02:31:20	N	2.00
2155	SHAHJAHANPUR	PUWANYA	npp	28.02070	80.04680	4/24/2022	13:40:37	D	38.30
2156	SHAHJAHANPUR	PUWANYA	npp	28.15470	80.05120	4/24/2022	13:40:37	D	6.70
2157	SHAHJAHANPUR	PUWANYA	npp	28.15520	80.05600	4/24/2022	13:40:37	D	6.70
2158	SHAHJAHANPUR	PUWANYA	npp	28.15620	80.06570	4/24/2022	13:40:37	D	21.60
2159	SHAHJAHANPUR	PUWANYA	npp	28.15860	80.04580	4/24/2022	13:40:37	D	7.90
2160	SHAHJAHANPUR	PUWANYA	npp	28.15910	80.05060	4/24/2022	13:40:37	D	6.70
2161	SHAHJAHANPUR	PUWANYA	npp	28.15960	80.05550	4/24/2022	13:40:37	D	6.70
2162	SHAHJAHANPUR	PUWANYA	npp	28.16010	80.06030	4/24/2022	13:40:37	D	21.60
2163	SHAHJAHANPUR	PUWANYA	npp	28.16300	80.04530	4/24/2022	13:40:37	D	17.10
2164	SHAHJAHANPUR	PUWANYA	npp	28.16320	80.05640	4/24/2022	13:40:37	D	22.70
2165	SHAHJAHANPUR	PUWANYA	npp	28.16350	80.05010	4/24/2022	13:40:37	D	26.10
2166	SHAHJAHANPUR	PUWANYA	npp	28.16480	80.02690	4/24/2022	13:40:37	D	9.00
2167	SHAHJAHANPUR	PUWANYA	npp	28.16530	80.03170	4/24/2022	13:40:37	D	13.20
2168	SHAHJAHANPUR	PUWANYA	npp	28.16590	80.03030	4/24/2022	13:40:37	D	6.90
2169	SHAHJAHANPUR	PUWANYA	npp	28.16620	80.04130	4/24/2022	13:40:37	D	32.30
2170	SHAHJAHANPUR	PUWANYA	npp	28.16640	80.03510	4/24/2022	13:40:37	D	6.90
2171	SHAHJAHANPUR	PUWANYA	npp	28.16670	80.04610	4/24/2022	13:40:37	D	32.30
2172	SHAHJAHANPUR	PUWANYA	npp	28.16690	80.03990	4/24/2022	13:40:37	D	17.10

2173	SHAHJAHANPUR	PUWANYA	npp	28.16720	80.05100	4/24/2022	13:40:37	D	22.70
2174	SHAHJAHANPUR	PUWANYA	npp	28.16740	80.04470	4/24/2022	13:40:37	D	17.10
2175	SHAHJAHANPUR	PUWANYA	npp	28.16790	80.04950	4/24/2022	13:40:37	D	26.10
2176	SHAHJAHANPUR	PUWANYA	npp	28.28490	80.06540	4/24/2022	13:40:37	D	10.10
2177	SHAHJAHANPUR	PUWANYA	npp	28.28540	80.07030	4/24/2022	13:40:37	D	10.10
2178	SHAHJAHANPUR	PUWANYA	npp	28.28880	80.06690	4/24/2022	13:40:37	D	51.00
2179	SHAHJAHANPUR	PUWANYA	Aqua	28.31200	80.05300	4/24/2022	12:57:48	D	31.20
2180	SHAHJAHANPUR	PUWANYA	Aqua	28.06000	80.12000	4/24/2022	12:57:48	D	34.80
2181	SHAHJAHANPUR	PUWANYA	Aqua	28.31400	80.05800	4/24/2022	12:57:48	D	35.80
2182	SHAHJAHANPUR	PUWANYA	Terra	28.14500	80.04400	4/24/2022	11:23:22	D	38.30
2183	SHAHJAHANPUR	PUWANYA	Terra	28.35000	80.26100	4/24/2022	11:23:22	D	70.80
2184	SHAHJAHANPUR	PUWANYA	Aqua	28.06400	80.14200	4/24/2022	12:57:48	D	71.40
2185	SHAHJAHANPUR	PUWANYA	Aqua	28.06300	80.13500	4/24/2022	12:57:48	D	82.80
2186	SHAHJAHANPUR	PUWANYA	Aqua	28.15400	80.06000	4/24/2022	12:57:48	D	86.90
2187	SHAHJAHANPUR	PUWANYA	Aqua	28.14900	80.03800	4/24/2022	12:57:48	D	87.10
2188	SHAHJAHANPUR	PUWANYA	Terra	28.32700	80.02900	4/24/2022	11:23:22	D	92.10
2189	SHAHJAHANPUR	PUWANYA	Aqua	28.16200	80.03400	4/24/2022	12:57:48	D	92.40
2190	SHAHJAHANPUR	PUWANYA	Terra	28.32100	80.05500	4/24/2022	11:23:22	D	99.10
2191	SHAHJAHANPUR	PUWANYA	Terra	28.31700	80.04700	4/24/2022	11:23:22	D	140.70
2192	SHAHJAHANPUR	TILHAR	npp	28.14920	79.73790	4/24/2022	13:40:37	D	6.20
2193	SHAHJAHANPUR	TILHAR	npp	28.16750	79.70280	4/24/2022	13:40:37	D	3.30
2194	SHAHJAHANPUR	TILHAR	npp	28.16800	79.70740	4/24/2022	13:40:37	D	9.90
2195	SHAHJAHANPUR	TILHAR	npp	28.18620	79.71440	4/24/2022	13:40:37	D	8.80
2196	SHAHJAHANPUR	TILHAR	npp	28.18660	79.71900	4/24/2022	13:40:37	D	8.80
2197	SHAHJAHANPUR	TILHAR	Aqua	28.14000	79.72600	4/24/2022	12:57:48	D	23.90
2198	SHAHJAHANPUR	TILHAR	Aqua	28.17600	79.71000	4/24/2022	12:57:48	D	90.30
2199	SHRAWASTI	BHINGA	npp	27.62210	82.04340	4/24/2022	13:40:37	D	4.30
2200	SHRAWASTI	BHINGA	npp	27.70090	81.76150	4/24/2022	13:40:37	D	4.90
2201	SHRAWASTI	BHINGA	npp	27.70300	81.75890	4/24/2022	13:40:37	D	5.10
2202	SHRAWASTI	BHINGA	npp	27.70350	81.76500	4/24/2022	13:40:37	D	6.50
2203	SHRAWASTI	BHINGA	npp	27.70580	81.76100	4/24/2022	13:40:37	D	6.10
2204	SHRAWASTI	BHINGA	npp	27.79940	81.84030	4/24/2022	13:40:37	D	6.10
2205	SHRAWASTI	BHINGA	npp	27.80150	81.83830	4/24/2022	13:40:37	D	3.10

2206	SHRAWASTI	BHINGA	Aqua	27.73500	81.77600	4/24/2022	12:57:48	D	14.60
2207	SHRAWASTI	BHINGA	Aqua	27.70100	81.77100	4/24/2022	12:57:48	D	20.50
2208	SHRAWASTI	BHINGA	Aqua	27.69800	81.75400	4/24/2022	12:57:48	D	44.00
2209	SHRAWASTI	IKAUNA	npp	27.67050	81.75270	4/24/2022	13:40:37	D	8.60
2210	SHRAWASTI	IKAUNA	npp	27.68680	81.74250	4/24/2022	13:40:37	D	5.10
2211	SIDDHARTHANAGAR	BANSI	npp	27.03150	82.93280	4/24/2022	13:40:37	D	6.00
2212	SIDDHARTHANAGAR	BANSI	npp	27.03650	82.99270	4/24/2022	00:51:02	N	1.00
2213	SIDDHARTHANAGAR	BANSI	npp	27.03680	82.93520	4/24/2022	12:01:45	D	6.10
2214	SIDDHARTHANAGAR	BANSI	npp	27.03710	82.99230	4/24/2022	00:51:02	N	1.60
2215	SIDDHARTHANAGAR	BANSI	npp	27.03800	82.82740	4/24/2022	13:40:37	D	5.40
2216	SIDDHARTHANAGAR	BANSI	npp	27.03830	82.83080	4/24/2022	13:40:37	D	5.40
2217	SIDDHARTHANAGAR	BANSI	npp	27.03860	82.83430	4/24/2022	13:40:37	D	14.30
2218	SIDDHARTHANAGAR	BANSI	npp	27.03890	82.83770	4/24/2022	13:40:37	D	14.30
2219	SIDDHARTHANAGAR	BANSI	npp	27.03920	82.84120	4/24/2022	13:40:37	D	26.80
2220	SIDDHARTHANAGAR	BANSI	npp	27.04010	82.99330	4/24/2022	02:31:20	N	1.20
2221	SIDDHARTHANAGAR	BANSI	npp	27.04190	82.99220	4/24/2022	02:31:20	N	1.10
2222	SIDDHARTHANAGAR	BANSI	npp	27.04220	82.81660	4/24/2022	13:40:37	D	6.10
2223	SIDDHARTHANAGAR	BANSI	npp	27.04250	82.82000	4/24/2022	13:40:37	D	6.60
2224	SIDDHARTHANAGAR	BANSI	npp	27.04280	82.82340	4/24/2022	13:40:37	D	6.60
2225	SIDDHARTHANAGAR	BANSI	npp	27.04310	82.82690	4/24/2022	13:40:37	D	20.50
2226	SIDDHARTHANAGAR	BANSI	npp	27.04340	82.83030	4/24/2022	13:40:37	D	20.50
2227	SIDDHARTHANAGAR	BANSI	npp	27.04360	82.81540	4/24/2022	13:40:37	D	4.10
2228	SIDDHARTHANAGAR	BANSI	npp	27.04370	82.83370	4/24/2022	13:40:37	D	21.40
2229	SIDDHARTHANAGAR	BANSI	npp	27.04380	82.81880	4/24/2022	13:40:37	D	8.20
2230	SIDDHARTHANAGAR	BANSI	npp	27.04410	82.82230	4/24/2022	13:40:37	D	8.20
2231	SIDDHARTHANAGAR	BANSI	npp	27.04410	82.83720	4/24/2022	13:40:37	D	21.40
2232	SIDDHARTHANAGAR	BANSI	npp	27.04440	82.82570	4/24/2022	13:40:37	D	18.70
2233	SIDDHARTHANAGAR	BANSI	npp	27.04470	82.82910	4/24/2022	13:40:37	D	18.70
2234	SIDDHARTHANAGAR	BANSI	npp	27.04500	82.83260	4/24/2022	13:40:37	D	18.40
2235	SIDDHARTHANAGAR	BANSI	npp	27.04520	82.83600	4/24/2022	13:40:37	D	18.40
2236	SIDDHARTHANAGAR	BANSI	npp	27.04800	82.82290	4/24/2022	13:40:37	D	6.60
2237	SIDDHARTHANAGAR	BANSI	npp	27.04830	82.82630	4/24/2022	13:40:37	D	20.50
2238	SIDDHARTHANAGAR	BANSI	npp	27.05390	83.01230	4/24/2022	02:31:20	N	1.30

2239	SIDDHARTHANAGAR	BANSI	npp	27.05500	83.01260	4/24/2022	00:51:02	N	2.00
2240	SIDDHARTHANAGAR	BANSI	npp	27.05550	83.01210	4/24/2022	00:51:02	N	1.80
2241	SIDDHARTHANAGAR	BANSI	npp	27.07280	82.82250	4/24/2022	00:51:02	N	1.90
2242	SIDDHARTHANAGAR	BANSI	npp	27.07720	82.82050	4/24/2022	02:31:20	N	0.90
2243	SIDDHARTHANAGAR	BANSI	npp	27.07790	82.81900	4/24/2022	02:31:20	N	1.50
2244	SIDDHARTHANAGAR	BANSI	npp	27.07830	82.81610	4/24/2022	02:31:20	N	0.90
2245	SIDDHARTHANAGAR	BANSI	npp	27.07900	82.81450	4/24/2022	02:31:20	N	0.90
2246	SIDDHARTHANAGAR	BANSI	npp	27.07940	82.82300	4/24/2022	00:51:02	N	1.90
2247	SIDDHARTHANAGAR	BANSI	npp	27.07980	82.81680	4/24/2022	00:51:02	N	4.30
2248	SIDDHARTHANAGAR	BANSI	npp	27.10370	82.96790	4/24/2022	00:51:02	N	2.10
2249	SIDDHARTHANAGAR	BANSI	npp	27.10580	82.87150	4/24/2022	13:40:37	D	2.50
2250	SIDDHARTHANAGAR	BANSI	npp	27.11200	83.06970	4/24/2022	13:40:37	D	6.20
2251	SIDDHARTHANAGAR	BANSI	npp	27.11290	83.08040	4/24/2022	13:40:37	D	2.80
2252	SIDDHARTHANAGAR	BANSI	npp	27.11370	83.08840	4/24/2022	12:01:45	D	9.70
2253	SIDDHARTHANAGAR	BANSI	npp	27.11580	83.09590	4/24/2022	12:01:45	D	8.70
2254	SIDDHARTHANAGAR	BANSI	npp	27.11700	83.06560	4/24/2022	13:40:37	D	1.90
2255	SIDDHARTHANAGAR	BANSI	npp	27.11700	83.08910	4/24/2022	12:01:45	D	14.20
2256	SIDDHARTHANAGAR	BANSI	npp	27.11730	83.06920	4/24/2022	13:40:37	D	1.90
2257	SIDDHARTHANAGAR	BANSI	npp	27.11900	83.02590	4/24/2022	13:40:37	D	10.70
2258	SIDDHARTHANAGAR	BANSI	npp	27.11930	83.02950	4/24/2022	13:40:37	D	36.10
2259	SIDDHARTHANAGAR	BANSI	npp	27.11960	83.03300	4/24/2022	13:40:37	D	36.10
2260	SIDDHARTHANAGAR	BANSI	npp	27.12360	83.01830	4/24/2022	13:40:37	D	3.40
2261	SIDDHARTHANAGAR	BANSI	npp	27.12380	83.08290	4/24/2022	13:40:37	D	2.90
2262	SIDDHARTHANAGAR	BANSI	npp	27.12390	83.02180	4/24/2022	13:40:37	D	5.70
2263	SIDDHARTHANAGAR	BANSI	npp	27.12420	83.02540	4/24/2022	13:40:37	D	5.70
2264	SIDDHARTHANAGAR	BANSI	npp	27.14080	83.05920	4/24/2022	02:31:20	N	0.40
2265	SIDDHARTHANAGAR	BANSI	npp	27.14270	83.05580	4/24/2022	13:40:37	D	3.70
2266	SIDDHARTHANAGAR	BANSI	npp	27.14320	83.05540	4/24/2022	00:51:02	N	0.60
2267	SIDDHARTHANAGAR	BANSI	npp	27.14410	83.05650	4/24/2022	00:51:02	N	0.80
2268	SIDDHARTHANAGAR	BANSI	npp	27.14960	82.86630	4/24/2022	00:51:02	N	1.00
2269	SIDDHARTHANAGAR	BANSI	npp	27.15090	82.86740	4/24/2022	02:31:20	N	1.30
2270	SIDDHARTHANAGAR	BANSI	npp	27.17000	82.86600	4/24/2022	02:31:20	N	0.70
2271	SIDDHARTHANAGAR	BANSI	npp	27.17140	82.83680	4/24/2022	00:51:02	N	1.60

2272	SIDDHARTHANAGAR	BANSI	npp	27.18220	82.83880	4/24/2022	02:31:20	N	0.60
2273	SIDDHARTHANAGAR	BANSI	npp	27.18230	82.83640	4/24/2022	00:51:02	N	1.30
2274	SIDDHARTHANAGAR	BANSI	npp	27.18270	82.88690	4/24/2022	02:31:20	N	0.50
2275	SIDDHARTHANAGAR	BANSI	npp	27.18330	82.83440	4/24/2022	02:31:20	N	0.70
2276	SIDDHARTHANAGAR	BANSI	npp	27.18340	82.83660	4/24/2022	02:31:20	N	0.70
2277	SIDDHARTHANAGAR	BANSI	npp	27.20710	82.94770	4/24/2022	13:40:37	D	5.70
2278	SIDDHARTHANAGAR	BANSI	Aqua	27.03100	82.92700	4/24/2022	12:57:48	D	25.20
2279	SIDDHARTHANAGAR	BANSI	Aqua	27.11700	83.07100	4/24/2022	12:57:48	D	32.00
2280	SIDDHARTHANAGAR	BANSI	Aqua	27.11100	83.06400	4/24/2022	12:57:48	D	46.40
2281	SIDDHARTHANAGAR	BANSI	Terra	27.15100	83.05600	4/24/2022	11:23:22	D	57.20
2282	SIDDHARTHANAGAR	BANSI	Terra	27.15100	83.06300	4/24/2022	11:23:22	D	78.00
2283	SIDDHARTHANAGAR	BANSI	Aqua	27.04400	82.81400	4/24/2022	12:57:48	D	84.20
2284	SIDDHARTHANAGAR	DOMARIYAGANJ	npp	27.17290	82.72770	4/24/2022	13:40:37	D	6.60
2285	SIDDHARTHANAGAR	DOMARIYAGANJ	npp	27.17420	82.79300	4/24/2022	00:51:02	N	0.20
2286	SIDDHARTHANAGAR	DOMARIYAGANJ	npp	27.21730	82.70060	4/24/2022	02:31:20	N	1.70
2287	SIDDHARTHANAGAR	DOMARIYAGANJ	npp	27.22190	82.69970	4/24/2022	02:31:20	N	1.40
2288	SIDDHARTHANAGAR	DOMARIYAGANJ	npp	27.23050	82.67380	4/24/2022	13:40:37	D	4.60
2289	SIDDHARTHANAGAR	DOMARIYAGANJ	npp	27.23080	82.67720	4/24/2022	13:40:37	D	4.60
2290	SIDDHARTHANAGAR	DOMARIYAGANJ	npp	27.23110	82.68060	4/24/2022	13:40:37	D	5.60
2291	SIDDHARTHANAGAR	DOMARIYAGANJ	npp	27.26270	82.55490	4/24/2022	02:31:20	N	1.60
2292	SIDDHARTHANAGAR	DOMARIYAGANJ	npp	27.26700	82.58070	4/24/2022	12:01:45	D	11.00
2293	SIDDHARTHANAGAR	DOMARIYAGANJ	npp	27.26920	82.58860	4/24/2022	12:01:45	D	16.10
2294	SIDDHARTHANAGAR	DOMARIYAGANJ	npp	27.27380	82.58830	4/24/2022	00:51:02	N	0.90
2295	SIDDHARTHANAGAR	DOMARIYAGANJ	npp	27.27500	82.58860	4/24/2022	02:31:20	N	1.80
2296	SIDDHARTHANAGAR	DOMARIYAGANJ	npp	27.27710	82.58010	4/24/2022	02:31:20	N	1.80
2297	SIDDHARTHANAGAR	DOMARIYAGANJ	npp	27.27720	82.58820	4/24/2022	00:51:02	N	0.80
2298	SIDDHARTHANAGAR	DOMARIYAGANJ	npp	27.27900	82.49050	4/24/2022	13:40:37	D	2.10
2299	SIDDHARTHANAGAR	DOMARIYAGANJ	npp	27.29140	82.57630	4/24/2022	00:51:02	N	1.20
2300	SIDDHARTHANAGAR	DOMARIYAGANJ	Aqua	27.27800	82.49800	4/24/2022	12:57:48	D	58.20
2301	SIDDHARTHANAGAR	ITWA	npp	27.32840	82.86640	4/24/2022	12:01:45	D	12.20
2302	SIDDHARTHANAGAR	ITWA	npp	27.33050	82.87400	4/24/2022	12:01:45	D	12.20
2303	SIDDHARTHANAGAR	ITWA	npp	27.33120	82.86380	4/24/2022	12:01:45	D	13.40
2304	SIDDHARTHANAGAR	ITWA	npp	27.35460	82.83910	4/24/2022	12:01:45	D	8.40

2305	SIDDHARTHANAGAR	ITWA	npp	27.36080	82.51650	4/24/2022	13:40:37	D	4.70
2306	SIDDHARTHANAGAR	ITWA	npp	27.36740	82.64940	4/24/2022	00:51:02	N	1.60
2307	SIDDHARTHANAGAR	ITWA	npp	27.37070	82.65450	4/24/2022	00:51:02	N	1.00
2308	SIDDHARTHANAGAR	ITWA	npp	27.37170	82.83660	4/24/2022	13:40:37	D	3.30
2309	SIDDHARTHANAGAR	ITWA	npp	27.37200	82.84000	4/24/2022	13:40:37	D	4.50
2310	SIDDHARTHANAGAR	ITWA	npp	27.37210	82.83820	4/24/2022	13:40:37	D	6.00
2311	SIDDHARTHANAGAR	ITWA	npp	27.37410	82.77200	4/24/2022	00:51:02	N	0.90
2312	SIDDHARTHANAGAR	ITWA	npp	27.37530	82.77240	4/24/2022	02:31:20	N	0.40
2313	SIDDHARTHANAGAR	ITWA	npp	27.38190	82.76720	4/24/2022	13:40:37	D	5.40
2314	SIDDHARTHANAGAR	ITWA	npp	27.38950	82.73930	4/24/2022	02:31:20	N	0.90
2315	SIDDHARTHANAGAR	ITWA	npp	27.39220	82.70380	4/24/2022	13:40:37	D	5.40
2316	SIDDHARTHANAGAR	ITWA	npp	27.39510	82.73810	4/24/2022	13:40:37	D	2.00
2317	SIDDHARTHANAGAR	ITWA	npp	27.39630	82.58890	4/24/2022	02:31:20	N	0.90
2318	SIDDHARTHANAGAR	ITWA	npp	27.39690	82.70900	4/24/2022	02:31:20	N	0.80
2319	SIDDHARTHANAGAR	ITWA	Aqua	27.29600	82.91000	4/24/2022	12:57:48	D	11.80
2320	SIDDHARTHANAGAR	ITWA	Aqua	27.32300	82.87300	4/24/2022	12:57:48	D	15.50
2321	SIDDHARTHANAGAR	ITWA	Aqua	27.35200	82.85100	4/24/2022	12:57:48	D	21.70
2322	SIDDHARTHANAGAR	ITWA	Aqua	27.28800	82.86600	4/24/2022	12:57:48	D	30.30
2323	SIDDHARTHANAGAR	NAUGARH	npp	27.16720	83.15480	4/24/2022	13:40:37	D	4.50
2324	SIDDHARTHANAGAR	NAUGARH	npp	27.16750	83.15840	4/24/2022	13:40:37	D	4.50
2325	SIDDHARTHANAGAR	NAUGARH	npp	27.16780	83.16210	4/24/2022	13:40:37	D	12.50
2326	SIDDHARTHANAGAR	NAUGARH	npp	27.16810	83.16940	4/24/2022	02:31:20	N	0.80
2327	SIDDHARTHANAGAR	NAUGARH	npp	27.17370	83.16880	4/24/2022	13:40:37	D	6.80
2328	SIDDHARTHANAGAR	NAUGARH	npp	27.17620	83.15250	4/24/2022	13:40:37	D	5.80
2329	SIDDHARTHANAGAR	NAUGARH	npp	27.17770	83.15380	4/24/2022	13:40:37	D	5.10
2330	SIDDHARTHANAGAR	NAUGARH	npp	27.18590	83.10480	4/24/2022	12:01:45	D	5.20
2331	SIDDHARTHANAGAR	NAUGARH	npp	27.18720	83.13660	4/24/2022	12:01:45	D	11.30
2332	SIDDHARTHANAGAR	NAUGARH	npp	27.18770	83.14550	4/24/2022	13:40:37	D	3.40
2333	SIDDHARTHANAGAR	NAUGARH	npp	27.19010	83.13730	4/24/2022	12:01:45	D	10.50
2334	SIDDHARTHANAGAR	NAUGARH	npp	27.19150	83.14360	4/24/2022	13:40:37	D	4.30
2335	SIDDHARTHANAGAR	NAUGARH	npp	27.24040	83.17220	4/24/2022	00:51:02	N	1.20
2336	SIDDHARTHANAGAR	NAUGARH	npp	27.24070	83.17300	4/24/2022	00:51:02	N	1.00
2337	SIDDHARTHANAGAR	NAUGARH	npp	27.24080	83.16620	4/24/2022	00:51:02	N	1.70

2338	SIDDHARTHANAGAR	NAUGARH	npp	27.24100	83.16710	4/24/2022	00:51:02	N	1.00
2339	SIDDHARTHANAGAR	NAUGARH	npp	27.24310	82.99750	4/24/2022	13:40:37	D	4.90
2340	SIDDHARTHANAGAR	NAUGARH	npp	27.24700	83.04380	4/24/2022	13:40:37	D	2.20
2341	SIDDHARTHANAGAR	NAUGARH	npp	27.24770	82.98990	4/24/2022	13:40:37	D	3.80
2342	SIDDHARTHANAGAR	NAUGARH	npp	27.24800	82.99340	4/24/2022	13:40:37	D	6.20
2343	SIDDHARTHANAGAR	NAUGARH	npp	27.24830	82.99700	4/24/2022	13:40:37	D	6.20
2344	SIDDHARTHANAGAR	NAUGARH	npp	27.24860	83.00050	4/24/2022	13:40:37	D	8.40
2345	SIDDHARTHANAGAR	NAUGARH	npp	27.25220	83.19110	4/24/2022	00:51:02	N	2.90
2346	SIDDHARTHANAGAR	NAUGARH	npp	27.25250	83.19200	4/24/2022	00:51:02	N	3.90
2347	SIDDHARTHANAGAR	NAUGARH	npp	27.25260	83.18520	4/24/2022	00:51:02	N	2.90
2348	SIDDHARTHANAGAR	NAUGARH	npp	27.25290	83.18610	4/24/2022	00:51:02	N	2.50
2349	SIDDHARTHANAGAR	NAUGARH	npp	27.25330	83.18020	4/24/2022	00:51:02	N	2.50
2350	SIDDHARTHANAGAR	NAUGARH	npp	27.25340	83.17320	4/24/2022	00:51:02	N	2.70
2351	SIDDHARTHANAGAR	NAUGARH	npp	27.25360	83.17420	4/24/2022	00:51:02	N	0.90
2352	SIDDHARTHANAGAR	NAUGARH	npp	27.25370	83.19000	4/24/2022	02:31:20	N	0.80
2353	SIDDHARTHANAGAR	NAUGARH	npp	27.25380	83.16730	4/24/2022	00:51:02	N	1.50
2354	SIDDHARTHANAGAR	NAUGARH	npp	27.25400	83.16820	4/24/2022	00:51:02	N	0.90
2355	SIDDHARTHANAGAR	NAUGARH	npp	27.25720	83.17610	4/24/2022	02:31:20	N	1.70
2356	SIDDHARTHANAGAR	NAUGARH	npp	27.27240	83.03510	4/24/2022	13:40:37	D	2.80
2357	SIDDHARTHANAGAR	NAUGARH	npp	27.27270	83.15750	4/24/2022	13:40:37	D	3.80
2358	SIDDHARTHANAGAR	NAUGARH	npp	27.27300	83.16110	4/24/2022	13:40:37	D	3.80
2359	SIDDHARTHANAGAR	NAUGARH	npp	27.27770	83.15330	4/24/2022	13:40:37	D	7.60
2360	SIDDHARTHANAGAR	NAUGARH	npp	27.27800	83.15690	4/24/2022	13:40:37	D	3.80
2361	SIDDHARTHANAGAR	NAUGARH	npp	27.27830	83.16060	4/24/2022	13:40:37	D	3.80
2362	SIDDHARTHANAGAR	NAUGARH	npp	27.29050	83.12760	4/24/2022	13:40:37	D	2.80
2363	SIDDHARTHANAGAR	NAUGARH	npp	27.29080	83.13130	4/24/2022	13:40:37	D	2.80
2364	SIDDHARTHANAGAR	NAUGARH	npp	27.29170	83.13000	4/24/2022	13:40:37	D	5.40
2365	SIDDHARTHANAGAR	NAUGARH	npp	27.29270	83.13260	4/24/2022	02:31:20	N	0.70
2366	SIDDHARTHANAGAR	NAUGARH	npp	27.29850	83.13440	4/24/2022	02:31:20	N	0.70
2367	SIDDHARTHANAGAR	NAUGARH	npp	27.30650	83.23900	4/24/2022	13:40:37	D	1.80
2368	SIDDHARTHANAGAR	NAUGARH	npp	27.30960	83.16610	4/24/2022	13:40:37	D	3.50
2369	SIDDHARTHANAGAR	NAUGARH	npp	27.31460	83.16190	4/24/2022	13:40:37	D	62.20
2370	SIDDHARTHANAGAR	NAUGARH	npp	27.31500	83.23320	4/24/2022	00:51:02	N	0.60

2371	SIDDHARTHANAGAR	NAUGARH	npp	27.31520	83.16920	4/24/2022	13:40:37	D	30.90
2372	SIDDHARTHANAGAR	NAUGARH	npp	27.32140	83.12150	4/24/2022	00:51:02	N	1.50
2373	SIDDHARTHANAGAR	NAUGARH	npp	27.32200	83.12090	4/24/2022	13:40:37	D	4.10
2374	SIDDHARTHANAGAR	NAUGARH	npp	27.32220	83.11970	4/24/2022	00:51:02	N	2.30
2375	SIDDHARTHANAGAR	NAUGARH	npp	27.33060	83.17460	4/24/2022	12:01:45	D	5.40
2376	SIDDHARTHANAGAR	NAUGARH	npp	27.33270	83.12050	4/24/2022	02:31:20	N	0.90
2377	SIDDHARTHANAGAR	NAUGARH	npp	27.33290	83.11730	4/24/2022	02:31:20	N	2.00
2378	SIDDHARTHANAGAR	NAUGARH	npp	27.33380	83.11590	4/24/2022	02:31:20	N	0.90
2379	SIDDHARTHANAGAR	NAUGARH	npp	27.33580	83.15980	4/24/2022	13:40:37	D	4.80
2380	SIDDHARTHANAGAR	NAUGARH	npp	27.33860	83.06460	4/24/2022	13:40:37	D	5.40
2381	SIDDHARTHANAGAR	NAUGARH	npp	27.33860	83.19260	4/24/2022	13:40:37	D	11.40
2382	SIDDHARTHANAGAR	NAUGARH	npp	27.33950	83.14730	4/24/2022	00:51:02	N	1.00
2383	SIDDHARTHANAGAR	NAUGARH	npp	27.34010	83.14540	4/24/2022	00:51:02	N	0.90
2384	SIDDHARTHANAGAR	NAUGARH	npp	27.38900	83.08480	4/24/2022	00:51:02	N	1.10
2385	SIDDHARTHANAGAR	NAUGARH	npp	27.39420	83.11210	4/24/2022	13:40:37	D	13.70
2386	SIDDHARTHANAGAR	NAUGARH	npp	27.39450	83.11570	4/24/2022	13:40:37	D	10.70
2387	SIDDHARTHANAGAR	NAUGARH	npp	27.39570	83.10980	4/24/2022	13:40:37	D	10.40
2388	SIDDHARTHANAGAR	NAUGARH	npp	27.39600	83.11350	4/24/2022	13:40:37	D	10.40
2389	SIDDHARTHANAGAR	NAUGARH	npp	27.39630	83.11710	4/24/2022	13:40:37	D	12.00
2390	SIDDHARTHANAGAR	NAUGARH	npp	27.39870	83.10070	4/24/2022	13:40:37	D	3.80
2391	SIDDHARTHANAGAR	NAUGARH	npp	27.40010	83.11880	4/24/2022	13:40:37	D	10.70
2392	SIDDHARTHANAGAR	NAUGARH	npp	27.40100	83.10930	4/24/2022	13:40:37	D	10.40
2393	SIDDHARTHANAGAR	NAUGARH	npp	27.41460	83.09300	4/24/2022	00:51:02	N	1.80
2394	SIDDHARTHANAGAR	NAUGARH	npp	27.42040	83.10580	4/24/2022	13:40:37	D	4.00
2395	SIDDHARTHANAGAR	NAUGARH	npp	27.42070	83.10940	4/24/2022	13:40:37	D	4.00
2396	SIDDHARTHANAGAR	NAUGARH	npp	27.42100	83.11300	4/24/2022	13:40:37	D	5.20
2397	SIDDHARTHANAGAR	NAUGARH	npp	27.42130	83.18290	4/24/2022	13:40:37	D	6.10
2398	SIDDHARTHANAGAR	NAUGARH	npp	27.42160	83.18660	4/24/2022	13:40:37	D	10.60
2399	SIDDHARTHANAGAR	NAUGARH	npp	27.42540	83.10160	4/24/2022	13:40:37	D	5.90
2400	SIDDHARTHANAGAR	NAUGARH	npp	27.42570	83.10520	4/24/2022	13:40:37	D	8.50
2401	SIDDHARTHANAGAR	NAUGARH	npp	27.42810	83.19100	4/24/2022	00:51:02	N	2.10
2402	SIDDHARTHANAGAR	NAUGARH	npp	27.42850	83.19140	4/24/2022	00:51:02	N	2.70
2403	SIDDHARTHANAGAR	NAUGARH	npp	27.43190	83.11560	4/24/2022	13:40:37	D	5.70

2404	SIDDHARTHANAGAR	NAUGARH	npp	27.43310	83.13010	4/24/2022	13:40:37	D	2.30
2405	SIDDHARTHANAGAR	NAUGARH	npp	27.43690	83.11140	4/24/2022	13:40:37	D	6.00
2406	SIDDHARTHANAGAR	NAUGARH	npp	27.43720	83.11500	4/24/2022	13:40:37	D	6.00
2407	SIDDHARTHANAGAR	NAUGARH	npp	27.43750	83.11870	4/24/2022	13:40:37	D	9.00
2408	SIDDHARTHANAGAR	NAUGARH	npp	27.44220	83.11090	4/24/2022	13:40:37	D	6.00
2409	SIDDHARTHANAGAR	NAUGARH	npp	27.44250	83.11450	4/24/2022	13:40:37	D	6.00
2410	SIDDHARTHANAGAR	NAUGARH	Aqua	27.40300	83.11000	4/24/2022	12:57:48	D	22.20
2411	SIDDHARTHANAGAR	NAUGARH	Aqua	27.33300	83.05600	4/24/2022	12:57:48	D	24.40
2412	SIDDHARTHANAGAR	NAUGARH	Aqua	27.43700	83.11700	4/24/2022	12:57:48	D	37.00
2413	SIDDHARTHANAGAR	NAUGARH	Aqua	27.43400	83.10300	4/24/2022	12:57:48	D	40.50
2414	SIDDHARTHANAGAR	NAUGARH	Aqua	27.29200	83.10200	4/24/2022	12:57:48	D	44.10
2415	SIDDHARTHANAGAR	NAUGARH	Aqua	27.39900	83.11600	4/24/2022	12:57:48	D	46.10
2416	SIDDHARTHANAGAR	NAUGARH	Aqua	27.29500	83.11600	4/24/2022	12:57:48	D	51.90
2417	SIDDHARTHANAGAR	NAUGARH	Aqua	27.23700	83.03800	4/24/2022	12:57:48	D	75.50
2418	SIDDHARTHANAGAR	NAUGARH	Aqua	27.17600	83.14900	4/24/2022	12:57:48	D	78.30
2419	SIDDHARTHANAGAR	NAUGARH	Aqua	27.39700	83.10200	4/24/2022	12:57:48	D	144.70
2420	SIDDHARTHANAGAR	NAUGARH	Aqua	27.28400	83.11900	4/24/2022	12:57:48	D	154.10
2421	SIDDHARTHANAGAR	SHOHRATGARH	npp	27.29470	82.93590	4/24/2022	12:01:45	D	10.10
2422	SIDDHARTHANAGAR	SHOHRATGARH	npp	27.29770	82.93280	4/24/2022	12:01:45	D	20.00
2423	SIDDHARTHANAGAR	SHOHRATGARH	npp	27.29950	82.92600	4/24/2022	12:01:45	D	15.20
2424	SIDDHARTHANAGAR	SHOHRATGARH	npp	27.29980	82.94040	4/24/2022	12:01:45	D	20.00
2425	SIDDHARTHANAGAR	SHOHRATGARH	npp	27.30160	82.93350	4/24/2022	12:01:45	D	15.20
2426	SIDDHARTHANAGAR	SHOHRATGARH	npp	27.30460	82.93050	4/24/2022	12:01:45	D	5.50
2427	SIDDHARTHANAGAR	SHOHRATGARH	npp	27.30480	82.96010	4/24/2022	02:31:20	N	0.60
2428	SIDDHARTHANAGAR	SHOHRATGARH	npp	27.30600	82.92800	4/24/2022	13:40:37	D	4.00
2429	SIDDHARTHANAGAR	SHOHRATGARH	npp	27.31030	82.91680	4/24/2022	13:40:37	D	4.90
2430	SIDDHARTHANAGAR	SHOHRATGARH	npp	27.31060	82.92040	4/24/2022	13:40:37	D	4.90
2431	SIDDHARTHANAGAR	SHOHRATGARH	npp	27.33330	82.87130	4/24/2022	12:01:45	D	18.60
2432	SIDDHARTHANAGAR	SHOHRATGARH	npp	27.34200	82.98880	4/24/2022	00:51:02	N	1.10
2433	SIDDHARTHANAGAR	SHOHRATGARH	npp	27.34400	82.90010	4/24/2022	02:31:20	N	0.80
2434	SIDDHARTHANAGAR	SHOHRATGARH	npp	27.34690	82.90220	4/24/2022	00:51:02	N	1.00
2435	SIDDHARTHANAGAR	SHOHRATGARH	npp	27.34900	83.02920	4/24/2022	02:31:20	N	0.90
2436	SIDDHARTHANAGAR	SHOHRATGARH	npp	27.34930	83.02750	4/24/2022	02:31:20	N	0.60

2437	SIDDHARTHANAGAR	SHOHRATGARH	npp	27.35470	83.03100	4/24/2022	02:31:20	N	0.70
2438	SIDDHARTHANAGAR	SHOHRATGARH	npp	27.35500	83.02930	4/24/2022	02:31:20	N	0.90
2439	SIDDHARTHANAGAR	SHOHRATGARH	npp	27.38100	82.87990	4/24/2022	12:01:45	D	6.20
2440	SIDDHARTHANAGAR	SHOHRATGARH	npp	27.38360	82.97910	4/24/2022	13:40:37	D	9.40
2441	SIDDHARTHANAGAR	SHOHRATGARH	npp	27.38380	82.98270	4/24/2022	13:40:37	D	9.40
2442	SIDDHARTHANAGAR	SHOHRATGARH	npp	27.38410	82.97720	4/24/2022	13:40:37	D	7.00
2443	SIDDHARTHANAGAR	SHOHRATGARH	npp	27.38440	82.98070	4/24/2022	13:40:37	D	14.90
2444	SIDDHARTHANAGAR	SHOHRATGARH	npp	27.38440	82.98980	4/24/2022	13:40:37	D	14.20
2445	SIDDHARTHANAGAR	SHOHRATGARH	npp	27.38470	82.98430	4/24/2022	13:40:37	D	14.90
2446	SIDDHARTHANAGAR	SHOHRATGARH	npp	27.38470	82.99340	4/24/2022	13:40:37	D	10.30
2447	SIDDHARTHANAGAR	SHOHRATGARH	npp	27.38530	83.00050	4/24/2022	13:40:37	D	30.70
2448	SIDDHARTHANAGAR	SHOHRATGARH	npp	27.38540	82.99140	4/24/2022	13:40:37	D	16.80
2449	SIDDHARTHANAGAR	SHOHRATGARH	npp	27.38600	82.99850	4/24/2022	13:40:37	D	30.30
2450	SIDDHARTHANAGAR	SHOHRATGARH	npp	27.38630	83.00210	4/24/2022	13:40:37	D	22.00
2451	SIDDHARTHANAGAR	SHOHRATGARH	npp	27.38850	82.97500	4/24/2022	13:40:37	D	4.50
2452	SIDDHARTHANAGAR	SHOHRATGARH	npp	27.38880	82.97860	4/24/2022	13:40:37	D	9.40
2453	SIDDHARTHANAGAR	SHOHRATGARH	npp	27.38900	82.97310	4/24/2022	13:40:37	D	7.00
2454	SIDDHARTHANAGAR	SHOHRATGARH	npp	27.39000	82.99280	4/24/2022	13:40:37	D	10.30
2455	SIDDHARTHANAGAR	SHOHRATGARH	npp	27.39020	82.99640	4/24/2022	13:40:37	D	10.30
2456	SIDDHARTHANAGAR	SHOHRATGARH	npp	27.39630	83.07170	4/24/2022	13:40:37	D	6.30
2457	SIDDHARTHANAGAR	SHOHRATGARH	npp	27.39700	82.96480	4/24/2022	12:01:45	D	9.70
2458	SIDDHARTHANAGAR	SHOHRATGARH	npp	27.39910	82.97230	4/24/2022	12:01:45	D	9.70
2459	SIDDHARTHANAGAR	SHOHRATGARH	npp	27.40400	82.96990	4/24/2022	13:40:37	D	43.90
2460	SIDDHARTHANAGAR	SHOHRATGARH	npp	27.40450	82.97700	4/24/2022	13:40:37	D	48.00
2461	SIDDHARTHANAGAR	SHOHRATGARH	npp	27.40630	82.93390	4/24/2022	13:40:37	D	3.90
2462	SIDDHARTHANAGAR	SHOHRATGARH	npp	27.40660	83.02660	4/24/2022	12:01:45	D	6.30
2463	SIDDHARTHANAGAR	SHOHRATGARH	npp	27.40860	83.02700	4/24/2022	13:40:37	D	4.10
2464	SIDDHARTHANAGAR	SHOHRATGARH	npp	27.40890	82.96580	4/24/2022	13:40:37	D	14.40
2465	SIDDHARTHANAGAR	SHOHRATGARH	npp	27.40920	82.96930	4/24/2022	13:40:37	D	43.90
2466	SIDDHARTHANAGAR	SHOHRATGARH	npp	27.40980	82.97640	4/24/2022	13:40:37	D	48.00
2467	SIDDHARTHANAGAR	SHOHRATGARH	npp	27.43070	82.91000	4/24/2022	13:40:37	D	3.70
2468	SIDDHARTHANAGAR	SHOHRATGARH	npp	27.43100	82.91350	4/24/2022	13:40:37	D	3.70
2469	SIDDHARTHANAGAR	SHOHRATGARH	npp	27.43120	82.91710	4/24/2022	13:40:37	D	4.10

2470	SIDDHARTHANAGAR	SHOHRATGARH	npp	27.43140	82.79660	4/24/2022	02:31:20	N	0.40
2471	SIDDHARTHANAGAR	SHOHRATGARH	npp	27.43260	82.79580	4/24/2022	00:51:02	N	1.60
2472	SIDDHARTHANAGAR	SHOHRATGARH	npp	27.43380	83.01000	4/24/2022	13:40:37	D	6.60
2473	SIDDHARTHANAGAR	SHOHRATGARH	npp	27.43530	82.90250	4/24/2022	13:40:37	D	4.90
2474	SIDDHARTHANAGAR	SHOHRATGARH	npp	27.43720	82.79620	4/24/2022	00:51:02	N	3.50
2475	SIDDHARTHANAGAR	SHOHRATGARH	npp	27.43810	82.79400	4/24/2022	02:31:20	N	1.40
2476	SIDDHARTHANAGAR	SHOHRATGARH	npp	27.43810	82.99870	4/24/2022	13:40:37	D	5.50
2477	SIDDHARTHANAGAR	SHOHRATGARH	npp	27.43840	83.00230	4/24/2022	13:40:37	D	8.00
2478	SIDDHARTHANAGAR	SHOHRATGARH	npp	27.43900	83.00950	4/24/2022	13:40:37	D	4.20
2479	SIDDHARTHANAGAR	SHOHRATGARH	npp	27.43920	82.79630	4/24/2022	00:51:02	N	2.40
2480	SIDDHARTHANAGAR	SHOHRATGARH	npp	27.43930	83.01310	4/24/2022	13:40:37	D	4.20
2481	SIDDHARTHANAGAR	SHOHRATGARH	npp	27.43960	82.88320	4/24/2022	12:01:45	D	6.00
2482	SIDDHARTHANAGAR	SHOHRATGARH	npp	27.44290	82.95390	4/24/2022	00:51:02	N	2.30
2483	SIDDHARTHANAGAR	SHOHRATGARH	npp	27.44320	82.92300	4/24/2022	12:01:45	D	6.70
2484	SIDDHARTHANAGAR	SHOHRATGARH	npp	27.44340	82.99820	4/24/2022	13:40:37	D	5.50
2485	SIDDHARTHANAGAR	SHOHRATGARH	npp	27.44370	83.00180	4/24/2022	13:40:37	D	8.00
2486	SIDDHARTHANAGAR	SHOHRATGARH	npp	27.44580	82.92360	4/24/2022	12:01:45	D	5.20
2487	SIDDHARTHANAGAR	SHOHRATGARH	npp	27.44720	82.95350	4/24/2022	02:31:20	N	1.00
2488	SIDDHARTHANAGAR	SHOHRATGARH	npp	27.44840	82.95460	4/24/2022	00:51:02	N	2.40
2489	SIDDHARTHANAGAR	SHOHRATGARH	npp	27.48110	82.82980	4/24/2022	12:01:45	D	6.40
2490	SIDDHARTHANAGAR	SHOHRATGARH	npp	27.48160	82.83060	4/24/2022	13:40:37	D	1.50
2491	SIDDHARTHANAGAR	SHOHRATGARH	npp	27.48200	82.83410	4/24/2022	13:40:37	D	4.60
2492	SIDDHARTHANAGAR	SHOHRATGARH	npp	27.48250	82.83280	4/24/2022	13:40:37	D	5.10
2493	SIDDHARTHANAGAR	SHOHRATGARH	npp	27.48630	82.83420	4/24/2022	12:01:45	D	7.50
2494	SIDDHARTHANAGAR	SHOHRATGARH	Aqua	27.34800	83.03600	4/24/2022	02:04:54	N	6.50
2495	SIDDHARTHANAGAR	SHOHRATGARH	Aqua	27.48000	82.84000	4/24/2022	12:57:48	D	13.70
2496	SIDDHARTHANAGAR	SHOHRATGARH	Aqua	27.37300	83.03100	4/24/2022	12:57:48	D	17.60
2497	SIDDHARTHANAGAR	SHOHRATGARH	Aqua	27.37600	83.04600	4/24/2022	12:57:48	D	20.30
2498	SIDDHARTHANAGAR	SHOHRATGARH	Aqua	27.38700	82.98200	4/24/2022	12:57:48	D	23.80
2499	SIDDHARTHANAGAR	SHOHRATGARH	Aqua	27.38900	82.97600	4/24/2022	12:57:48	D	25.00
2500	SIDDHARTHANAGAR	SHOHRATGARH	Aqua	27.29900	82.92500	4/24/2022	12:57:48	D	28.80
2501	SIDDHARTHANAGAR	SHOHRATGARH	Aqua	27.44800	82.93200	4/24/2022	12:57:48	D	34.00
2502	SIDDHARTHANAGAR	SHOHRATGARH	Aqua	27.46400	82.95900	4/24/2022	12:57:48	D	39.00

2503	SIDDHARTHANAGAR	SHOHRATGARH	Aqua	27.44200	82.96400	4/24/2022	12:57:48	D	57.80
2504	SIDDHARTHANAGAR	SHOHRATGARH	Aqua	27.43700	82.99600	4/24/2022	12:57:48	D	59.80
2505	SITAPUR	LAHARPUR	npp	27.74430	80.89200	4/24/2022	13:40:37	D	14.40
2506	SULTANPUR	GAURIGANJ	npp	26.26540	81.62750	4/24/2022	13:40:37	D	14.30
2507	SULTANPUR	GAURIGANJ	npp	26.28940	81.57940	4/24/2022	13:40:37	D	9.10
2508	SULTANPUR	GAURIGANJ	npp	26.29060	81.58260	4/24/2022	13:40:37	D	6.00
2509	SULTANPUR	GAURIGANJ	npp	26.29420	81.57890	4/24/2022	13:40:37	D	9.10
2510	SULTANPUR	GAURIGANJ	Aqua	26.25500	81.62200	4/24/2022	12:57:48	D	40.80
2511	SULTANPUR	MUSAFIRKHANA	npp	26.41640	81.54540	4/24/2022	13:40:37	D	5.70
2512	SULTANPUR	MUSAFIRKHANA	npp	26.41650	81.54240	4/24/2022	13:40:37	D	3.10
2513	SULTANPUR	MUSAFIRKHANA	npp	26.51000	81.66270	4/24/2022	13:40:37	D	6.50
2514	SULTANPUR	MUSAFIRKHANA	npp	26.53150	81.78220	4/24/2022	13:40:37	D	8.60
2515	SULTANPUR	MUSAFIRKHANA	npp	26.55160	81.59270	4/24/2022	13:40:37	D	5.30

Details of wheat residue burning events in Delhi on 24-Apr-2022

S. No.	District	Tehsil / Block	Satellite	Latitude	Longitude	ACQ_DATE	ACQ_TIME	Day / Night	Fire Power (W/m ²)
1	NORTH	ALIPUR	npp	28.78810	77.15920	4/24/2022	02:31:20	N	1.00
2	NORTH	ALIPUR	Terra	28.82600	77.16500	4/24/2022	11:23:22	D	24.70
3	NORTH	ALIPUR	Terra	28.82700	77.16000	4/24/2022	11:23:22	D	20.10
4	NORTH	NARELA	npp	28.77490	77.06990	4/24/2022	13:40:37	D	6.50

Details of wheat residue burning events in Madhya Pradesh on 24-Apr-2022

S. No.	District	Tehsil / Block	Satellite	Latitude	Longitude	ACQ_DATE	ACQ_TIME	Day / Night	Fire Power (W/m ²)
1	ANUPPUR	PUSHPRAJGARH	npp	23.22920	81.21680	4/24/2022	13:40:37	D	10.10
2	ASHOKNAGAR	ASHOKNAGAR	npp	24.43400	77.72650	4/24/2022	02:31:20	N	1.20
3	ASHOKNAGAR	ASHOKNAGAR	npp	24.43900	77.57810	4/24/2022	02:31:20	N	0.90
4	ASHOKNAGAR	ASHOKNAGAR	npp	24.44120	77.58070	4/24/2022	02:31:20	N	0.80
5	ASHOKNAGAR	ASHOKNAGAR	npp	24.57040	77.50510	4/24/2022	02:31:20	N	1.70
6	ASHOKNAGAR	ASHOKNAGAR	npp	24.57380	77.51080	4/24/2022	02:31:20	N	1.70
7	ASHOKNAGAR	ASHOKNAGAR	npp	24.57480	77.50610	4/24/2022	02:31:20	N	2.30
8	ASHOKNAGAR	ASHOKNAGAR	npp	24.57820	77.51180	4/24/2022	02:31:20	N	1.70
9	ASHOKNAGAR	ASHOKNAGAR	npp	24.57920	77.50720	4/24/2022	02:31:20	N	2.30
10	ASHOKNAGAR	ASHOKNAGAR	Aqua	24.57700	77.50400	4/24/2022	02:04:54	N	6.00
11	ASHOKNAGAR	ASHOKNAGAR	Aqua	24.57500	77.51500	4/24/2022	02:04:54	N	6.40
12	ASHOKNAGAR	ASHOKNAGAR	Terra	24.46200	77.48000	4/24/2022	11:23:22	D	29.20
13	ASHOKNAGAR	ISAGARH	npp	24.73200	77.71050	4/24/2022	02:31:20	N	0.80
14	ASHOKNAGAR	ISAGARH	npp	24.73390	77.71440	4/24/2022	02:31:20	N	1.00
15	ASHOKNAGAR	ISAGARH	npp	24.78580	77.60840	4/24/2022	02:31:20	N	1.80
16	ASHOKNAGAR	ISAGARH	npp	24.91250	77.81870	4/24/2022	02:31:20	N	0.40
17	ASHOKNAGAR	ISAGARH	Aqua	24.78400	77.61600	4/24/2022	02:04:54	N	5.90
18	ASHOKNAGAR	ISAGARH	Terra	24.87300	77.82500	4/24/2022	11:23:22	D	31.90
19	ASHOKNAGAR	ISAGARH	Terra	24.87100	77.83100	4/24/2022	11:23:22	D	46.60
20	ASHOKNAGAR	MUNGAOLI	npp	24.31300	77.94100	4/24/2022	02:31:20	N	1.50
21	ASHOKNAGAR	MUNGAOLI	npp	24.31400	77.93590	4/24/2022	02:31:20	N	1.50
22	ASHOKNAGAR	MUNGAOLI	npp	24.31750	77.94210	4/24/2022	02:31:20	N	1.50
23	ASHOKNAGAR	MUNGAOLI	npp	24.32370	77.98110	4/24/2022	02:31:20	N	1.00
24	ASHOKNAGAR	MUNGAOLI	npp	24.32410	77.97940	4/24/2022	13:40:37	D	10.40
25	ASHOKNAGAR	MUNGAOLI	npp	24.33550	78.10150	4/24/2022	13:40:37	D	47.30
26	ASHOKNAGAR	MUNGAOLI	npp	24.36120	77.96030	4/24/2022	02:31:20	N	0.80
27	ASHOKNAGAR	MUNGAOLI	npp	24.37220	78.15780	4/24/2022	02:31:20	N	3.70
28	ASHOKNAGAR	MUNGAOLI	npp	24.37330	78.15260	4/24/2022	02:31:20	N	3.70
29	ASHOKNAGAR	MUNGAOLI	npp	24.37790	78.15370	4/24/2022	02:31:20	N	3.70

30	ASHOKNAGAR	MUNGAOLI	npp	24.52600	78.14890	4/24/2022	02:31:20	N	0.80
31	ASHOKNAGAR	MUNGAOLI	npp	24.52990	78.10390	4/24/2022	02:31:20	N	5.10
32	ASHOKNAGAR	MUNGAOLI	npp	24.53000	78.10640	4/24/2022	02:31:20	N	5.60
33	ASHOKNAGAR	MUNGAOLI	npp	24.53110	78.10130	4/24/2022	02:31:20	N	5.60
34	ASHOKNAGAR	MUNGAOLI	npp	24.53440	78.10510	4/24/2022	02:31:20	N	5.10
35	ASHOKNAGAR	MUNGAOLI	Aqua	24.31100	77.94300	4/24/2022	02:04:54	N	5.60
36	ASHOKNAGAR	MUNGAOLI	Terra	24.33200	77.87400	4/24/2022	11:23:22	D	21.70
37	BETUL	BETUL	npp	22.01960	77.82510	4/24/2022	13:40:37	D	28.90
38	BETUL	BETUL	npp	22.09440	78.19140	4/24/2022	13:40:37	D	10.10
39	BHOPAL	BERASIYA	npp	23.46270	77.39540	4/24/2022	02:31:20	N	1.20
40	BHOPAL	BERASIYA	npp	23.53770	77.35470	4/24/2022	02:31:20	N	1.30
41	BHOPAL	BERASIYA	npp	23.60890	77.35900	4/24/2022	02:31:20	N	1.30
42	BHOPAL	BERASIYA	npp	23.60990	77.35420	4/24/2022	02:31:20	N	2.30
43	BHOPAL	BERASIYA	npp	23.61150	77.35760	4/24/2022	02:31:20	N	2.90
44	BHOPAL	BERASIYA	npp	23.61240	77.35280	4/24/2022	02:31:20	N	2.90
45	BHOPAL	BERASIYA	npp	23.61430	77.35530	4/24/2022	02:31:20	N	1.60
46	BHOPAL	BERASIYA	npp	23.65610	77.40080	4/24/2022	02:31:20	N	0.70
47	BHOPAL	BERASIYA	npp	23.66200	77.46310	4/24/2022	02:31:20	N	2.20
48	BHOPAL	BERASIYA	npp	23.69840	77.54170	4/24/2022	02:31:20	N	2.50
49	BHOPAL	BERASIYA	npp	23.69980	77.55750	4/24/2022	02:31:20	N	1.80
50	BHOPAL	BERASIYA	npp	23.71780	77.60960	4/24/2022	13:40:37	D	2.80
51	BHOPAL	BERASIYA	npp	23.73040	77.47770	4/24/2022	02:31:20	N	0.50
52	BHOPAL	BERASIYA	npp	23.74010	77.56740	4/24/2022	02:31:20	N	2.20
53	BHOPAL	BERASIYA	npp	23.74090	77.44980	4/24/2022	02:31:20	N	1.60
54	BHOPAL	BERASIYA	npp	23.74460	77.56840	4/24/2022	02:31:20	N	2.90
55	BHOPAL	BERASIYA	npp	23.75720	77.57120	4/24/2022	13:40:37	D	14.00
56	BHOPAL	BERASIYA	Aqua	23.61700	77.35600	4/24/2022	02:04:54	N	4.90
57	BHOPAL	BERASIYA	Terra	23.74000	77.58000	4/24/2022	11:23:22	D	34.00
58	BHOPAL	BERASIYA	Aqua	23.72000	77.59700	4/24/2022	12:57:48	D	61.10
59	BHOPAL	BERASIYA	Aqua	23.73400	77.59700	4/24/2022	12:57:48	D	102.20
60	BHOPAL	HUZUR	npp	23.20080	77.54390	4/24/2022	13:40:37	D	7.20
61	BHOPAL	HUZUR	npp	23.20440	77.54340	4/24/2022	13:40:37	D	6.50
62	BHOPAL	HUZUR	npp	23.20610	77.56140	4/24/2022	02:31:20	N	1.10

63	BHOPAL	HUZUR	npp	23.37370	77.48650	4/24/2022	02:31:20	N	1.20
64	CHHATARPUR	BARAMALEHRA	npp	24.49170	79.30420	4/24/2022	13:40:37	D	6.60
65	CHHATARPUR	BARAMALEHRA	npp	24.49440	79.29230	4/24/2022	13:40:37	D	18.70
66	CHHATARPUR	BARAMALEHRA	npp	24.49670	79.31130	4/24/2022	13:40:37	D	14.40
67	CHHATARPUR	BARAMALEHRA	npp	24.50200	79.28740	4/24/2022	13:40:37	D	8.90
68	CHHATARPUR	BARAMALEHRA	npp	24.50290	79.29500	4/24/2022	13:40:37	D	20.20
69	CHHATARPUR	BARAMALEHRA	npp	24.50330	79.29880	4/24/2022	13:40:37	D	20.20
70	CHHATARPUR	BARAMALEHRA	npp	24.50600	79.28690	4/24/2022	13:40:37	D	8.90
71	CHHATARPUR	BARAMALEHRA	npp	24.50650	79.29070	4/24/2022	13:40:37	D	8.90
72	CHHATARPUR	BARAMALEHRA	Aqua	24.49100	79.29600	4/24/2022	12:57:48	D	227.30
73	CHHINDWARA	BICHHUA	npp	21.84450	79.08820	4/24/2022	13:40:37	D	18.50
74	CHHINDWARA	CHAURAI	npp	21.98740	79.33750	4/24/2022	13:40:37	D	16.90
75	CHHINDWARA	CHAURAI	npp	22.05870	79.30730	4/24/2022	02:31:20	N	2.00
76	CHHINDWARA	CHAURAI	npp	22.09260	79.32660	4/24/2022	02:31:20	N	0.50
77	CHHINDWARA	CHAURAI	npp	22.09330	79.32660	4/24/2022	02:31:20	N	0.40
78	CHHINDWARA	CHAURAI	npp	22.16570	79.20560	4/24/2022	13:40:37	D	12.30
79	CHHINDWARA	CHHINDWARA	npp	22.12900	79.00740	4/24/2022	13:40:37	D	22.20
80	DAMOH	JABERA	npp	23.77740	79.67370	4/24/2022	13:40:37	D	17.20
81	DAMOH	JABERA	Aqua	23.56100	79.80700	4/24/2022	12:57:48	D	58.70
82	DAMOH	PATERA	npp	23.88470	79.78650	4/24/2022	13:40:37	D	16.30
83	DAMOH	PATERA	npp	23.97350	79.69810	4/24/2022	13:40:37	D	22.50
84	DAMOH	PATERA	npp	23.97700	79.65980	4/24/2022	02:31:20	N	1.50
85	DAMOH	PATERA	npp	23.97930	79.66060	4/24/2022	02:31:20	N	1.40
86	DAMOH	PATERA	npp	23.98000	79.65730	4/24/2022	02:31:20	N	1.40
87	DAMOH	PATHARIA	npp	23.83720	79.17860	4/24/2022	02:31:20	N	1.90
88	DATIA	BHANDER	npp	25.89110	78.70880	4/24/2022	13:40:37	D	12.10
89	DATIA	DATIA	npp	25.65560	78.67190	4/24/2022	02:31:20	N	2.10
90	DATIA	DATIA	npp	25.65670	78.66660	4/24/2022	02:31:20	N	2.10
91	DATIA	DATIA	npp	25.66020	78.67310	4/24/2022	02:31:20	N	0.90
92	DATIA	DATIA	npp	25.66130	78.66780	4/24/2022	02:31:20	N	0.90
93	DATIA	DATIA	npp	25.66430	78.68130	4/24/2022	13:40:37	D	16.50
94	DATIA	DATIA	Aqua	25.65500	78.66500	4/24/2022	02:04:54	N	5.20
95	DATIA	DATIA	Aqua	25.65400	78.67600	4/24/2022	02:04:54	N	6.10

96	DATIA	SEONDHA	npp	25.94540	78.63740	4/24/2022	13:40:37	D	34.30
97	DATIA	SEONDHA	npp	25.94610	78.64290	4/24/2022	13:40:37	D	34.30
98	DATIA	SEONDHA	npp	25.94930	78.63680	4/24/2022	13:40:37	D	42.50
99	DATIA	SEONDHA	npp	25.95260	78.63080	4/24/2022	13:40:37	D	37.00
100	DATIA	SEONDHA	Terra	25.95700	78.64300	4/24/2022	11:23:22	D	23.40
101	DEWAS	DEWAS	npp	22.85890	76.15160	4/24/2022	13:40:37	D	12.70
102	DEWAS	DEWAS	npp	22.98490	75.98270	4/24/2022	13:40:37	D	12.10
103	DEWAS	DEWAS	npp	23.00010	75.99220	4/24/2022	13:40:37	D	12.30
104	DEWAS	DEWAS	npp	23.00140	75.95630	4/24/2022	02:31:20	N	0.20
105	DEWAS	SONKACH	npp	22.91190	76.32980	4/24/2022	13:40:37	D	14.80
106	DEWAS	TONK KHURD	npp	23.09500	76.12910	4/24/2022	02:31:20	N	0.70
107	DEWAS	TONK KHURD	Terra	23.21700	76.13800	4/24/2022	11:23:22	D	33.10
108	DHAR	BADNAWAR	npp	22.77040	75.34660	4/24/2022	02:31:20	N	0.50
109	DHAR	BADNAWAR	npp	22.80400	75.25690	4/24/2022	02:31:20	N	0.50
110	DHAR	BADNAWAR	npp	22.86040	75.24950	4/24/2022	02:31:20	N	1.10
111	DHAR	BADNAWAR	npp	22.89940	75.30460	4/24/2022	02:31:20	N	0.60
112	DHAR	BADNAWAR	npp	22.95310	75.29280	4/24/2022	02:31:20	N	1.00
113	DHAR	BADNAWAR	Terra	22.78200	75.27700	4/24/2022	11:23:22	D	14.40
114	DHAR	BADNAWAR	Terra	22.82600	75.22200	4/24/2022	11:23:22	D	19.60
115	DHAR	BADNAWAR	Terra	22.75700	75.21700	4/24/2022	11:23:22	D	23.10
116	DHAR	BADNAWAR	Terra	22.82300	75.23800	4/24/2022	11:23:22	D	35.50
117	DHAR	DHAR	npp	22.55450	75.50840	4/24/2022	02:31:20	N	2.30
118	DHAR	DHAR	npp	22.60420	75.24770	4/24/2022	02:31:20	N	0.30
119	DHAR	DHAR	npp	22.60560	75.24700	4/24/2022	02:31:20	N	0.50
120	DHAR	DHAR	npp	22.64920	75.49760	4/24/2022	02:31:20	N	1.20
121	DHAR	DHAR	npp	22.71720	75.25680	4/24/2022	02:31:20	N	0.20
122	DHAR	DHAR	npp	22.72110	75.25770	4/24/2022	02:31:20	N	0.20
123	DHAR	DHAR	npp	22.72150	75.27710	4/24/2022	02:31:20	N	0.70
124	DHAR	DHAR	npp	22.72370	75.26600	4/24/2022	02:31:20	N	0.70
125	DINDORI	DINDORI	npp	23.18940	80.85600	4/24/2022	13:40:37	D	21.70
126	GUNA	ARON	npp	24.25030	77.44950	4/24/2022	02:31:20	N	0.70
127	GUNA	ARON	npp	24.25660	77.48600	4/24/2022	02:31:20	N	1.30
128	GUNA	ARON	npp	24.29980	77.46670	4/24/2022	13:40:37	D	10.30

129	GUNA	ARON	npp	24.30110	77.47210	4/24/2022	02:31:20	N	1.20
130	GUNA	ARON	npp	24.30550	77.47310	4/24/2022	02:31:20	N	1.20
131	GUNA	ARON	npp	24.30930	77.45410	4/24/2022	02:31:20	N	0.40
132	GUNA	ARON	npp	24.31190	77.47420	4/24/2022	13:40:37	D	7.50
133	GUNA	ARON	npp	24.31370	77.45520	4/24/2022	02:31:20	N	1.20
134	GUNA	ARON	npp	24.31480	77.54050	4/24/2022	02:31:20	N	0.90
135	GUNA	ARON	npp	24.31810	77.45630	4/24/2022	02:31:20	N	1.20
136	GUNA	ARON	npp	24.33260	77.57680	4/24/2022	02:31:20	N	1.40
137	GUNA	ARON	npp	24.43290	77.47170	4/24/2022	02:31:20	N	1.00
138	GUNA	ARON	npp	24.48340	77.46660	4/24/2022	02:31:20	N	1.00
139	GUNA	ARON	Aqua	24.31800	77.53600	4/24/2022	02:04:54	N	7.00
140	GUNA	ARON	Aqua	24.31600	77.54700	4/24/2022	02:04:54	N	13.90
141	GUNA	ARON	Terra	24.35800	77.60800	4/24/2022	11:23:22	D	22.90
142	GUNA	ARON	Terra	24.50400	77.47300	4/24/2022	11:23:22	D	26.60
143	GUNA	ARON	Terra	24.27500	77.55500	4/24/2022	11:23:22	D	33.30
144	GUNA	ARON	Terra	24.27900	77.53400	4/24/2022	11:23:22	D	37.80
145	GUNA	ARON	Terra	24.36200	77.45000	4/24/2022	11:23:22	D	50.90
146	GUNA	ARON	Terra	24.27900	77.53900	4/24/2022	11:23:22	D	58.90
147	GUNA	GUNA	npp	24.55180	77.42430	4/24/2022	02:31:20	N	2.80
148	GUNA	GUNA	npp	24.57930	77.41860	4/24/2022	02:31:20	N	1.10
149	GUNA	GUNA	npp	24.58020	77.41390	4/24/2022	02:31:20	N	1.10
150	GUNA	GUNA	npp	24.58070	77.41680	4/24/2022	02:31:20	N	1.60
151	GUNA	GUNA	npp	24.66690	77.05990	4/24/2022	02:31:20	N	0.40
152	GUNA	GUNA	npp	24.71220	77.06280	4/24/2022	13:40:37	D	8.80
153	GUNA	GUNA	npp	24.75690	76.96690	4/24/2022	02:31:20	N	13.80
154	GUNA	GUNA	npp	24.76300	77.45780	4/24/2022	02:31:20	N	0.90
155	GUNA	GUNA	npp	24.77130	76.96130	4/24/2022	02:31:20	N	0.30
156	GUNA	GUNA	npp	24.77160	77.53110	4/24/2022	13:40:37	D	6.10
157	GUNA	GUNA	npp	24.87560	77.10190	4/24/2022	13:40:37	D	25.50
158	GUNA	GUNA	npp	24.90240	77.08570	4/24/2022	02:31:20	N	0.40
159	GUNA	GUNA	Terra	24.88700	77.12500	4/24/2022	11:23:22	D	21.40
160	GWALIOR	BHITARWAR	npp	25.83650	78.12110	4/24/2022	13:40:37	D	9.10
161	GWALIOR	BHITARWAR	npp	25.95930	78.21690	4/24/2022	13:40:37	D	59.80

162	GWALIOR	BHITARWAR	npp	25.96310	78.21630	4/24/2022	13:40:37	D	59.80
163	GWALIOR	BHITARWAR	npp	25.96630	78.21050	4/24/2022	13:40:37	D	23.00
164	GWALIOR	BHITARWAR	npp	25.96690	78.21580	4/24/2022	13:40:37	D	23.00
165	GWALIOR	DABRA	npp	25.88280	78.16580	4/24/2022	02:31:20	N	1.50
166	GWALIOR	DABRA	npp	25.90980	78.19350	4/24/2022	02:31:20	N	0.60
167	GWALIOR	DABRA	npp	25.92130	78.33790	4/24/2022	13:40:37	D	22.80
168	GWALIOR	DABRA	Terra	25.92500	78.34200	4/24/2022	11:23:22	D	28.80
169	HARDA	HARDA	npp	22.33020	77.12670	4/24/2022	13:40:37	D	6.10
170	HARDA	KHIRKIYAN	npp	22.12950	76.99610	4/24/2022	02:31:20	N	1.30
171	INDORE	DEPALPUR	npp	22.74950	75.54430	4/24/2022	02:31:20	N	0.30
172	INDORE	DEPALPUR	npp	22.76310	75.64320	4/24/2022	02:31:20	N	0.50
173	INDORE	DEPALPUR	npp	22.88590	75.68190	4/24/2022	13:40:37	D	12.30
174	INDORE	DEPALPUR	npp	23.04880	75.62110	4/24/2022	02:31:20	N	0.70
175	INDORE	DEPALPUR	npp	23.05220	75.59900	4/24/2022	13:40:37	D	13.50
176	INDORE	DEPALPUR	npp	23.08100	75.58420	4/24/2022	02:31:20	N	0.50
177	INDORE	DEPALPUR	npp	23.08130	75.58430	4/24/2022	02:31:20	N	0.40
178	INDORE	INDORE	npp	22.73340	76.02740	4/24/2022	13:40:37	D	15.70
179	INDORE	INDORE	npp	22.74600	75.74840	4/24/2022	13:40:37	D	15.30
180	INDORE	SANWER	npp	22.84220	76.01000	4/24/2022	13:40:37	D	22.20
181	INDORE	SANWER	npp	22.85380	75.98830	4/24/2022	13:40:37	D	13.10
182	INDORE	SANWER	npp	22.86640	75.73930	4/24/2022	02:31:20	N	0.60
183	INDORE	SANWER	npp	22.86720	75.73540	4/24/2022	02:31:20	N	0.60
184	INDORE	SANWER	npp	23.00230	75.68730	4/24/2022	02:31:20	N	0.40
185	INDORE	SANWER	npp	23.00310	75.74870	4/24/2022	02:31:20	N	0.20
186	INDORE	SANWER	npp	23.00790	75.74570	4/24/2022	02:31:20	N	0.50
187	INDORE	SANWER	Terra	22.90000	75.71200	4/24/2022	11:23:22	D	35.00
188	INDORE	SANWER	Terra	22.96400	75.86900	4/24/2022	11:23:22	D	45.50
189	JABALPUR	JABALPUR	npp	23.04220	79.97010	4/24/2022	13:40:37	D	2.70
190	JABALPUR	JABALPUR	npp	23.12730	80.16170	4/24/2022	13:40:37	D	8.20
191	JABALPUR	JABALPUR	npp	23.13150	80.16120	4/24/2022	13:40:37	D	7.60
192	JABALPUR	JABALPUR	npp	23.17780	79.85630	4/24/2022	13:40:37	D	12.30
193	JABALPUR	JABALPUR	npp	23.26410	79.87760	4/24/2022	02:31:20	N	0.80
194	JABALPUR	MAJHOULI	npp	23.45900	79.85890	4/24/2022	02:31:20	N	1.30

195	JABALPUR	MAJHOULI	npp	23.45970	79.85550	4/24/2022	02:31:20	N	2.50
196	JABALPUR	MAJHOULI	Aqua	23.45900	79.85600	4/24/2022	02:04:54	N	7.40
197	JABALPUR	MAJHOULI	Aqua	23.42700	79.90500	4/24/2022	12:57:48	D	78.30
198	JABALPUR	MAJHOULI	Aqua	23.42700	79.91000	4/24/2022	12:57:48	D	129.30
199	JABALPUR	SIHORA	npp	23.38900	80.01380	4/24/2022	13:40:37	D	4.80
200	JABALPUR	SIHORA	npp	23.39310	80.01320	4/24/2022	13:40:37	D	3.60
201	JABALPUR	SIHORA	npp	23.46480	80.14940	4/24/2022	02:31:20	N	0.90
202	JABALPUR	SIHORA	npp	23.48560	80.07480	4/24/2022	13:40:37	D	3.00
203	KATNI	BAHURIBAND	npp	23.60820	80.02580	4/24/2022	13:40:37	D	9.40
204	KATNI	BAHURIBAND	npp	23.61230	80.02530	4/24/2022	13:40:37	D	9.40
205	KATNI	BAHURIBAND	npp	23.61660	80.10710	4/24/2022	02:31:20	N	0.60
206	KATNI	BAHURIBAND	npp	23.62180	80.10850	4/24/2022	02:31:20	N	0.60
207	KATNI	BAHURIBAND	npp	23.64550	80.28060	4/24/2022	13:40:37	D	5.90
208	KATNI	BAHURIBAND	npp	23.64600	80.28480	4/24/2022	13:40:37	D	6.90
209	KATNI	BAHURIBAND	npp	23.64650	80.28900	4/24/2022	13:40:37	D	6.90
210	KATNI	BAHURIBAND	npp	23.64980	80.28010	4/24/2022	13:40:37	D	5.90
211	KATNI	BAHURIBAND	npp	23.65020	80.28430	4/24/2022	13:40:37	D	6.90
212	KATNI	DHIMERKHEDA	npp	23.33810	80.35770	4/24/2022	13:40:37	D	7.90
213	KATNI	DHIMERKHEDA	npp	23.59500	80.32480	4/24/2022	13:40:37	D	13.90
214	KATNI	DHIMERKHEDA	npp	23.59710	80.26860	4/24/2022	02:31:20	N	0.40
215	KATNI	DHIMERKHEDA	npp	23.59870	80.32010	4/24/2022	13:40:37	D	7.50
216	KATNI	DHIMERKHEDA	npp	23.63430	80.37220	4/24/2022	13:40:37	D	8.60
217	KATNI	MURBARA	npp	23.72260	80.36270	4/24/2022	13:40:37	D	20.70
218	KATNI	MURBARA	npp	23.72350	80.36090	4/24/2022	13:40:37	D	8.40
219	MANDLA	MANDLA	npp	22.61260	80.37290	4/24/2022	00:51:02	N	2.00
220	MANDLA	NAINPUR	npp	22.40390	80.13470	4/24/2022	13:40:37	D	22.70
221	MANDLA	NAINPUR	npp	22.44430	80.10120	4/24/2022	13:40:37	D	8.20
222	MANDLA	NAINPUR	npp	22.45960	80.34260	4/24/2022	13:40:37	D	9.30
223	MANDLA	NAINPUR	npp	22.46160	80.24170	4/24/2022	02:31:20	N	1.70
224	MANDLA	NAINPUR	npp	22.47740	80.06480	4/24/2022	13:40:37	D	17.00
225	MANDLA	NAINPUR	npp	22.47790	80.06870	4/24/2022	13:40:37	D	17.00
226	MANDSAUR	GAROT	npp	24.14150	75.49270	4/24/2022	13:40:37	D	14.60
227	MANDSAUR	GAROT	npp	24.14440	75.50640	4/24/2022	02:31:20	N	0.30

228	MANDSAUR	MANDSAUR	npp	24.06490	74.97420	4/24/2022	02:31:20	N	0.30
229	MANDSAUR	MANDSAUR	npp	24.07210	74.96870	4/24/2022	02:31:20	N	2.40
230	MANDSAUR	MANDSAUR	npp	24.07350	74.97070	4/24/2022	02:31:20	N	2.30
231	MANDSAUR	MANDSAUR	npp	24.07450	74.96550	4/24/2022	02:31:20	N	2.30
232	PANNA	GUNAU	npp	24.45690	80.08520	4/24/2022	02:31:20	N	0.40
233	PANNA	GUNAU	npp	24.45790	80.05560	4/24/2022	13:40:37	D	15.60
234	PANNA	GUNAU	npp	24.45830	80.05980	4/24/2022	13:40:37	D	15.60
235	PANNA	GUNAU	npp	24.50350	80.21790	4/24/2022	02:31:20	N	0.50
236	RAISEN	BAGAMGANJ	npp	23.53740	78.43720	4/24/2022	13:40:37	D	19.40
237	RAISEN	BAGAMGANJ	Terra	23.58500	78.36300	4/24/2022	11:23:22	D	50.70
238	RAISEN	BAGAMGANJ	Terra	23.57900	78.35600	4/24/2022	11:23:22	D	60.60
239	RAISEN	BARELI	npp	23.02940	78.12920	4/24/2022	13:40:37	D	14.50
240	RAISEN	BARELI	npp	23.13250	78.01970	4/24/2022	02:31:20	N	1.00
241	RAISEN	BARELI	npp	23.18940	77.96600	4/24/2022	13:40:37	D	13.00
242	RAISEN	GAIKATGANJ	npp	23.29340	78.05380	4/24/2022	02:31:20	N	1.50
243	RAISEN	GAIKATGANJ	npp	23.35650	78.22300	4/24/2022	02:31:20	N	0.70
244	RAISEN	GAIKATGANJ	npp	23.41000	78.17930	4/24/2022	02:31:20	N	1.00
245	RAISEN	GAIKATGANJ	npp	23.44820	78.21290	4/24/2022	02:31:20	N	0.80
246	RAISEN	GOHARGANJ	npp	22.93310	77.65350	4/24/2022	13:40:37	D	26.80
247	RAISEN	GOHARGANJ	npp	22.93570	77.65180	4/24/2022	02:31:20	N	0.90
248	RAISEN	GOHARGANJ	npp	22.93670	77.65290	4/24/2022	13:40:37	D	26.80
249	RAISEN	GOHARGANJ	npp	22.94020	77.65290	4/24/2022	02:31:20	N	0.90
250	RAISEN	GOHARGANJ	npp	23.05380	77.47040	4/24/2022	02:31:20	N	0.40
251	RAISEN	GOHARGANJ	npp	23.05850	77.99340	4/24/2022	02:31:20	N	1.00
252	RAISEN	GOHARGANJ	npp	23.12610	77.60380	4/24/2022	02:31:20	N	1.80
253	RAISEN	GOHARGANJ	npp	23.13130	77.60130	4/24/2022	02:31:20	N	2.80
254	RAISEN	GOHARGANJ	npp	23.15710	77.59170	4/24/2022	02:31:20	N	1.60
255	RAISEN	GOHARGANJ	npp	23.16310	77.57140	4/24/2022	13:40:37	D	19.30
256	RAISEN	GOHARGANJ	npp	23.16620	77.59390	4/24/2022	02:31:20	N	2.30
257	RAISEN	GOHARGANJ	npp	23.16670	77.57080	4/24/2022	13:40:37	D	16.20
258	RAISEN	GOHARGANJ	npp	23.16970	77.56580	4/24/2022	13:40:37	D	16.20
259	RAISEN	GOHARGANJ	npp	23.17070	77.59500	4/24/2022	02:31:20	N	2.30
260	RAISEN	GOHARGANJ	npp	23.17080	77.56670	4/24/2022	13:40:37	D	8.60

261	RAISEN	GOHARGANJ	npp	23.20110	77.67430	4/24/2022	02:31:20	N	1.40
262	RAISEN	GOHARGANJ	npp	23.20160	77.67700	4/24/2022	02:31:20	N	1.60
263	RAISEN	GOHARGANJ	npp	23.21320	77.61030	4/24/2022	13:40:37	D	15.10
264	RAISEN	RAISEN	npp	23.19300	77.96550	4/24/2022	13:40:37	D	13.00
265	RAISEN	RAISEN	npp	23.35590	77.77780	4/24/2022	02:31:20	N	1.40
266	RAISEN	RAISEN	npp	23.35690	77.77270	4/24/2022	02:31:20	N	1.40
267	RAISEN	RAISEN	npp	23.37490	77.91860	4/24/2022	02:31:20	N	1.00
268	RAISEN	RAISEN	npp	23.37670	77.92030	4/24/2022	02:31:20	N	1.10
269	RAISEN	RAISEN	npp	23.42140	77.75760	4/24/2022	13:40:37	D	13.60
270	RAISEN	RAISEN	npp	23.43010	77.69070	4/24/2022	02:31:20	N	2.00
271	RAISEN	RAISEN	npp	23.43130	77.68950	4/24/2022	02:31:20	N	2.50
272	RAISEN	RAISEN	npp	23.43860	77.68990	4/24/2022	13:40:37	D	13.90
273	RAISEN	RAISEN	npp	23.44280	77.69390	4/24/2022	13:40:37	D	21.70
274	RAISEN	RAISEN	npp	23.45040	77.61660	4/24/2022	02:31:20	N	1.60
275	RAISEN	RAISEN	npp	23.45110	77.61520	4/24/2022	02:31:20	N	1.20
276	RAISEN	RAISEN	npp	23.45150	77.59100	4/24/2022	13:40:37	D	42.30
277	RAISEN	RAISEN	npp	23.45480	77.72930	4/24/2022	13:40:37	D	25.60
278	RAISEN	RAISEN	npp	23.45780	77.72420	4/24/2022	13:40:37	D	16.00
279	RAISEN	RAISEN	npp	23.49530	77.74400	4/24/2022	02:31:20	N	2.20
280	RAISEN	RAISEN	npp	23.49980	77.74520	4/24/2022	02:31:20	N	0.90
281	RAISEN	RAISEN	npp	23.51580	77.71220	4/24/2022	13:40:37	D	30.50
282	RAISEN	RAISEN	Terra	23.49900	77.73700	4/24/2022	11:23:22	D	32.50
283	RAISEN	RAISEN	Terra	23.43800	77.69900	4/24/2022	11:23:22	D	53.10
284	RAISEN	RAISEN	Aqua	23.44100	77.69500	4/24/2022	12:57:48	D	143.10
285	RAJGARH	BIYAVRA	Terra	23.87000	77.11200	4/24/2022	11:23:22	D	28.40
286	RAJGARH	BIYAVRA	Terra	23.86600	77.13200	4/24/2022	11:23:22	D	29.50
287	RATLAM	ALOTOT	npp	23.60540	75.38000	4/24/2022	13:40:37	D	19.40
288	RATLAM	ALOTOT	npp	23.60820	75.37560	4/24/2022	13:40:37	D	7.10
289	RATLAM	ALOTOT	npp	23.77130	75.55500	4/24/2022	02:31:20	N	1.00
290	RATLAM	PIPLODA	npp	23.57740	74.94270	4/24/2022	02:31:20	N	1.40
291	RATLAM	RATLAM	npp	23.22240	75.26150	4/24/2022	02:31:20	N	0.80
292	RATLAM	RATLAM	npp	23.27510	75.29740	4/24/2022	02:31:20	N	2.30
293	REWA	HUZUR	npp	24.49000	81.27000	4/24/2022	13:40:37	D	10.90

294	REWA	SIRMAUR	npp	24.75580	81.20620	4/24/2022	13:40:37	D	31.70
295	REWA	SIRMAUR	npp	24.75640	81.21130	4/24/2022	13:40:37	D	31.70
296	SAGAR	BANDA	Terra	23.93300	78.93500	4/24/2022	11:23:22	D	83.50
297	SAGAR	BANDA	Terra	23.93000	78.92700	4/24/2022	11:23:22	D	106.60
298	SAGAR	BINA	npp	24.03550	78.17850	4/24/2022	02:31:20	N	1.60
299	SAGAR	KHURAI	npp	23.96100	78.36840	4/24/2022	02:31:20	N	0.90
300	SAGAR	KHURAI	npp	24.06000	78.36500	4/24/2022	02:31:20	N	0.60
301	SAGAR	KHURAI	npp	24.06110	78.36670	4/24/2022	02:31:20	N	0.80
302	SAGAR	RAHAT GARH	Terra	23.83600	78.53900	4/24/2022	11:23:22	D	26.40
303	SAGAR	RAHAT GARH	Terra	23.84100	78.51400	4/24/2022	11:23:22	D	31.40
304	SAGAR	RAHAT GARH	Terra	23.84600	78.52100	4/24/2022	11:23:22	D	40.20
305	SAGAR	REHLI	npp	23.63950	79.03460	4/24/2022	02:31:20	N	3.70
306	SAGAR	REHLI	npp	23.64080	79.02860	4/24/2022	02:31:20	N	3.70
307	SAGAR	SAGAR	npp	23.74010	78.59090	4/24/2022	13:40:37	D	9.60
308	SAGAR	SAGAR	npp	23.74490	78.51920	4/24/2022	02:31:20	N	1.00
309	SAGAR	SAGAR	Aqua	23.68100	78.53300	4/24/2022	12:57:48	D	125.40
310	SATNA	MAJHG>WAN	npp	24.72830	80.91270	4/24/2022	00:51:02	N	0.90
311	SATNA	MAJHG>WAN	npp	24.80400	80.99910	4/24/2022	13:40:37	D	19.10
312	SATNA	MAJHG>WAN	npp	24.80460	81.00400	4/24/2022	13:40:37	D	8.30
313	SATNA	MAJHG>WAN	npp	24.80800	80.99360	4/24/2022	13:40:37	D	3.70
314	SATNA	MAJHG>WAN	npp	24.80850	80.99850	4/24/2022	13:40:37	D	3.70
315	SATNA	NAGOD	npp	24.48350	80.53260	4/24/2022	13:40:37	D	11.00
316	SATNA	NAGOD	npp	24.48640	80.53110	4/24/2022	13:40:37	D	8.00
317	SATNA	NAGOD	npp	24.63930	80.58270	4/24/2022	13:40:37	D	17.80
318	SATNA	RAGUR>JNAGAR	npp	24.66420	80.64910	4/24/2022	13:40:37	D	20.50
319	SATNA	RAGUR>JNAGAR	npp	24.66810	80.64400	4/24/2022	13:40:37	D	20.50
320	SATNA	RAGUR>JNAGAR	npp	24.66860	80.64860	4/24/2022	13:40:37	D	20.50
321	SATNA	RAGUR>JNAGAR	npp	24.66910	80.65320	4/24/2022	13:40:37	D	17.50
322	SATNA	RAGUR>JNAGAR	npp	24.66920	80.69520	4/24/2022	13:40:37	D	19.80
323	SATNA	RAGUR>JNAGAR	npp	24.66970	80.69980	4/24/2022	13:40:37	D	11.80
324	SATNA	RAGUR>JNAGAR	npp	24.67240	80.64340	4/24/2022	13:40:37	D	10.20
325	SATNA	RAGUR>JNAGAR	npp	24.67300	80.64800	4/24/2022	13:40:37	D	10.20
326	SATNA	RAGUR>JNAGAR	npp	24.67360	80.69460	4/24/2022	13:40:37	D	19.80

327	SATNA	RAGUR>JNAGAR	npp	24.67630	80.63830	4/24/2022	13:40:37	D	7.00
328	SATNA	RAGUR>JNAGAR	npp	24.67650	80.68020	4/24/2022	13:40:37	D	13.50
329	SATNA	RAGUR>JNAGAR	npp	24.68020	80.63310	4/24/2022	13:40:37	D	27.50
330	SATNA	RAGUR>JNAGAR	npp	24.68070	80.63770	4/24/2022	13:40:37	D	27.50
331	SATNA	RAGUR>JNAGAR	npp	24.69540	80.89700	4/24/2022	13:40:37	D	11.30
332	SATNA	RAGUR>JNAGAR	npp	24.69590	80.90180	4/24/2022	13:40:37	D	11.30
333	SATNA	RAGUR>JNAGAR	npp	24.69860	80.88080	4/24/2022	00:51:02	N	1.60
334	SATNA	RAGUR>JNAGAR	npp	24.69990	80.89640	4/24/2022	13:40:37	D	15.30
335	SATNA	RAGUR>JNAGAR	npp	24.70130	80.87960	4/24/2022	00:51:02	N	1.20
336	SEHORE	AASHTA	npp	23.07970	76.53780	4/24/2022	02:31:20	N	1.10
337	SEHORE	AASHTA	npp	23.08050	76.53340	4/24/2022	02:31:20	N	1.10
338	SEHORE	BUDHNI	Terra	22.92800	77.93700	4/24/2022	11:23:22	D	51.70
339	SEHORE	ICHHAWAR	npp	22.91220	77.00810	4/24/2022	02:31:20	N	1.80
340	SEHORE	NASRULLAHGANJ	npp	22.68180	77.10210	4/24/2022	02:31:20	N	1.90
341	SEHORE	NASRULLAHGANJ	npp	22.68310	77.10430	4/24/2022	02:31:20	N	0.70
342	SEHORE	NASRULLAHGANJ	npp	22.68410	77.09950	4/24/2022	02:31:20	N	1.10
343	SEHORE	SEHORE	npp	23.06760	77.30680	4/24/2022	02:31:20	N	0.80
344	SEHORE	SEHORE	npp	23.06960	77.30380	4/24/2022	02:31:20	N	6.70
345	SEHORE	SEHORE	npp	23.07210	77.30790	4/24/2022	02:31:20	N	2.80
346	SEHORE	SEHORE	npp	23.37890	77.24720	4/24/2022	02:31:20	N	0.30
347	SEHORE	SEHORE	npp	23.48770	77.11320	4/24/2022	02:31:20	N	0.40
348	SEHORE	SEHORE	npp	23.56150	77.21620	4/24/2022	02:31:20	N	1.00
349	SEHORE	SEHORE	npp	23.56160	77.26060	4/24/2022	02:31:20	N	0.80
350	SEHORE	SEHORE	npp	23.57980	77.17160	4/24/2022	02:31:20	N	2.10
351	SEHORE	SEHORE	npp	23.58550	77.25130	4/24/2022	13:40:37	D	5.40
352	SEONI	GHANSAUR	npp	22.36680	79.83020	4/24/2022	13:40:37	D	4.90
353	SEONI	GHANSAUR	npp	22.36780	79.83770	4/24/2022	13:40:37	D	2.60
354	SEONI	GHANSAUR	npp	22.42430	79.72510	4/24/2022	13:40:37	D	20.00
355	SEONI	GHANSAUR	npp	22.45660	79.75590	4/24/2022	13:40:37	D	9.70
356	SEONI	GHANSAUR	npp	22.60920	79.80810	4/24/2022	02:31:20	N	0.60
357	SEONI	GHANSAUR	Terra	22.39100	79.73900	4/24/2022	11:23:22	D	42.70
358	SEONI	KEWLARI	npp	22.16640	79.97770	4/24/2022	13:40:37	D	2.40
359	SEONI	KEWLARI	npp	22.28250	79.91780	4/24/2022	13:40:37	D	9.90

360	SEONI	KEWLARI	npp	22.29160	79.78300	4/24/2022	13:40:37	D	16.80
361	SEONI	KEWLARI	npp	22.33560	79.87670	4/24/2022	13:40:37	D	6.70
362	SEONI	KEWLARI	npp	22.33950	79.93870	4/24/2022	02:31:20	N	0.40
363	SEONI	KEWLARI	npp	22.35740	79.95530	4/24/2022	13:40:37	D	52.60
364	SEONI	KEWLARI	npp	22.44590	80.00380	4/24/2022	02:31:20	N	0.90
365	SEONI	KEWLARI	npp	22.44670	80.00020	4/24/2022	02:31:20	N	0.90
366	SEONI	KEWLARI	npp	22.45120	80.00510	4/24/2022	02:31:20	N	1.20
367	SEONI	KEWLARI	npp	22.45320	80.00060	4/24/2022	13:40:37	D	24.80
368	SEONI	KEWLARI	npp	22.45410	80.00830	4/24/2022	13:40:37	D	12.80
369	SEONI	KEWLARI	npp	22.45730	80.00010	4/24/2022	13:40:37	D	24.80
370	SEONI	KEWLARI	npp	22.45770	80.00390	4/24/2022	13:40:37	D	12.80
371	SEONI	KEWLARI	npp	22.46260	80.00430	4/24/2022	02:31:20	N	1.00
372	SEONI	KEWLARI	Aqua	22.44800	80.00900	4/24/2022	02:04:54	N	10.20
373	SEONI	KEWLARI	Aqua	22.45600	80.00300	4/24/2022	12:57:48	D	82.40
374	SEONI	LAKHNADOU	npp	22.35070	79.48310	4/24/2022	13:40:37	D	27.30
375	SEONI	LAKHNADOU	npp	22.35430	79.57920	4/24/2022	02:31:20	N	1.50
376	SEONI	LAKHNADOU	npp	22.37690	79.40180	4/24/2022	13:40:37	D	9.90
377	SEONI	LAKHNADOU	npp	22.43140	79.65040	4/24/2022	13:40:37	D	27.70
378	SEONI	SEONI	npp	22.10170	79.48590	4/24/2022	13:40:37	D	47.20
379	SEONI	SEONI	npp	22.17830	79.46710	4/24/2022	13:40:37	D	18.70
380	SEONI	SEONI	npp	22.18290	79.47190	4/24/2022	13:40:37	D	17.00
381	SEONI	SEONI	npp	22.21310	79.78530	4/24/2022	13:40:37	D	5.30
382	SEONI	SEONI	npp	22.21710	79.78480	4/24/2022	13:40:37	D	5.30
383	SEONI	SEONI	npp	22.22720	79.76730	4/24/2022	13:40:37	D	61.40
384	SEONI	SEONI	npp	22.27560	79.81240	4/24/2022	02:31:20	N	1.20
385	SEONI	SEONI	Aqua	22.17100	79.44100	4/24/2022	12:57:48	D	49.60
386	SEONI	SEONI	Aqua	22.10600	79.49700	4/24/2022	12:57:48	D	64.80
387	SEONI	SEONI	Aqua	21.99300	79.53700	4/24/2022	12:57:48	D	79.10
388	SEONI	SEONI	Aqua	22.17500	79.44700	4/24/2022	12:57:48	D	123.60
389	SEONI	SEONI	Aqua	22.18200	79.47800	4/24/2022	12:57:48	D	180.20
390	SHAHDOL	SOHAGPUR	npp	23.11420	81.47510	4/24/2022	13:40:37	D	10.00
391	SHAHDOL	SOHAGPUR	npp	23.28980	81.39610	4/24/2022	13:40:37	D	4.90
392	SHAHDOL	SOHAGPUR	npp	23.42240	81.42170	4/24/2022	13:40:37	D	8.30

393	SHAJAPUR	AGAR	npp	23.58140	75.94560	4/24/2022	02:31:20	N	0.70
394	SHAJAPUR	MOMAN BARODIY	npp	23.53790	76.27410	4/24/2022	02:31:20	N	3.30
395	SHAJAPUR	MOMAN BARODIY	npp	23.53870	76.27000	4/24/2022	02:31:20	N	3.30
396	SHAJAPUR	SHAJAPUR	npp	23.35340	76.39090	4/24/2022	02:31:20	N	1.60
397	SHAJAPUR	SHAJAPUR	npp	23.53370	76.27320	4/24/2022	02:31:20	N	3.30
398	SHAJAPUR	SUJALPUR	npp	23.26390	76.53100	4/24/2022	02:31:20	N	0.50
399	SHEOPUR	KARAHAL	npp	25.52960	76.75340	4/24/2022	02:31:20	N	1.90
400	SHEOPUR	KARAHAL	npp	25.53290	76.75850	4/24/2022	02:31:20	N	1.90
401	SHEOPUR	SHEOPUR	npp	25.45920	76.64350	4/24/2022	02:31:20	N	1.20
402	SHEOPUR	SHEOPUR	npp	25.52220	76.70430	4/24/2022	02:31:20	N	1.10
403	SHEOPUR	SHEOPUR	npp	25.52630	76.70530	4/24/2022	02:31:20	N	1.10
404	SHEOPUR	SHEOPUR	npp	25.53210	76.71960	4/24/2022	02:31:20	N	0.60
405	SHEOPUR	SHEOPUR	npp	25.57090	76.56740	4/24/2022	02:31:20	N	0.50
406	SHEOPUR	SHEOPUR	npp	25.57170	76.56330	4/24/2022	02:31:20	N	0.70
407	SHEOPUR	SHEOPUR	npp	25.57250	76.55930	4/24/2022	02:31:20	N	0.70
408	SHEOPUR	SHEOPUR	npp	25.57580	76.56430	4/24/2022	02:31:20	N	1.10
409	SHEOPUR	SHEOPUR	npp	25.57650	76.56030	4/24/2022	02:31:20	N	1.10
410	SHEOPUR	SHEOPUR	npp	25.71360	76.65550	4/24/2022	02:31:20	N	0.60
411	SHEOPUR	SHEOPUR	npp	25.72740	76.64370	4/24/2022	13:40:37	D	9.90
412	SHEOPUR	SHEOPUR	npp	25.78250	76.66660	4/24/2022	02:31:20	N	0.80
413	SHEOPUR	SHEOPUR	npp	25.78650	76.66760	4/24/2022	02:31:20	N	0.80
414	SHEOPUR	SHEOPUR	npp	25.79060	76.66860	4/24/2022	02:31:20	N	0.40
415	SHEOPUR	SHEOPUR	npp	25.79780	76.66060	4/24/2022	13:40:37	D	3.30
416	SHEOPUR	SHEOPUR	npp	25.81900	76.66640	4/24/2022	02:31:20	N	0.70
417	SHEOPUR	SHEOPUR	npp	25.82070	76.66740	4/24/2022	02:31:20	N	2.70
418	SHEOPUR	SHEOPUR	npp	25.82300	76.66740	4/24/2022	02:31:20	N	2.40
419	SHEOPUR	SHEOPUR	npp	25.85790	76.71530	4/24/2022	13:40:37	D	13.90
420	SHEOPUR	SHEOPUR	Aqua	25.57000	76.57200	4/24/2022	02:04:54	N	6.70
421	SHEOPUR	SHEOPUR	Aqua	25.57200	76.55900	4/24/2022	02:04:54	N	12.30
422	SHEOPUR	SHEOPUR	Terra	25.58000	76.57400	4/24/2022	11:23:22	D	19.80
423	SHEOPUR	SHEOPUR	Terra	25.79500	76.67100	4/24/2022	11:23:22	D	24.70
424	SHIVPURI	KOLARAS	npp	24.95000	77.73830	4/24/2022	02:31:20	N	0.30
425	SHIVPURI	KOLARAS	npp	25.07890	77.60440	4/24/2022	02:31:20	N	0.50

426	SHIVPURI	KOLARAS	npp	25.07980	77.60140	4/24/2022	02:31:20	N	0.80
427	SHIVPURI	KOLARAS	npp	25.08550	77.88290	4/24/2022	02:31:20	N	2.40
428	SHIVPURI	KOLARAS	npp	25.16220	77.63050	4/24/2022	13:40:37	D	9.30
429	SHIVPURI	NARWAR	npp	25.60560	77.98610	4/24/2022	02:31:20	N	0.50
430	SIDHI	SIHAWAL	npp	24.47170	81.99510	4/24/2022	13:40:37	D	11.30
431	SINGRAULI	CHITRANGI	npp	24.52960	82.69200	4/24/2022	13:40:37	D	5.90
432	SINGRAULI	DEOSAR	npp	24.20480	82.47050	4/24/2022	13:40:37	D	7.90
433	SINGRAULI	DEOSAR	npp	24.20680	82.44070	4/24/2022	13:40:37	D	7.50
434	SINGRAULI	DEOSAR	Aqua	24.18000	82.49700	4/24/2022	12:57:48	D	20.80
435	SINGRAULI	SINGRAULI	npp	23.93390	82.64550	4/24/2022	13:40:37	D	10.10
436	SINGRAULI	SINGRAULI	npp	24.16080	82.47610	4/24/2022	13:40:37	D	10.30
437	SINGRAULI	SINGRAULI	npp	24.17430	82.48300	4/24/2022	13:40:37	D	11.30
438	SINGRAULI	SINGRAULI	npp	24.17600	82.48000	4/24/2022	13:40:37	D	8.00
439	UJJAIN	BARNAGAR	npp	23.04730	75.51740	4/24/2022	13:40:37	D	19.30
440	UJJAIN	BARNAGAR	npp	23.11270	75.59550	4/24/2022	02:31:20	N	1.60
441	UJJAIN	BARNAGAR	npp	23.15730	75.45110	4/24/2022	02:31:20	N	0.60
442	UJJAIN	BARNAGAR	npp	23.19680	75.59350	4/24/2022	02:31:20	N	3.90
443	UJJAIN	BARNAGAR	npp	23.19750	75.58960	4/24/2022	02:31:20	N	3.90
444	UJJAIN	BARNAGAR	npp	23.24410	75.37230	4/24/2022	02:31:20	N	0.70
445	UJJAIN	BARNAGAR	npp	23.27480	75.49240	4/24/2022	02:31:20	N	1.10
446	UJJAIN	BARNAGAR	npp	23.28200	75.49800	4/24/2022	02:31:20	N	1.00
447	UJJAIN	BARNAGAR	Terra	23.26200	75.31100	4/24/2022	11:23:22	D	17.40
448	UJJAIN	GHATIYA	npp	23.20390	75.70750	4/24/2022	02:31:20	N	1.10
449	UJJAIN	GHATIYA	npp	23.20790	75.70840	4/24/2022	02:31:20	N	0.60
450	UJJAIN	GHATIYA	npp	23.20870	75.70460	4/24/2022	02:31:20	N	0.60
451	UJJAIN	GHATIYA	npp	23.25400	75.66630	4/24/2022	02:31:20	N	1.00
452	UJJAIN	GHATIYA	npp	23.29300	75.82110	4/24/2022	13:40:37	D	14.20
453	UJJAIN	GHATIYA	npp	23.32110	75.79820	4/24/2022	02:31:20	N	0.60
454	UJJAIN	GHATIYA	npp	23.37540	75.93570	4/24/2022	13:40:37	D	4.30
455	UJJAIN	GHATIYA	Terra	23.33900	75.66000	4/24/2022	11:23:22	D	22.10
456	UJJAIN	KACHROD	npp	23.31650	75.40430	4/24/2022	02:31:20	N	1.00
457	UJJAIN	KACHROD	npp	23.31720	75.40050	4/24/2022	02:31:20	N	0.90
458	UJJAIN	KACHROD	npp	23.43910	75.20470	4/24/2022	02:31:20	N	0.40

459	UJJAIN	MEHIDPUR	npp	23.38650	75.71860	4/24/2022	02:31:20	N	2.00
460	UJJAIN	MEHIDPUR	npp	23.38670	75.72000	4/24/2022	02:31:20	N	1.90
461	UJJAIN	MEHIDPUR	npp	23.38730	75.71480	4/24/2022	02:31:20	N	0.60
462	UJJAIN	MEHIDPUR	npp	23.38740	75.71610	4/24/2022	02:31:20	N	1.00
463	UJJAIN	MEHIDPUR	npp	23.38800	75.71090	4/24/2022	02:31:20	N	0.60
464	UJJAIN	MEHIDPUR	npp	23.38820	75.71220	4/24/2022	02:31:20	N	1.00
465	UJJAIN	MEHIDPUR	npp	23.43020	75.86280	4/24/2022	02:31:20	N	0.20
466	UJJAIN	MEHIDPUR	npp	23.52340	75.65520	4/24/2022	13:40:37	D	14.10
467	UJJAIN	MEHIDPUR	npp	23.56410	75.67020	4/24/2022	02:31:20	N	1.10
468	UJJAIN	MEHIDPUR	npp	23.62370	75.62040	4/24/2022	02:31:20	N	0.60
469	UJJAIN	MEHIDPUR	npp	23.62430	75.62050	4/24/2022	02:31:20	N	0.80
470	UJJAIN	MEHIDPUR	npp	23.64900	75.72940	4/24/2022	02:31:20	N	1.10
471	UJJAIN	MEHIDPUR	npp	23.64970	75.72550	4/24/2022	02:31:20	N	1.80
472	UJJAIN	MEHIDPUR	npp	23.66430	75.73700	4/24/2022	02:31:20	N	0.90
473	UJJAIN	MEHIDPUR	Terra	23.52600	75.83600	4/24/2022	11:23:22	D	39.50
474	UJJAIN	NAGDA	npp	23.37310	75.43540	4/24/2022	13:40:37	D	6.50
475	UJJAIN	NAGDA	npp	23.37360	75.43930	4/24/2022	13:40:37	D	8.20
476	UJJAIN	NAGDA	npp	23.54990	75.44380	4/24/2022	02:31:20	N	0.80
477	UJJAIN	NAGDA	npp	23.55200	75.44320	4/24/2022	02:31:20	N	0.40
478	UJJAIN	NAGDA	npp	23.56820	75.41330	4/24/2022	02:31:20	N	1.50
479	UJJAIN	NAGDA	npp	23.57750	75.38660	4/24/2022	02:31:20	N	1.40
480	UJJAIN	NAGDA	Terra	23.38200	75.60800	4/24/2022	11:23:22	D	16.40
481	UJJAIN	UJJAIN	npp	23.05280	75.62200	4/24/2022	02:31:20	N	0.70
482	UJJAIN	UJJAIN	npp	23.06550	75.75060	4/24/2022	02:31:20	N	0.30
483	UJJAIN	UJJAIN	npp	23.06870	75.75540	4/24/2022	02:31:20	N	0.40
484	UJJAIN	UJJAIN	npp	23.10620	75.65020	4/24/2022	02:31:20	N	0.40
485	UJJAIN	UJJAIN	npp	23.14090	75.77850	4/24/2022	13:40:37	D	19.80
486	UJJAIN	UJJAIN	npp	23.14420	75.77800	4/24/2022	13:40:37	D	20.40
487	UJJAIN	UJJAIN	npp	23.14710	75.77350	4/24/2022	13:40:37	D	31.80
488	UJJAIN	UJJAIN	Terra	23.22900	75.87500	4/24/2022	11:23:22	D	25.40
489	UJJAIN	UJJAIN	Terra	23.09300	75.86800	4/24/2022	11:23:22	D	27.90
490	VIDESHA	BASODA	npp	23.89150	77.91430	4/24/2022	02:31:20	N	0.50
491	VIDESHA	BASODA	npp	23.92540	78.10460	4/24/2022	13:40:37	D	20.40

492	VIDESHA	BASODA	npp	23.99770	77.79270	4/24/2022	02:31:20	N	1.30
493	VIDESHA	BASODA	npp	24.00260	77.81500	4/24/2022	02:31:20	N	1.80
494	VIDESHA	GYARASPUR	npp	23.47990	78.06360	4/24/2022	02:31:20	N	1.40
495	VIDESHA	GYARASPUR	npp	23.55270	78.06500	4/24/2022	02:31:20	N	0.30
496	VIDESHA	GYARASPUR	npp	23.57340	78.05910	4/24/2022	02:31:20	N	1.20
497	VIDESHA	GYARASPUR	npp	23.60890	77.88630	4/24/2022	13:40:37	D	28.50
498	VIDESHA	GYARASPUR	npp	23.60960	77.89100	4/24/2022	13:40:37	D	28.50
499	VIDESHA	GYARASPUR	npp	23.66810	77.89310	4/24/2022	02:31:20	N	1.10
500	VIDESHA	GYARASPUR	npp	23.69830	77.86290	4/24/2022	02:31:20	N	0.50
501	VIDESHA	GYARASPUR	npp	23.70290	77.86400	4/24/2022	02:31:20	N	0.70
502	VIDESHA	GYARASPUR	Terra	23.56000	78.02600	4/24/2022	11:23:22	D	55.20
503	VIDESHA	GYARASPUR	Terra	23.55200	78.01700	4/24/2022	11:23:22	D	56.30
504	VIDESHA	KORWAI	npp	23.98810	78.18650	4/24/2022	02:31:20	N	1.30
505	VIDESHA	KORWAI	npp	23.99060	78.18380	4/24/2022	02:31:20	N	1.60
506	VIDESHA	KORWAI	npp	24.15180	78.07720	4/24/2022	02:31:20	N	1.40
507	VIDESHA	KORWAI	npp	24.15290	78.07200	4/24/2022	02:31:20	N	1.40
508	VIDESHA	KORWAI	npp	24.15640	78.07830	4/24/2022	02:31:20	N	1.00
509	VIDESHA	KORWAI	npp	24.15750	78.07320	4/24/2022	02:31:20	N	1.00
510	VIDESHA	LETERI	npp	24.05110	77.44530	4/24/2022	02:31:20	N	1.20
511	VIDESHA	LETERI	npp	24.11630	77.46650	4/24/2022	02:31:20	N	0.90
512	VIDESHA	LETERI	npp	24.13170	77.39040	4/24/2022	02:31:20	N	1.40
513	VIDESHA	LETERI	npp	24.15380	77.45350	4/24/2022	02:31:20	N	0.90
514	VIDESHA	LETERI	npp	24.17090	77.48280	4/24/2022	02:31:20	N	1.70
515	VIDESHA	LETERI	npp	24.22710	77.45660	4/24/2022	02:31:20	N	0.40
516	VIDESHA	LETERI	npp	24.22810	77.45190	4/24/2022	02:31:20	N	0.50
517	VIDESHA	LETERI	Terra	24.22400	77.47700	4/24/2022	11:23:22	D	20.60
518	VIDESHA	LETERI	Terra	24.22500	77.47100	4/24/2022	11:23:22	D	35.10
519	VIDESHA	LETERI	Terra	24.22900	77.45000	4/24/2022	11:23:22	D	36.30
520	VIDESHA	LETERI	Terra	24.22800	77.45700	4/24/2022	11:23:22	D	48.10
521	VIDESHA	LETERI	Aqua	24.22800	77.47400	4/24/2022	12:57:48	D	87.40
522	VIDESHA	LETERI	Aqua	24.23100	77.46900	4/24/2022	12:57:48	D	91.40
523	VIDESHA	NATERAN	npp	23.71790	77.62940	4/24/2022	02:31:20	N	0.40
524	VIDESHA	NATERAN	npp	23.72440	77.62050	4/24/2022	02:31:20	N	1.60

525	VIDESHA	NATERAN	npp	23.73350	77.61650	4/24/2022	13:40:37	D	6.60
526	VIDESHA	NATERAN	npp	23.73650	77.61140	4/24/2022	13:40:37	D	13.00
527	VIDESHA	NATERAN	npp	23.74990	77.61110	4/24/2022	02:31:20	N	2.10
528	VIDESHA	NATERAN	npp	23.81260	77.47440	4/24/2022	02:31:20	N	0.90
529	VIDESHA	NATERAN	npp	23.83470	77.52560	4/24/2022	02:31:20	N	0.60
530	VIDESHA	NATERAN	npp	23.84260	77.53260	4/24/2022	02:31:20	N	1.10
531	VIDESHA	NATERAN	npp	23.85700	77.53100	4/24/2022	02:31:20	N	1.00
532	VIDESHA	NATERAN	npp	23.86380	77.70530	4/24/2022	02:31:20	N	1.40
533	VIDESHA	NATERAN	npp	23.86400	77.70370	4/24/2022	02:31:20	N	1.20
534	VIDESHA	NATERAN	npp	23.86480	77.70030	4/24/2022	02:31:20	N	1.40
535	VIDESHA	NATERAN	npp	23.86500	77.69870	4/24/2022	02:31:20	N	0.90
536	VIDESHA	NATERAN	npp	23.86830	77.70640	4/24/2022	02:31:20	N	0.90
537	VIDESHA	NATERAN	npp	23.86850	77.70480	4/24/2022	02:31:20	N	1.20
538	VIDESHA	NATERAN	npp	23.86930	77.70150	4/24/2022	02:31:20	N	0.90
539	VIDESHA	NATERAN	npp	23.86950	77.69990	4/24/2022	02:31:20	N	0.90
540	VIDESHA	NATERAN	npp	23.88640	77.86990	4/24/2022	02:31:20	N	1.00
541	VIDESHA	NATERAN	npp	23.90430	77.71530	4/24/2022	02:31:20	N	1.40
542	VIDESHA	NATERAN	npp	23.90980	77.77980	4/24/2022	02:31:20	N	1.10
543	VIDESHA	NATERAN	npp	23.90980	77.84900	4/24/2022	02:31:20	N	1.10
544	VIDESHA	NATERAN	npp	23.92880	77.66440	4/24/2022	13:40:37	D	44.40
545	VIDESHA	NATERAN	Terra	23.89000	77.76300	4/24/2022	11:23:22	D	21.60
546	VIDESHA	NATERAN	Terra	23.94600	77.75300	4/24/2022	11:23:22	D	44.60
547	VIDESHA	SIRANJ	npp	24.05090	77.87760	4/24/2022	02:31:20	N	0.30
548	VIDESHA	SIRANJ	npp	24.05190	77.87530	4/24/2022	02:31:20	N	0.90
549	VIDESHA	SIRANJ	npp	24.05220	77.59770	4/24/2022	02:31:20	N	1.00
550	VIDESHA	SIRANJ	npp	24.05670	77.59870	4/24/2022	02:31:20	N	1.70
551	VIDESHA	SIRANJ	npp	24.14710	77.59810	4/24/2022	02:31:20	N	2.00
552	VIDESHA	SIRANJ	npp	24.21480	77.53080	4/24/2022	02:31:20	N	1.20
553	VIDESHA	SIRANJ	npp	24.21600	77.53410	4/24/2022	02:31:20	N	0.20
554	VIDESHA	SIRANJ	npp	24.24400	77.86370	4/24/2022	02:31:20	N	0.60
555	VIDESHA	SIRANJ	Terra	24.03800	77.82700	4/24/2022	11:23:22	D	31.70
556	VIDESHA	SIRANJ	Terra	23.95600	77.76200	4/24/2022	11:23:22	D	62.30
557	VIDESHA	VIDESHA	npp	23.37800	77.97470	4/24/2022	02:31:20	N	0.70

558	VIDESHA	VIDESHA	npp	23.37910	77.96940	4/24/2022	02:31:20	N	0.80
559	VIDESHA	VIDESHA	npp	23.37940	77.97620	4/24/2022	02:31:20	N	1.40
560	VIDESHA	VIDESHA	npp	23.38050	77.97100	4/24/2022	02:31:20	N	1.40
561	VIDESHA	VIDESHA	npp	23.38180	77.98790	4/24/2022	02:31:20	N	1.10
562	VIDESHA	VIDESHA	npp	23.38400	77.97740	4/24/2022	02:31:20	N	1.70
563	VIDESHA	VIDESHA	npp	23.38510	77.97220	4/24/2022	02:31:20	N	1.70
564	VIDESHA	VIDESHA	npp	23.45490	77.84680	4/24/2022	02:31:20	N	5.30
565	VIDESHA	VIDESHA	npp	23.45520	77.96480	4/24/2022	13:40:37	D	7.20
566	VIDESHA	VIDESHA	npp	23.45890	77.96420	4/24/2022	13:40:37	D	6.80
567	VIDESHA	VIDESHA	npp	23.54770	77.60370	4/24/2022	02:31:20	N	2.20
568	VIDESHA	VIDESHA	npp	23.54790	77.60560	4/24/2022	02:31:20	N	2.90
569	VIDESHA	VIDESHA	npp	23.56270	77.62490	4/24/2022	02:31:20	N	0.60
570	VIDESHA	VIDESHA	npp	23.56610	77.69940	4/24/2022	02:31:20	N	1.60
571	VIDESHA	VIDESHA	npp	23.57080	77.95370	4/24/2022	02:31:20	N	1.50
572	VIDESHA	VIDESHA	npp	23.57520	77.63310	4/24/2022	02:31:20	N	1.90
573	VIDESHA	VIDESHA	npp	23.57630	77.62810	4/24/2022	02:31:20	N	1.90
574	VIDESHA	VIDESHA	npp	23.62900	77.69370	4/24/2022	02:31:20	N	0.90
575	VIDESHA	VIDESHA	npp	23.63350	77.76120	4/24/2022	02:31:20	N	0.70
576	VIDESHA	VIDESHA	npp	23.63360	77.69480	4/24/2022	02:31:20	N	0.90
577	VIDESHA	VIDESHA	npp	23.63370	77.76390	4/24/2022	02:31:20	N	1.50
578	VIDESHA	VIDESHA	npp	23.63380	77.69230	4/24/2022	02:31:20	N	1.00
579	VIDESHA	VIDESHA	npp	23.63590	77.77240	4/24/2022	02:31:20	N	0.90
580	VIDESHA	VIDESHA	npp	23.63620	77.77520	4/24/2022	02:31:20	N	0.80
581	VIDESHA	VIDESHA	npp	23.64400	77.71330	4/24/2022	02:31:20	N	5.70
582	VIDESHA	VIDESHA	npp	23.64410	77.71070	4/24/2022	02:31:20	N	7.20
583	VIDESHA	VIDESHA	npp	23.64500	77.77470	4/24/2022	02:31:20	N	1.30
584	VIDESHA	VIDESHA	npp	23.64510	77.70830	4/24/2022	02:31:20	N	5.70
585	VIDESHA	VIDESHA	npp	23.64520	77.70570	4/24/2022	02:31:20	N	7.20
586	VIDESHA	VIDESHA	npp	23.64520	77.79610	4/24/2022	02:31:20	N	1.80
587	VIDESHA	VIDESHA	npp	23.64600	77.76960	4/24/2022	02:31:20	N	1.30
588	VIDESHA	VIDESHA	npp	23.64610	77.70320	4/24/2022	02:31:20	N	3.50
589	VIDESHA	VIDESHA	npp	23.64620	77.70070	4/24/2022	02:31:20	N	3.10
590	VIDESHA	VIDESHA	npp	23.64710	77.69820	4/24/2022	02:31:20	N	3.50

591	VIDESHA	VIDESHA	npp	23.66580	77.65290	4/24/2022	02:31:20	N	1.50
592	VIDESHA	VIDESHA	npp	23.66680	77.64800	4/24/2022	02:31:20	N	1.50
593	VIDESHA	VIDESHA	npp	23.67000	77.81680	4/24/2022	13:40:37	D	11.90
594	VIDESHA	VIDESHA	npp	23.67060	77.82150	4/24/2022	13:40:37	D	23.60
595	VIDESHA	VIDESHA	npp	23.67370	77.66020	4/24/2022	02:31:20	N	1.20
596	VIDESHA	VIDESHA	npp	23.69310	77.68070	4/24/2022	02:31:20	N	0.60
597	VIDESHA	VIDESHA	npp	23.70950	77.78530	4/24/2022	02:31:20	N	1.40
598	VIDESHA	VIDESHA	Aqua	23.38600	77.98200	4/24/2022	02:04:54	N	5.50
599	VIDESHA	VIDESHA	Terra	23.71000	77.73300	4/24/2022	11:23:22	D	27.70
600	VIDESHA	VIDESHA	Terra	23.53900	77.65800	4/24/2022	11:23:22	D	51.30
601	VIDESHA	VIDESHA	Terra	23.61700	77.67600	4/24/2022	11:23:22	D	78.20
602	VIDESHA	VIDESHA	Terra	23.61400	77.68200	4/24/2022	11:23:22	D	96.30
603	VIDESHA	VIDESHA	Aqua	23.43900	77.94900	4/24/2022	12:57:48	D	105.00
604	VIDESHA	VIDESHA	Aqua	23.44300	77.94400	4/24/2022	12:57:48	D	119.90
605	WEST NIMAR	KASRAWAD	Terra	22.12000	75.54800	4/24/2022	11:23:22	D	22.30

The study used data received from following Satellites at NRSC Ground Station

S. No.	Satellite Name	Sensor	Resolution (meter)	Day / Night Passes
1.	Suomi NPP	VIIRS	375 / 750	Both
2.	Terra	MODIS	1000	Both
3.	Aqua	MODIS	1000	Both

**The wheat masks for the Punjab and Haryana were provided by MNCFC, MoA&FW, Govt of India
The rabi crop masks for Delhi, Uttar Pradesh and Madhya Pradesh were provided by NRSC (ISRO)**

Study Team

ICAR – HQ	Dr S.N. Jha	DDG (AG. ENGG.)	ddgengg@icar.org.in
	Dr S. Bhasker	ADG (NRM)	adgagroandaf@gmail.com
	Dr K.K. Singh	ADG (AG. ENGG.)	kanchansingh044@gmail.com
ICAR - IARI	Dr V.K. Sehgal	Pr. Scientist & Nodal Officer	iaricreams@gmail.com
	Dr Rajkumar Dhakar	Scientist	raidhakar.iari@gmail.com
	Mr Mohd Jahangir	Lab Assistant (KRISHI)	mjahangir198@gmail.com
ICAR - ATARI	Dr Rajbir Singh	Director ATARI (Zone-I) Ludhiana	rajbirsingh.zpd@gmail.com
	Dr S.K. Singh	Director ATARI (Zone-II) Jodhpur	sushilsinghiipr@yahoo.co.in
	Dr Atar Singh	Director ATARI (Zone-III) Kanpur	zpdicarkanpur@gmail.com
ICAR - IASRI	Dr Rajender Parsad	Director	rajender.parsad@icar.gov.in

GIS Maps of fire events can be visualized online on ICAR KRISHI Geoportal website: <http://geoportal.icar.gov.in:8080/geoexplorer/composer/>
(Part of KRISHI Portal: <https://krishi.icar.gov.in> initiative)
