



**Bulletin
No. 50**

**Events Date:
03-Nov-2022**

**Issued on:
03-Nov-2022**



MONITORING PADDY RESIDUE BURNING IN INDIA USING SATELLITE REMOTE SENSING DURING 2022



Prepared by:

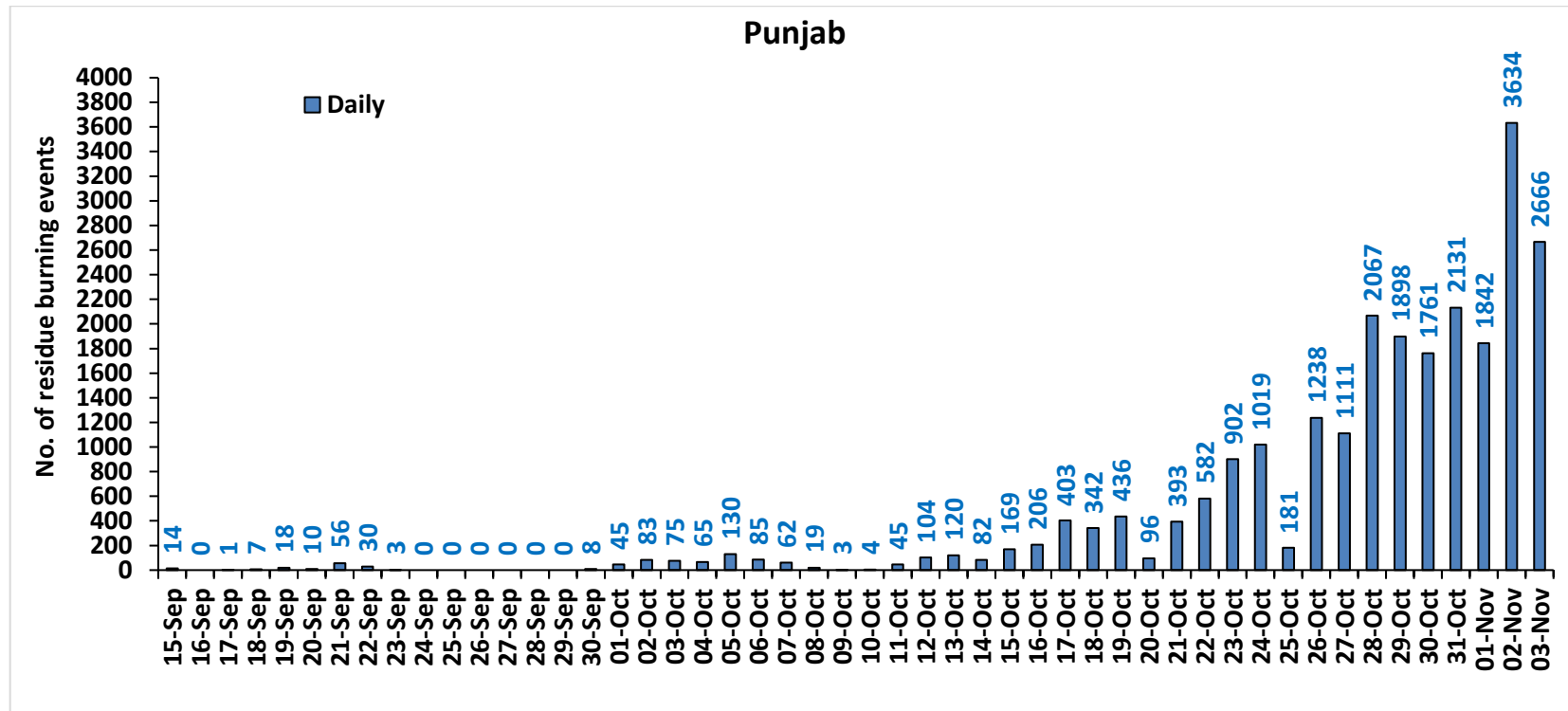
**Consortium for Research on Agroecosystem Monitoring and Modeling from Space (CREAMS) Laboratory,
Division of Agricultural Physics, ICAR – Indian Agricultural Research Institute, New Delhi – 110012**

<http://creams.iari.res.in>

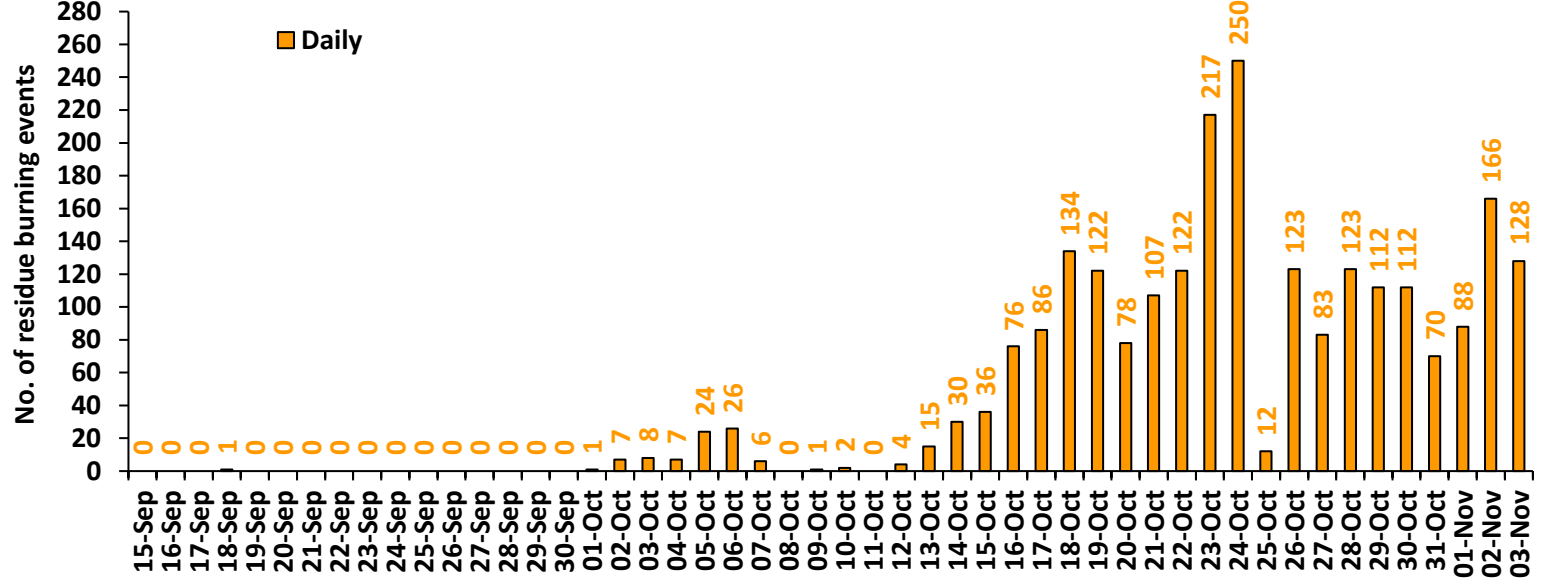
Highlights for 03-Nov-2022

- The active fire events due to rice residue burning were monitored using satellite remote sensing, following the "Standard Protocol for Estimation of Crop Residue Burning Fire Events using Satellite Data".
- Satellites detected **3212** residue burning events in the six study States on 03-Nov-2022.
- The state wise events detected on 03-Nov-2022 were **2666** in Punjab, **128** in Haryana, **40** in UP, **1** in Delhi, **54** in Rajasthan and **323** in MP.
- Total **29413** burning events were detected in the six states between 15-Sept-2022 and 03-Nov-2022, which are distributed as **24146**, **2377**, **842**, **7**, **462** and **1579** in Punjab, Haryana, UP, Delhi, Rajasthan and MP, respectively.

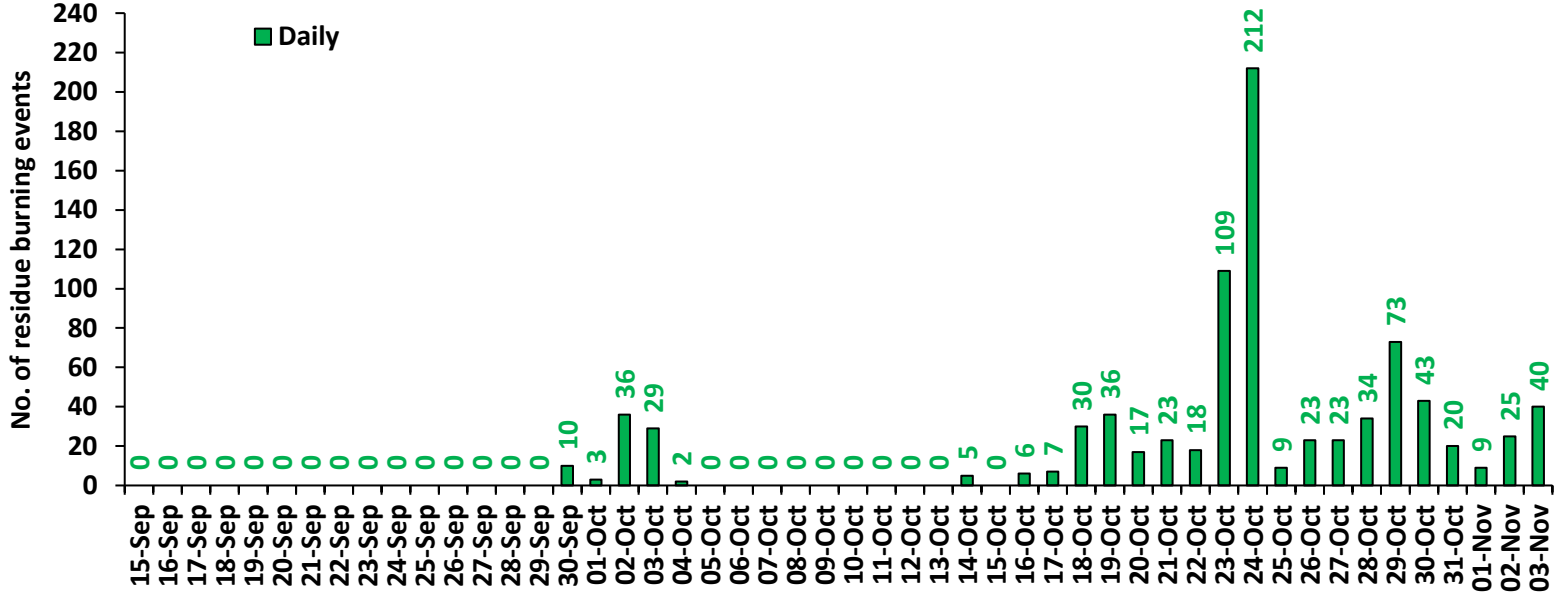
Temporal distribution of rice residue burning events for the study States in 2022

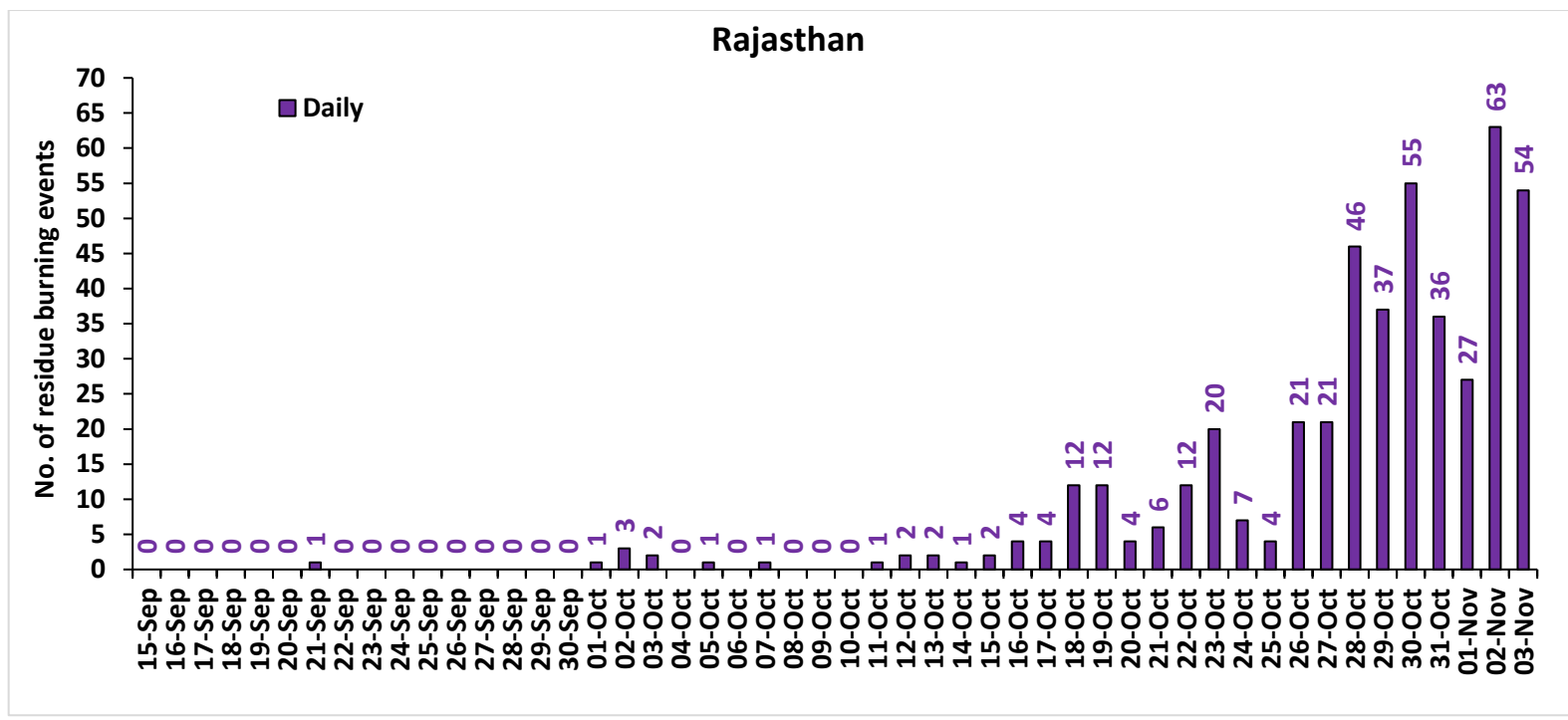
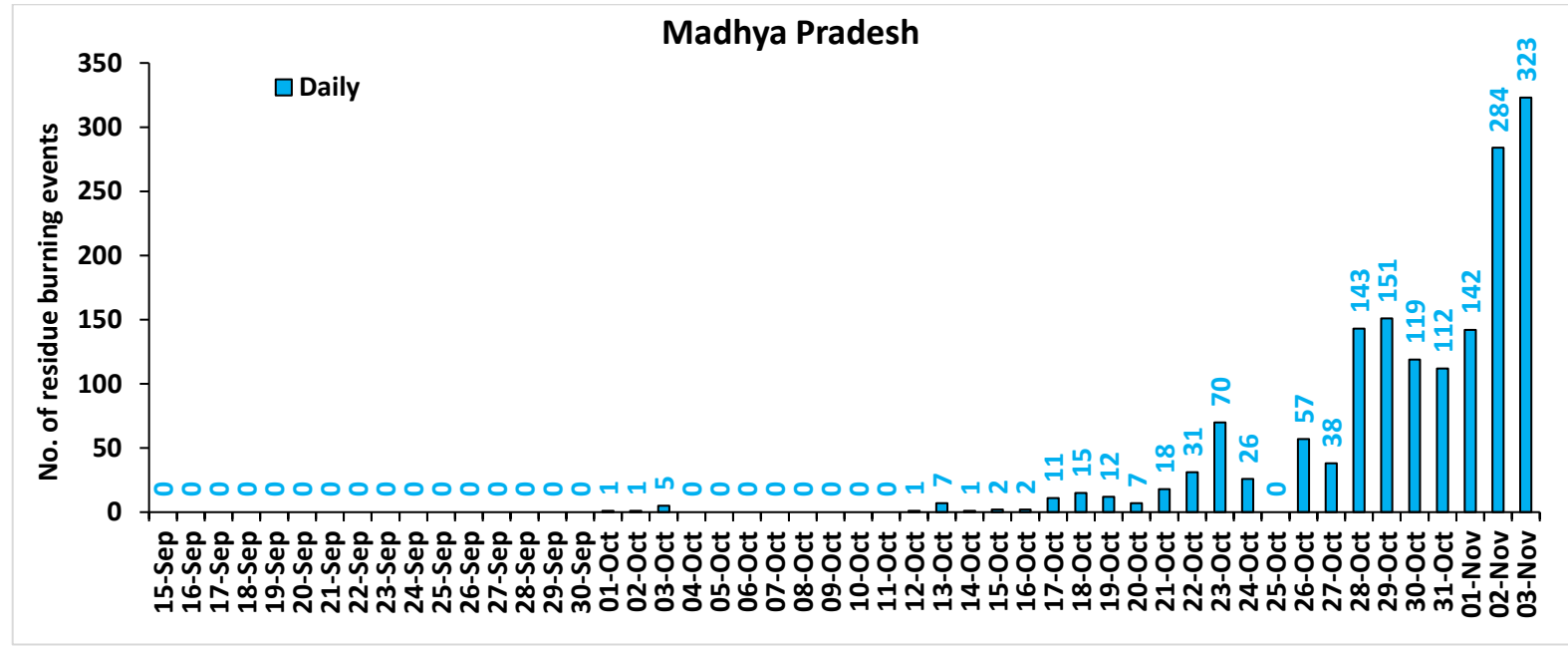


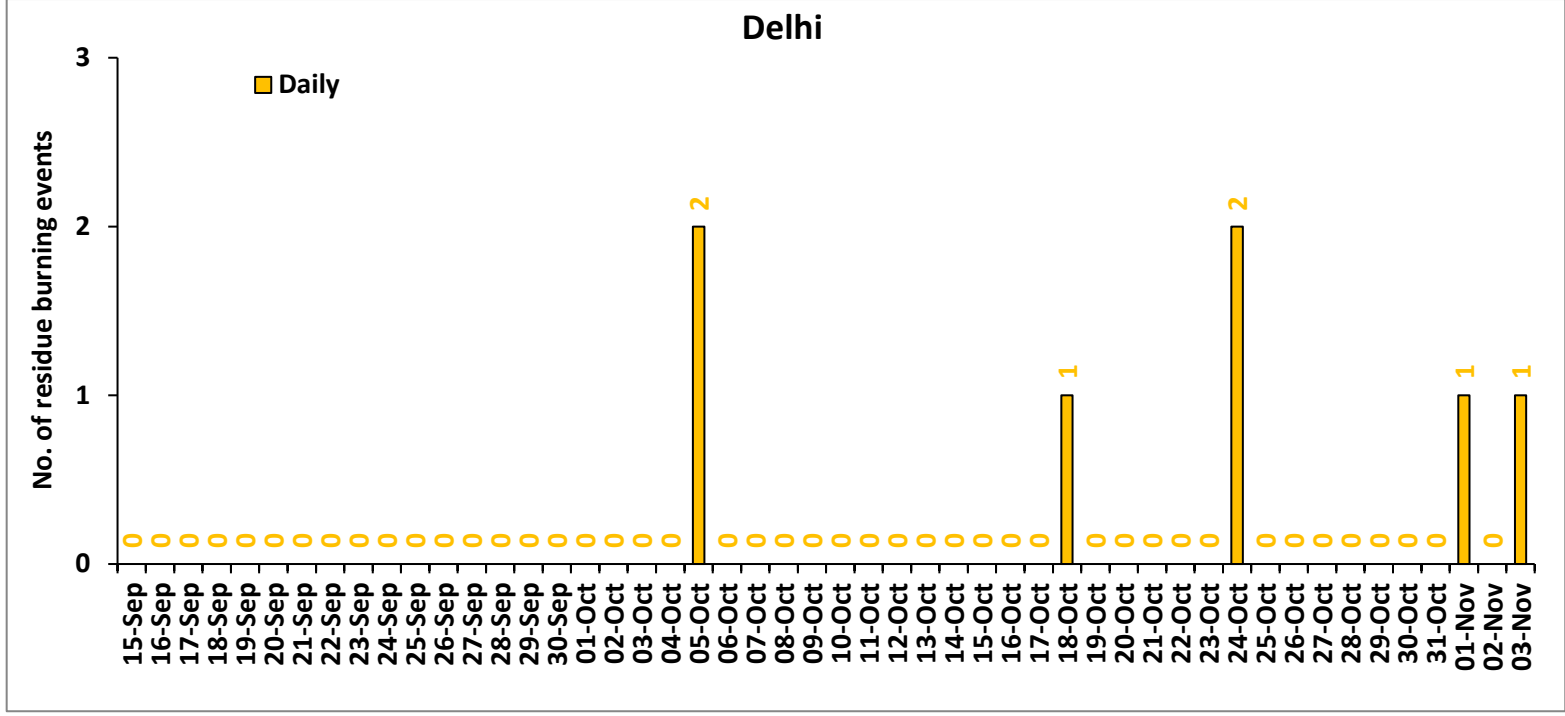
Haryana



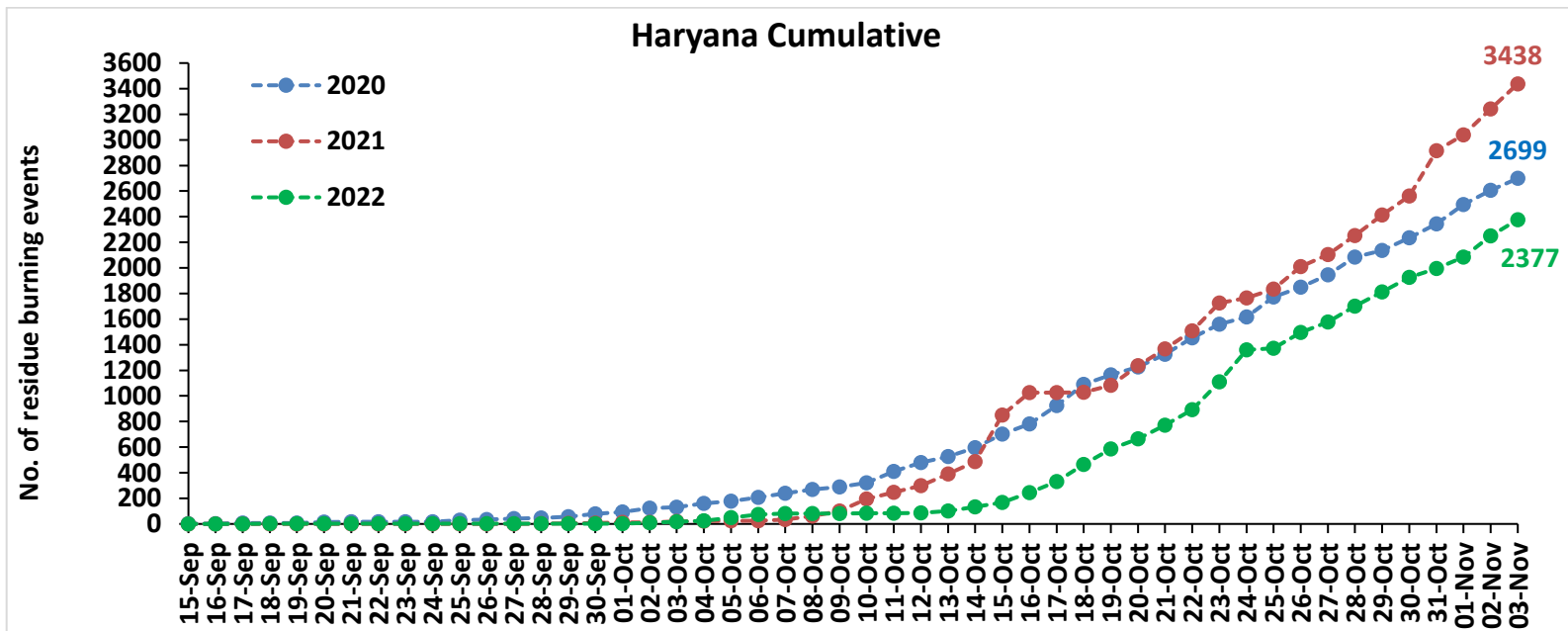
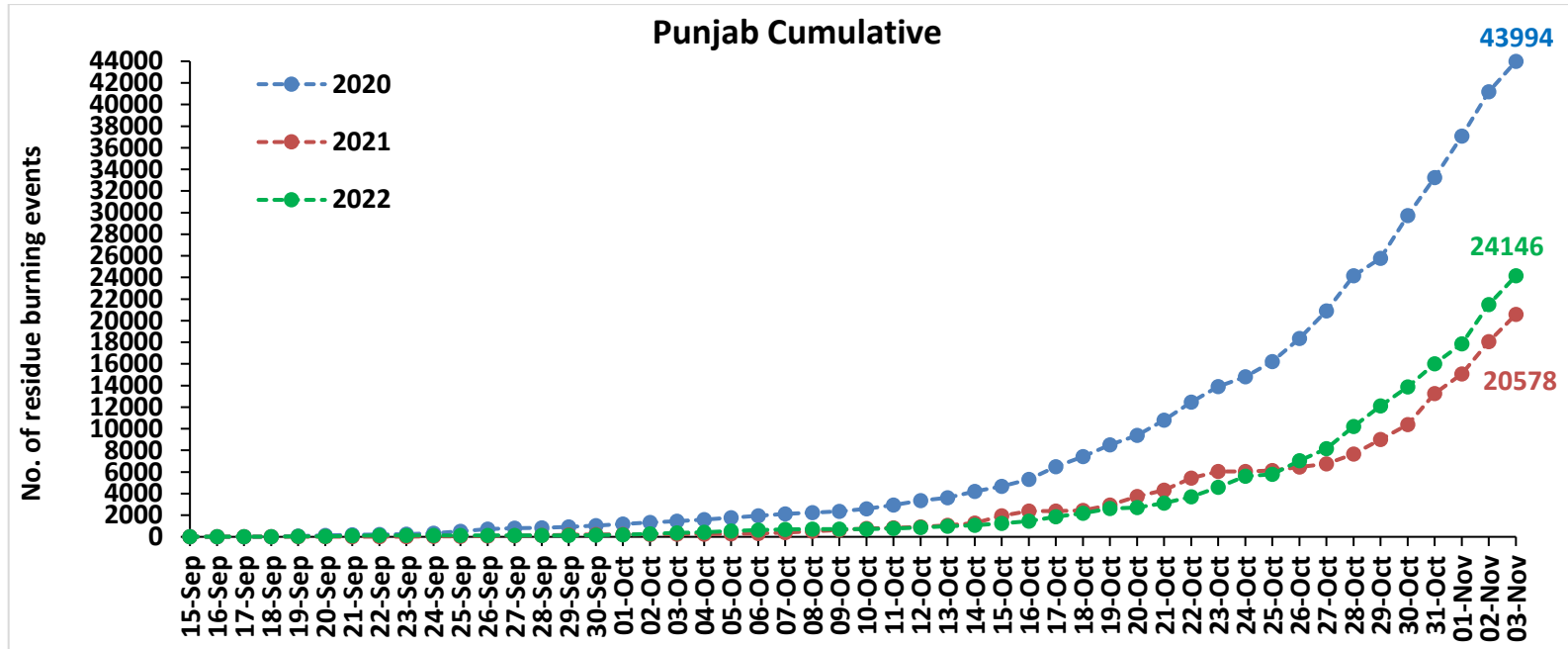
Uttar Pradesh

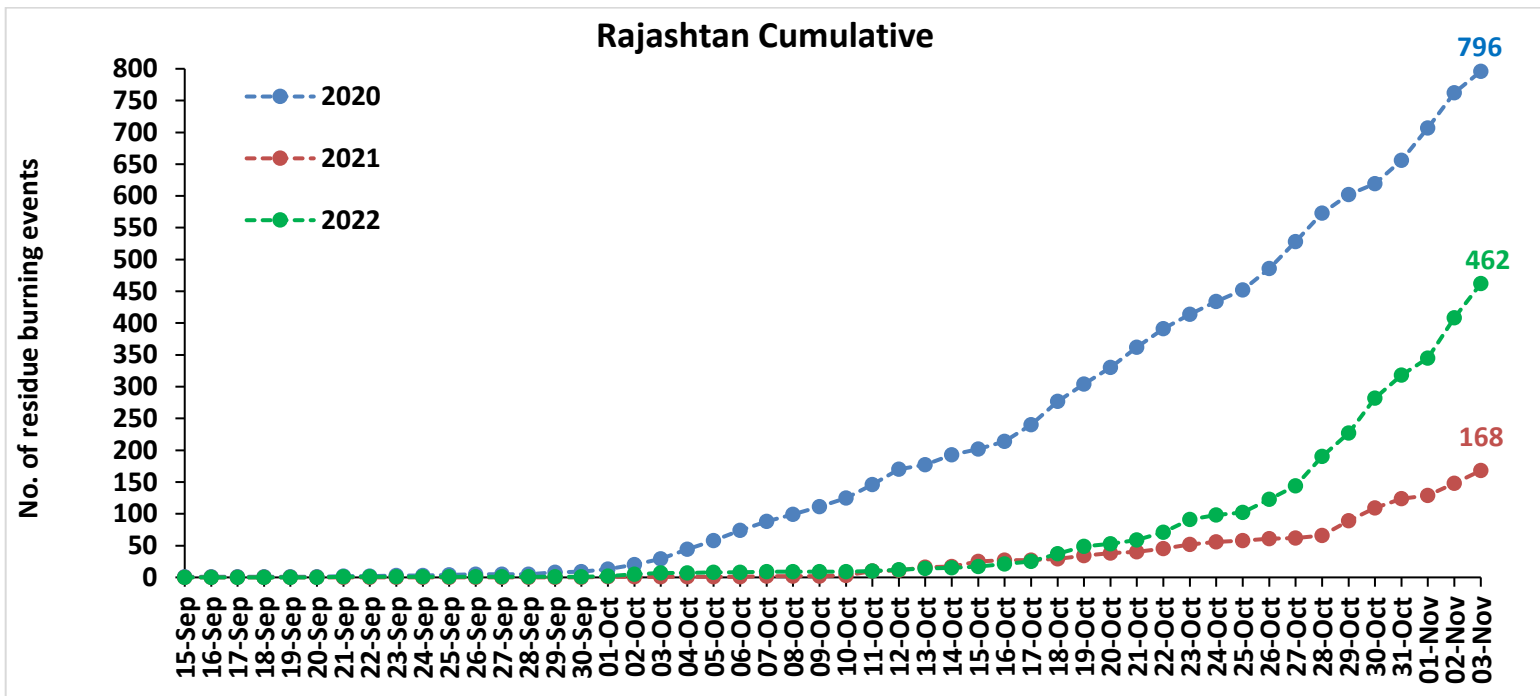
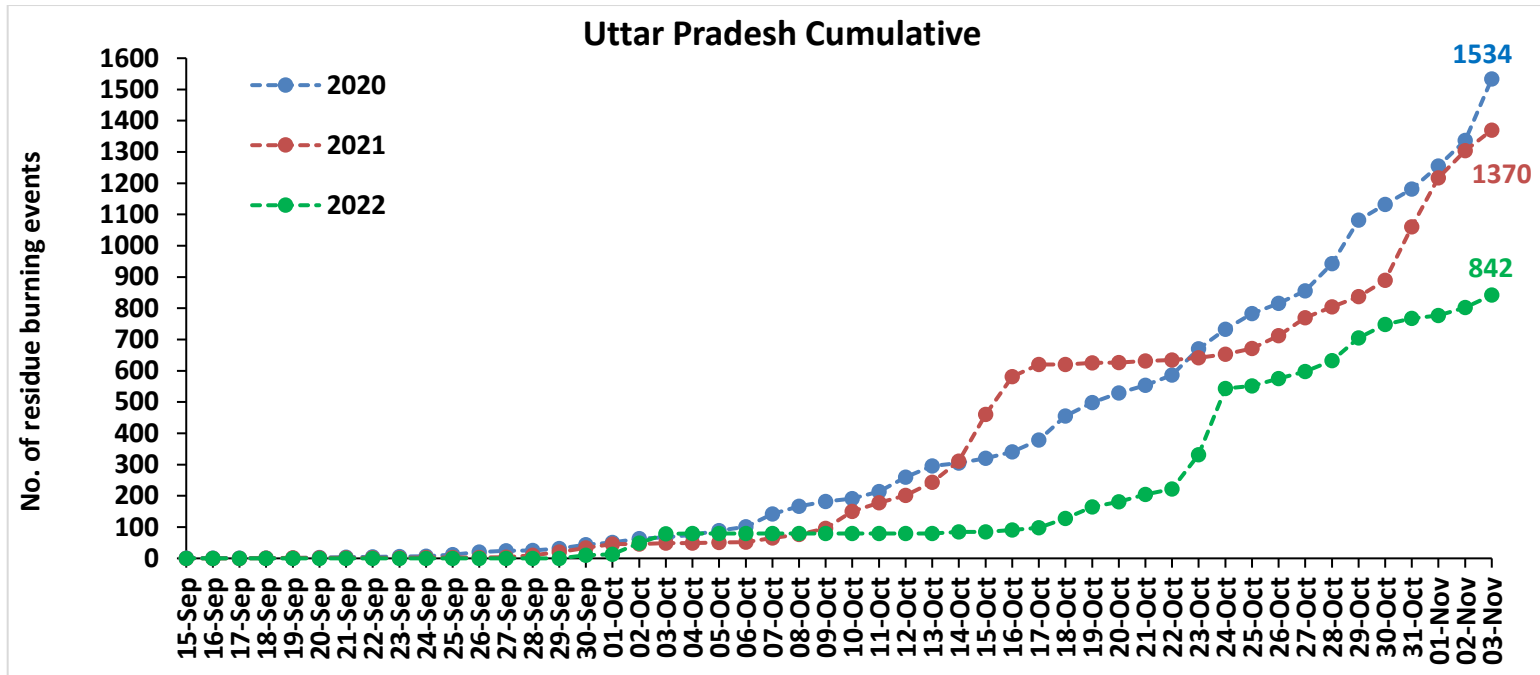


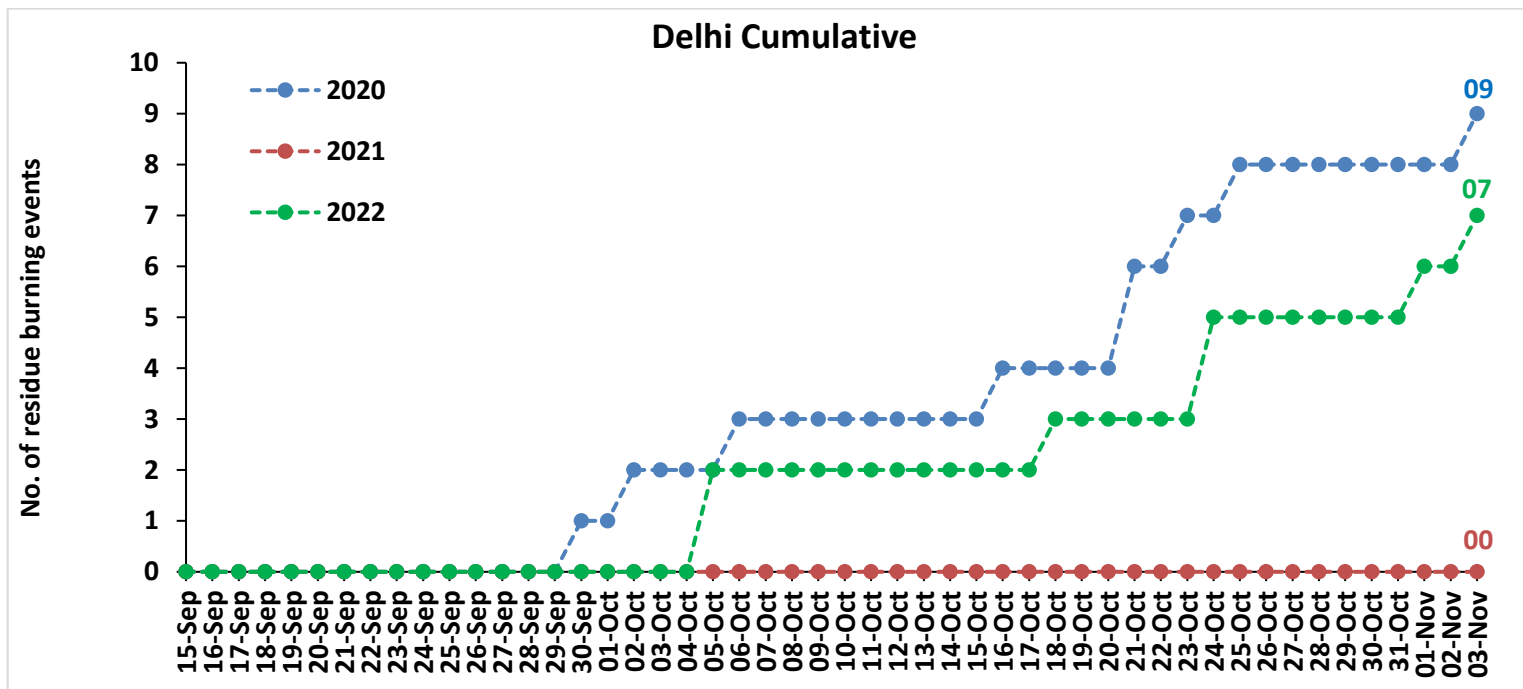
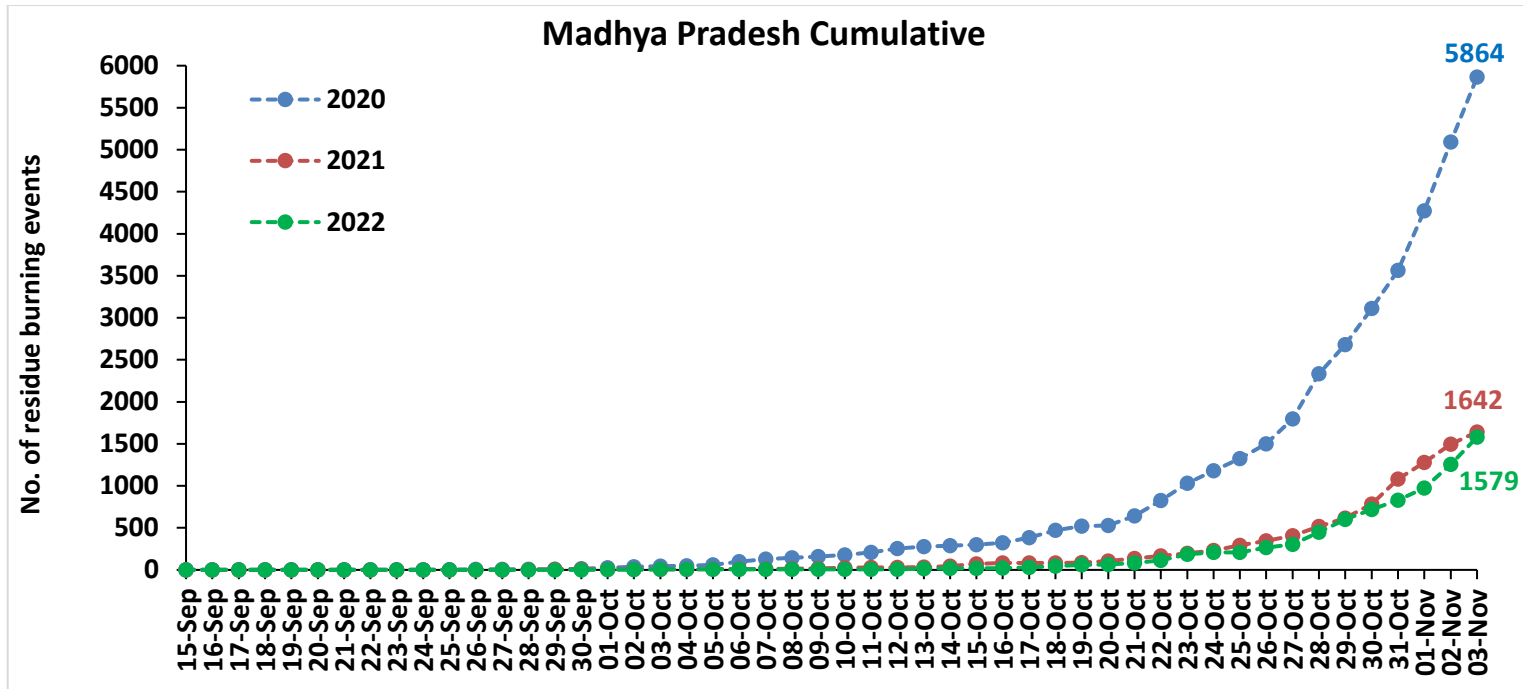




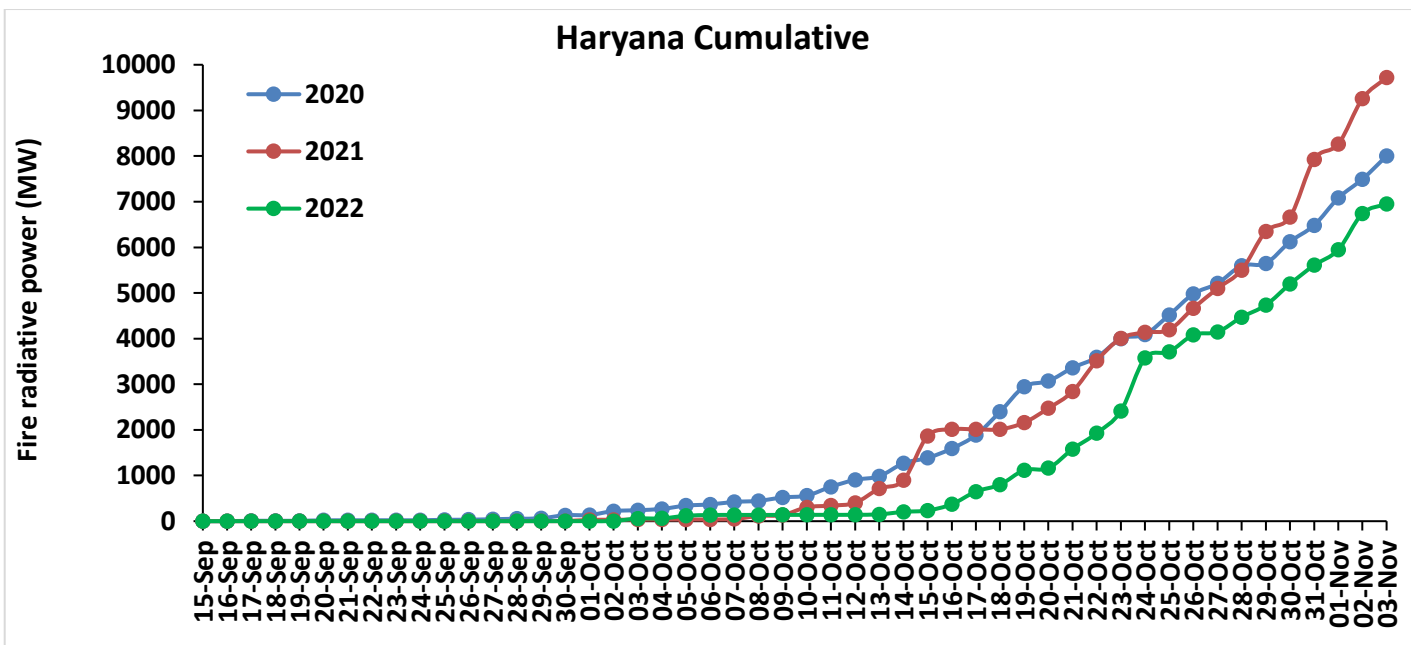
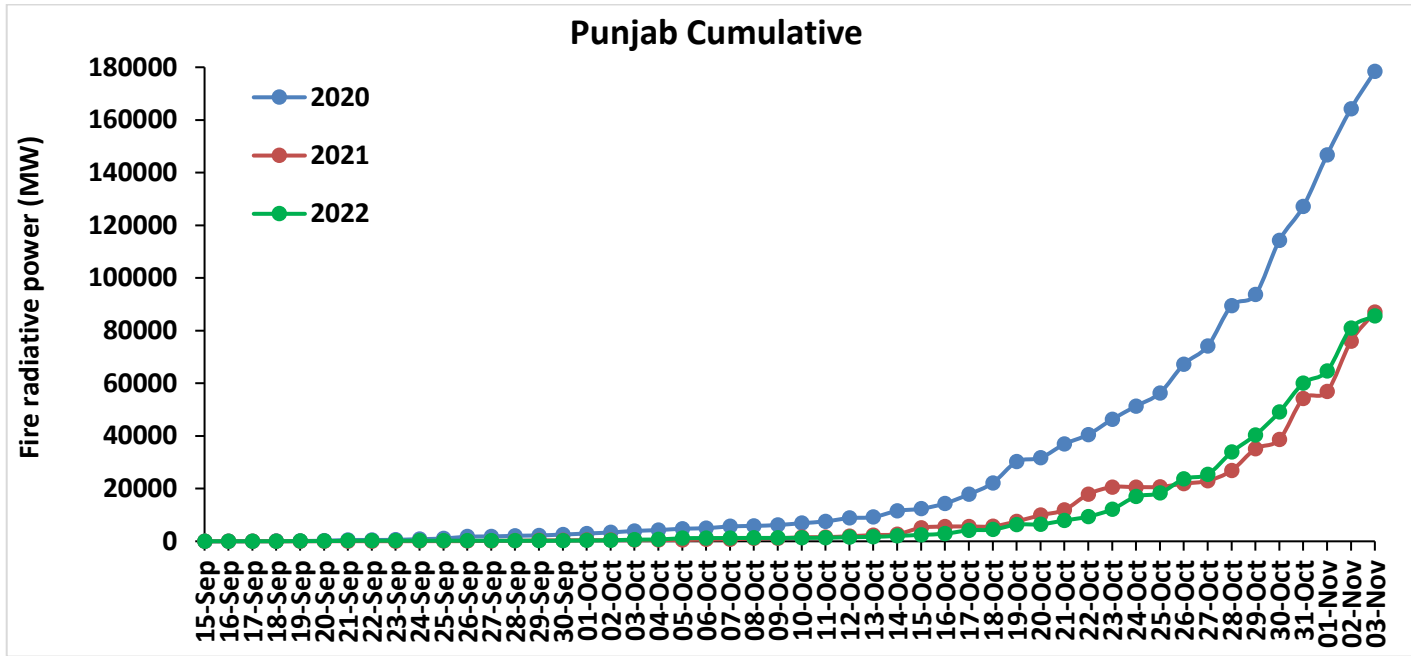
Comparison of residue burning events in current year (2022) with previous years (2020 and 2021) for the study States

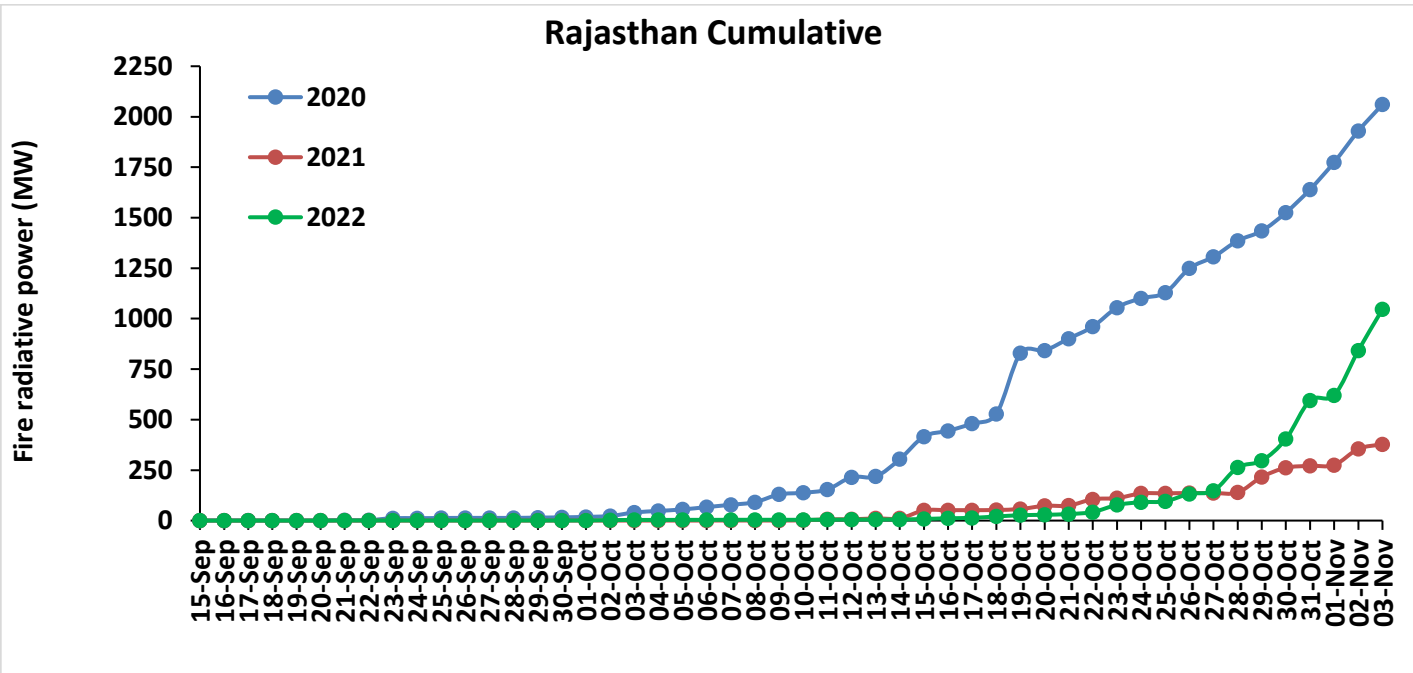
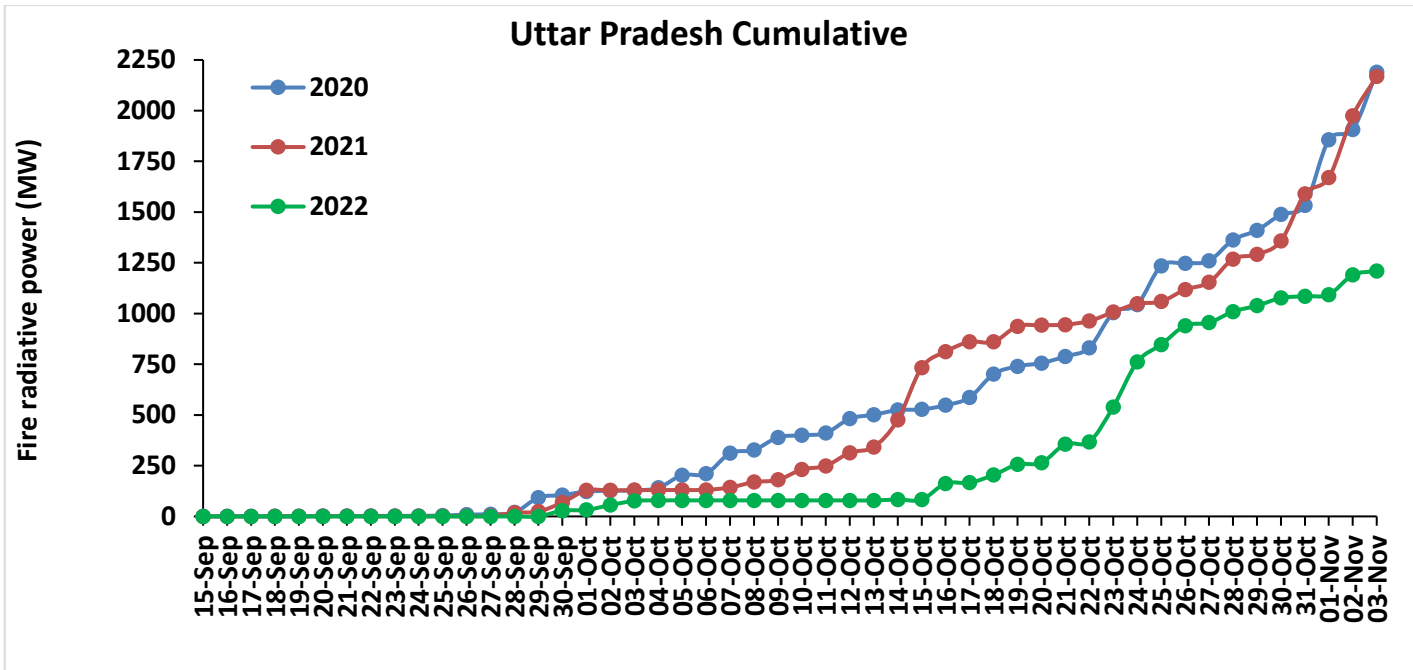


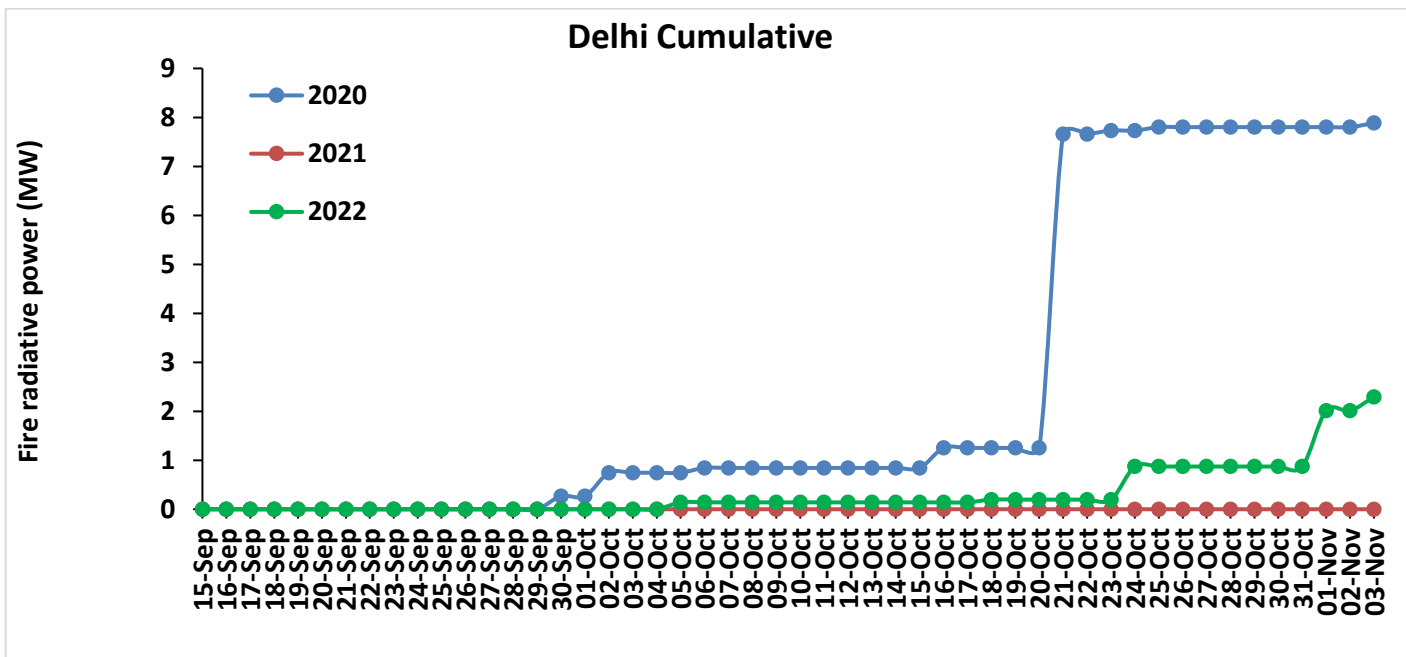
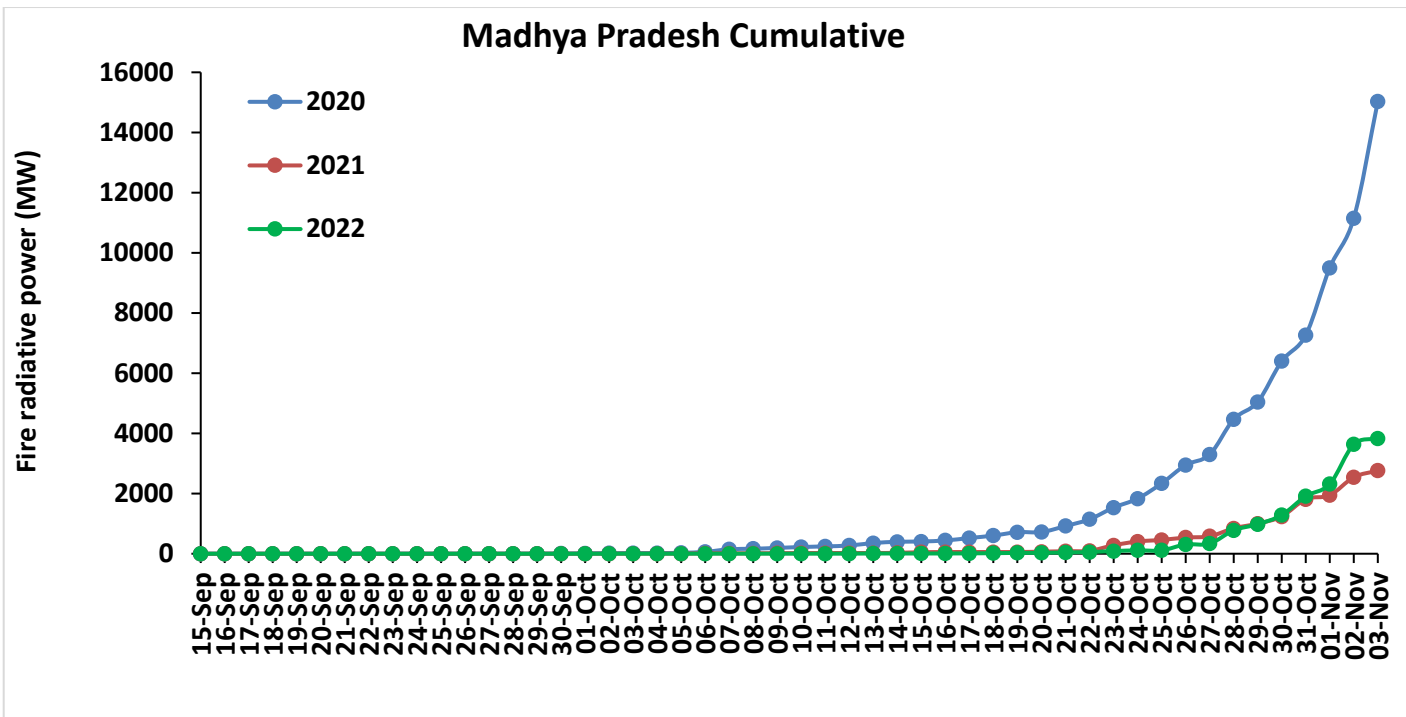




Comparison of residue burning fire power in current year (2022) with previous years (2021 and 2020) for the study States

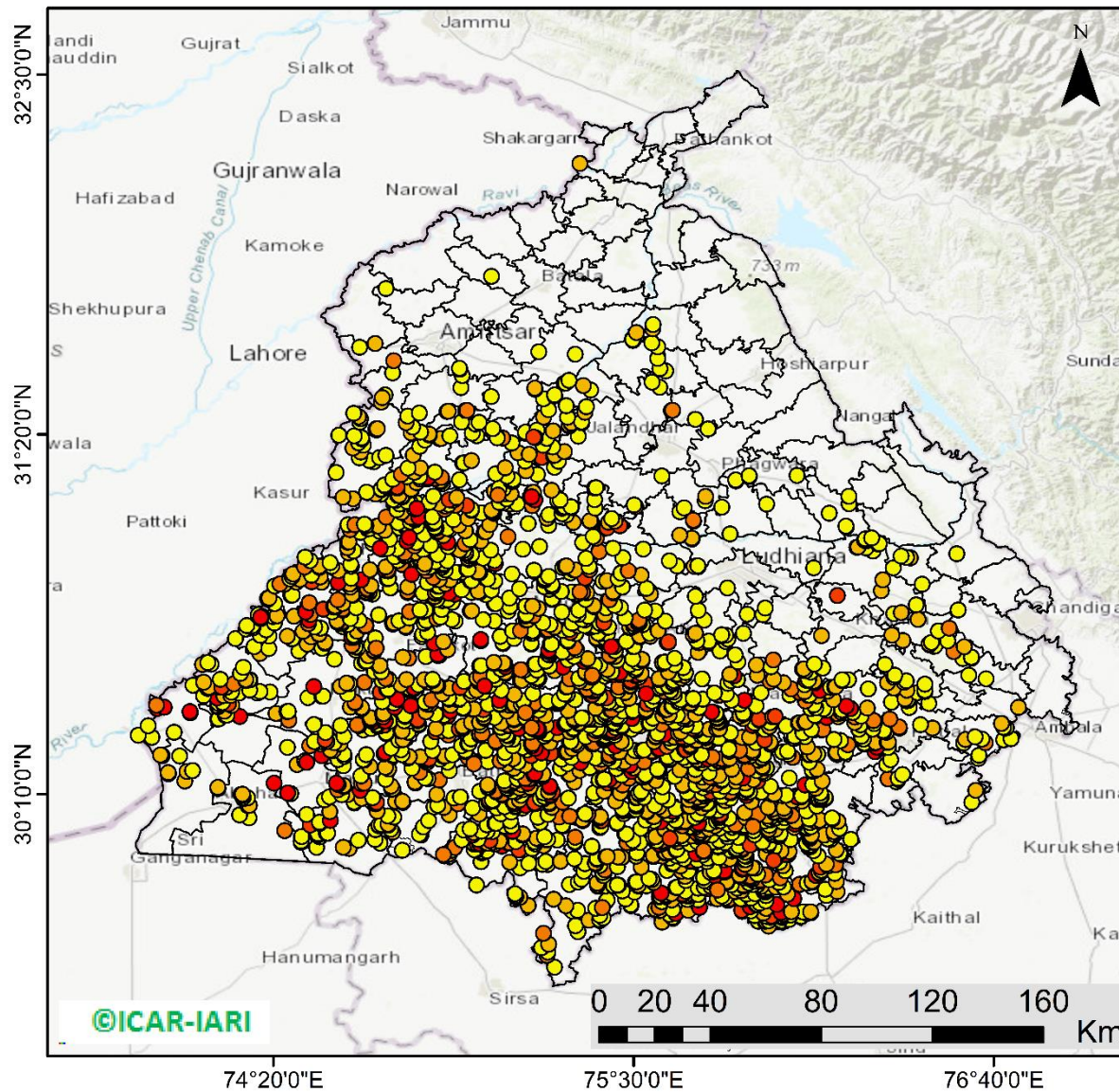






Punjab

RICE RESIDUE BURNING IN PUNJAB



2666 burning events detected in Punjab during (03rd Nov 2022)

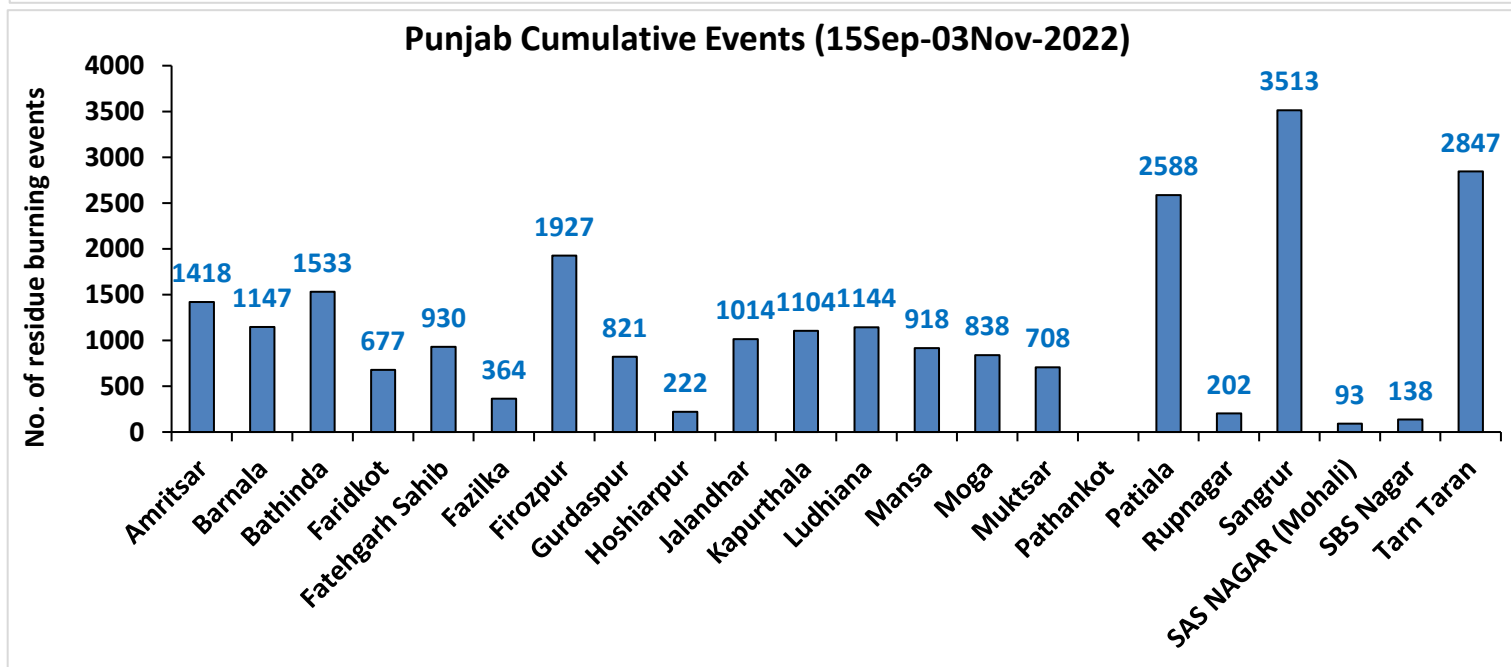
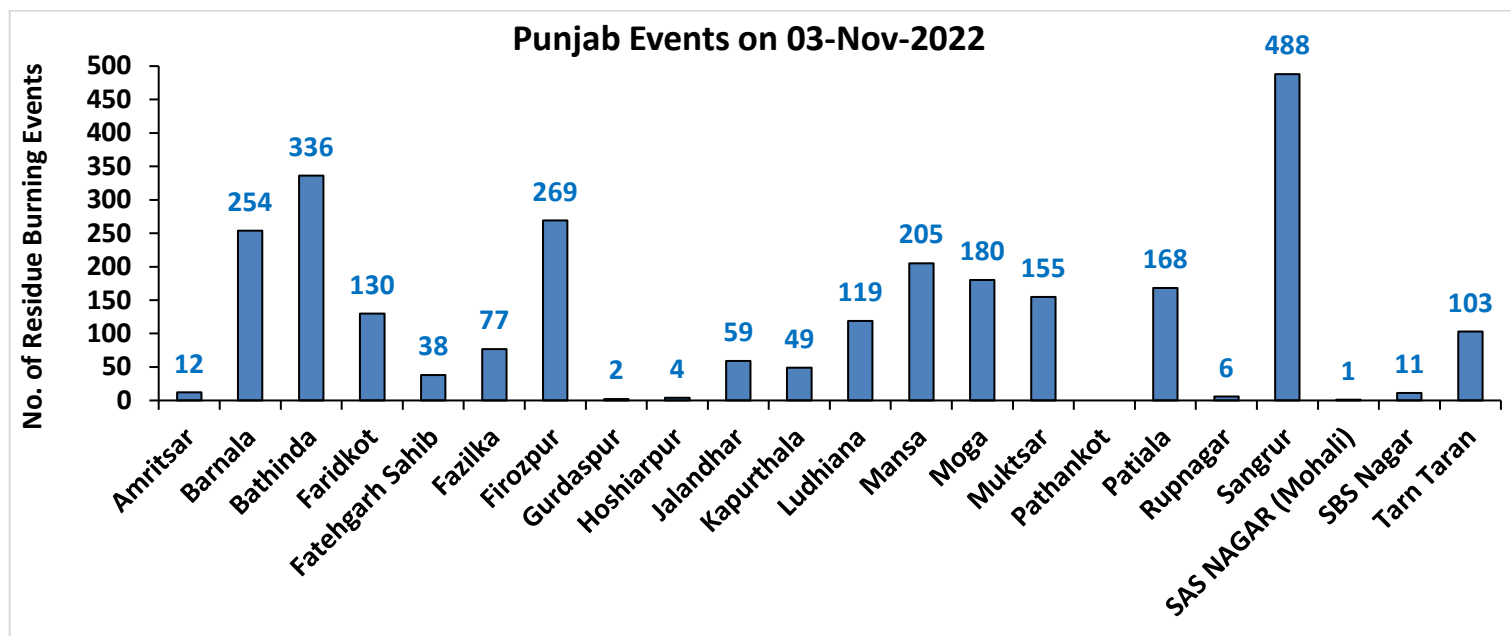
Fire Intensity (W/m²)

- 0 - 5
- 6 - 10
- 11 - 15
- 16 - 20
- >20



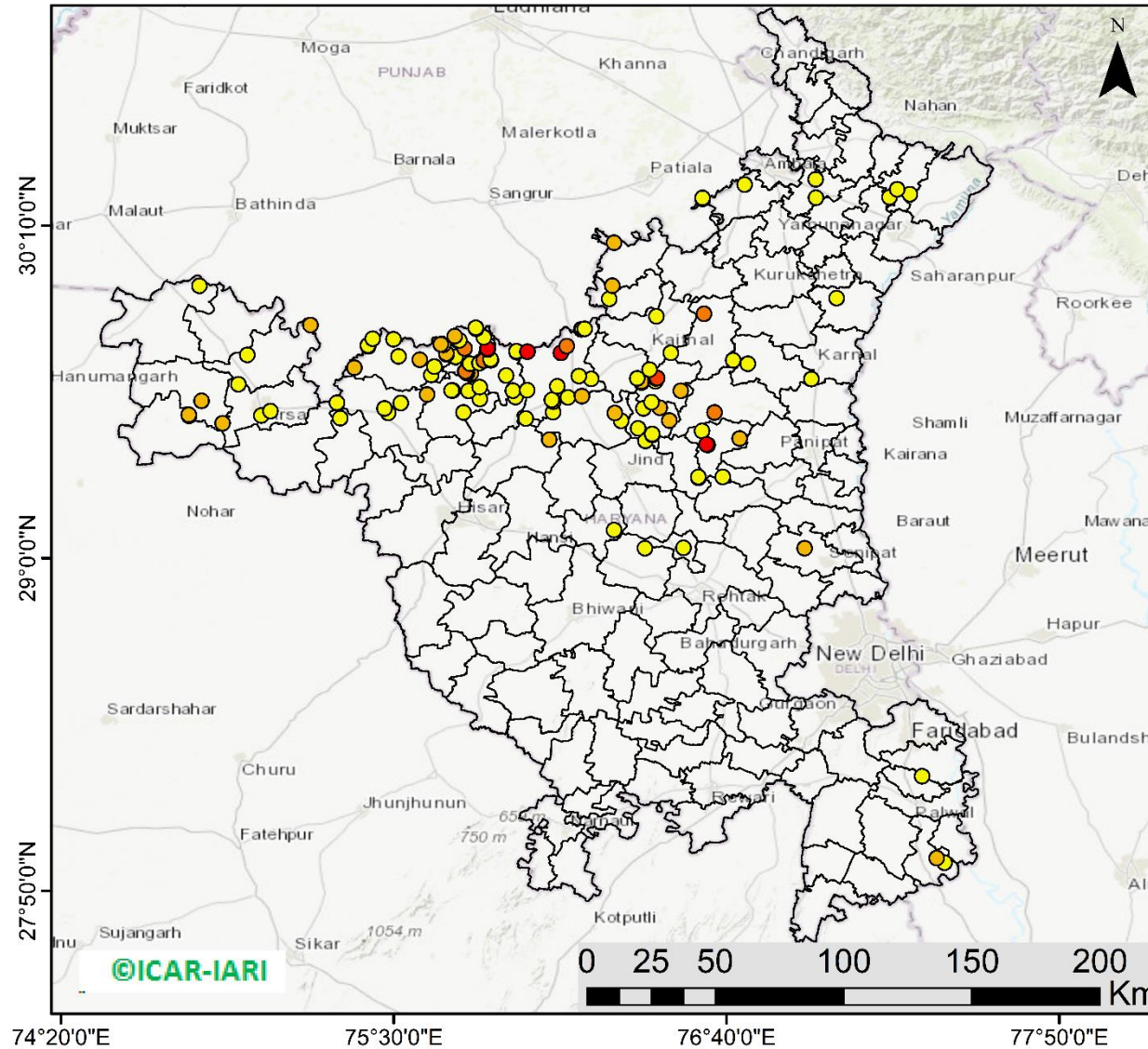
<http://geoportal.icar.gov.in:8080/geoexplorer/composer/>

District-wise cumulative number of residues burning events in Punjab (15Sep- 03Nov-2022)



Haryana

RICE RESIDUE BURNING IN HARYANA



128 burning events detected in Haryana on (03rd Nov 2022)

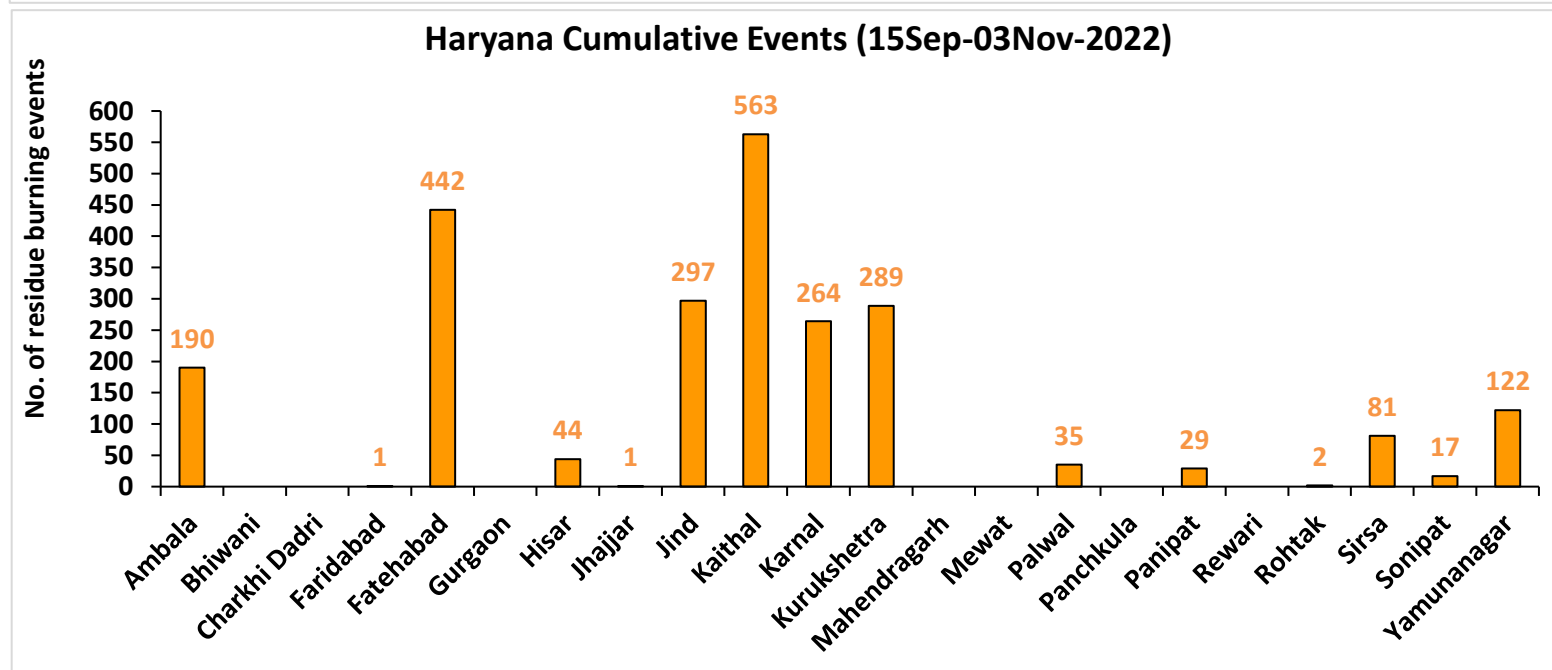
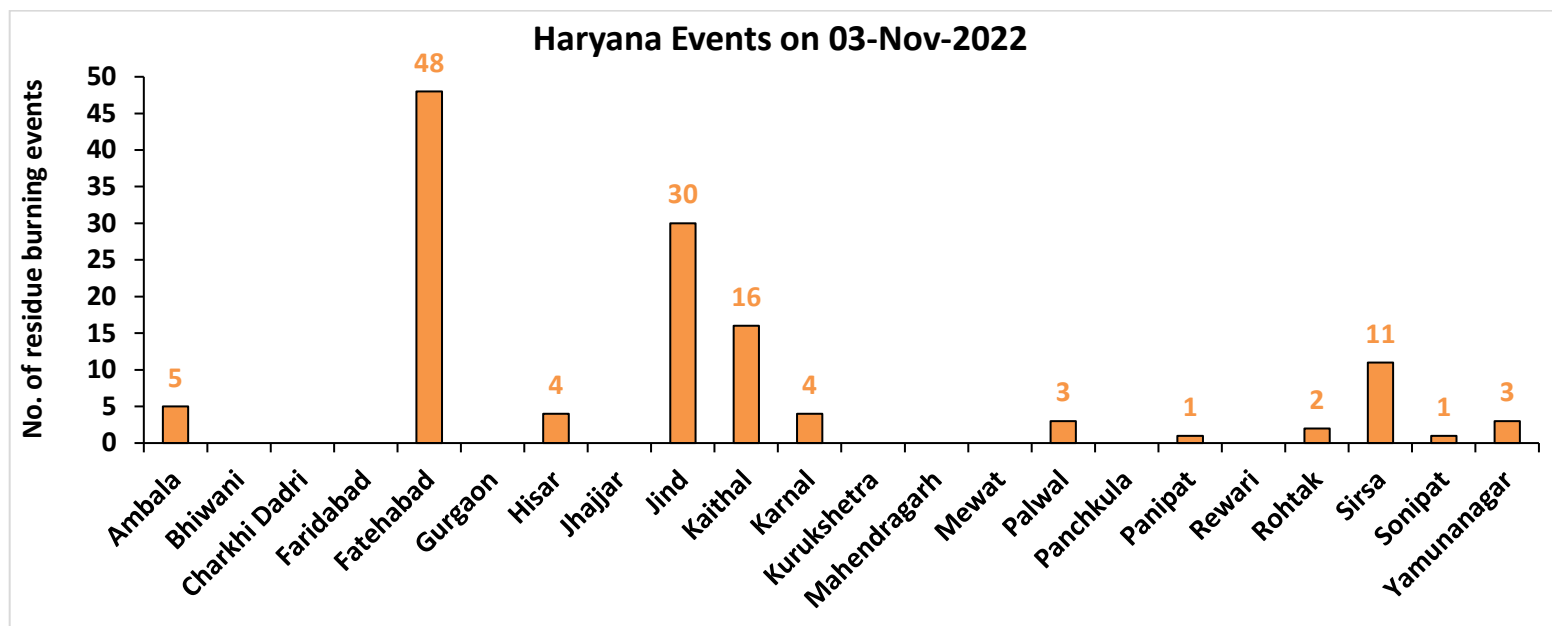
Fire Intensity (W/m²)

- 0 - 5
- 6 - 10
- 11 - 15
- 16 - 20
- >20



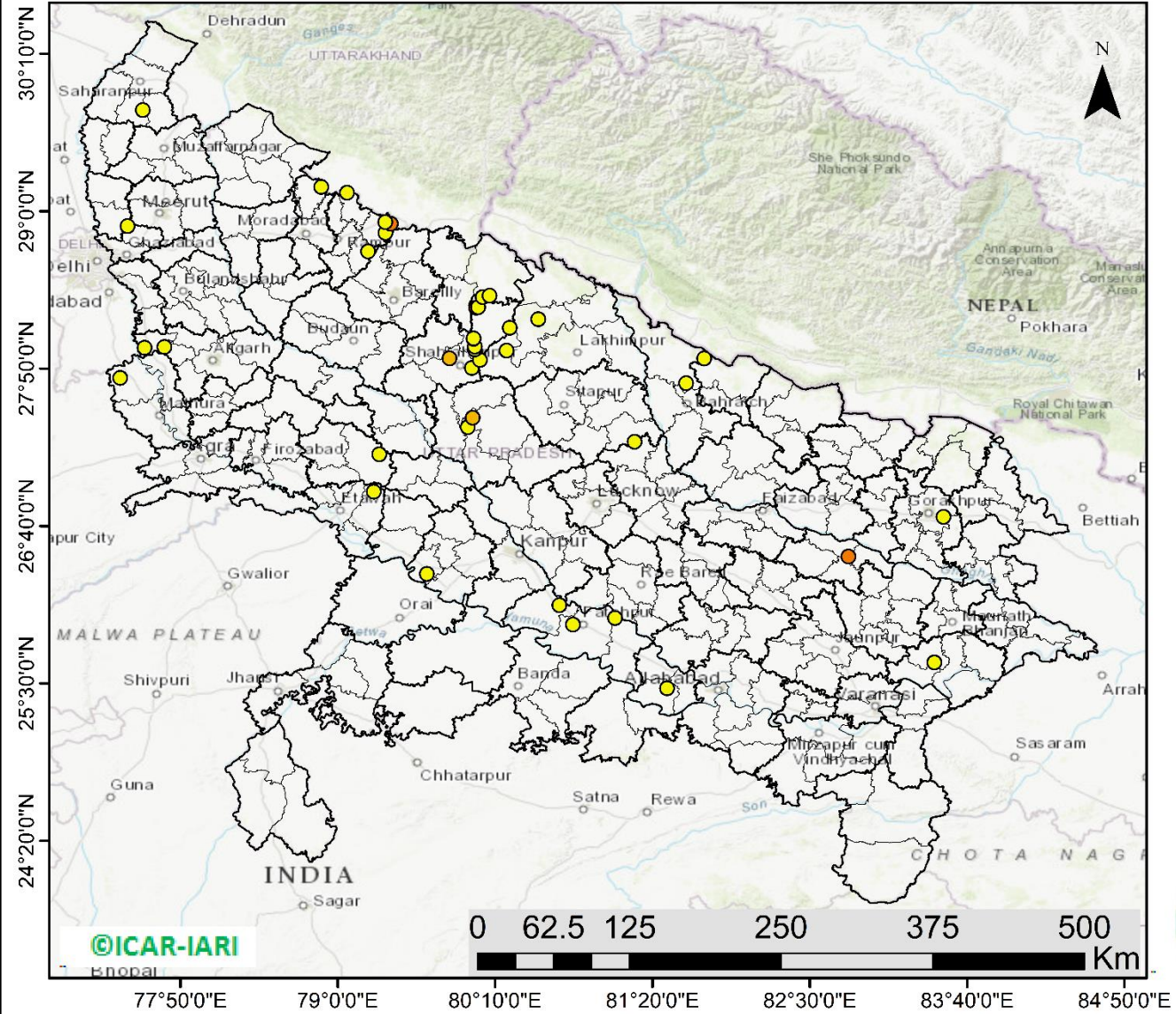
<http://geoportal.icar.gov.in:8080/geoexplorer/composer/>

District-wise cumulative number of residues burning events in Haryana (15Sep- 03Nov-2022)



Uttar Pradesh

RICE RESIDUE BURNING IN UTTAR PRADESH



40 burning events detected in Uttar Pradesh on (03rd Nov 2022)

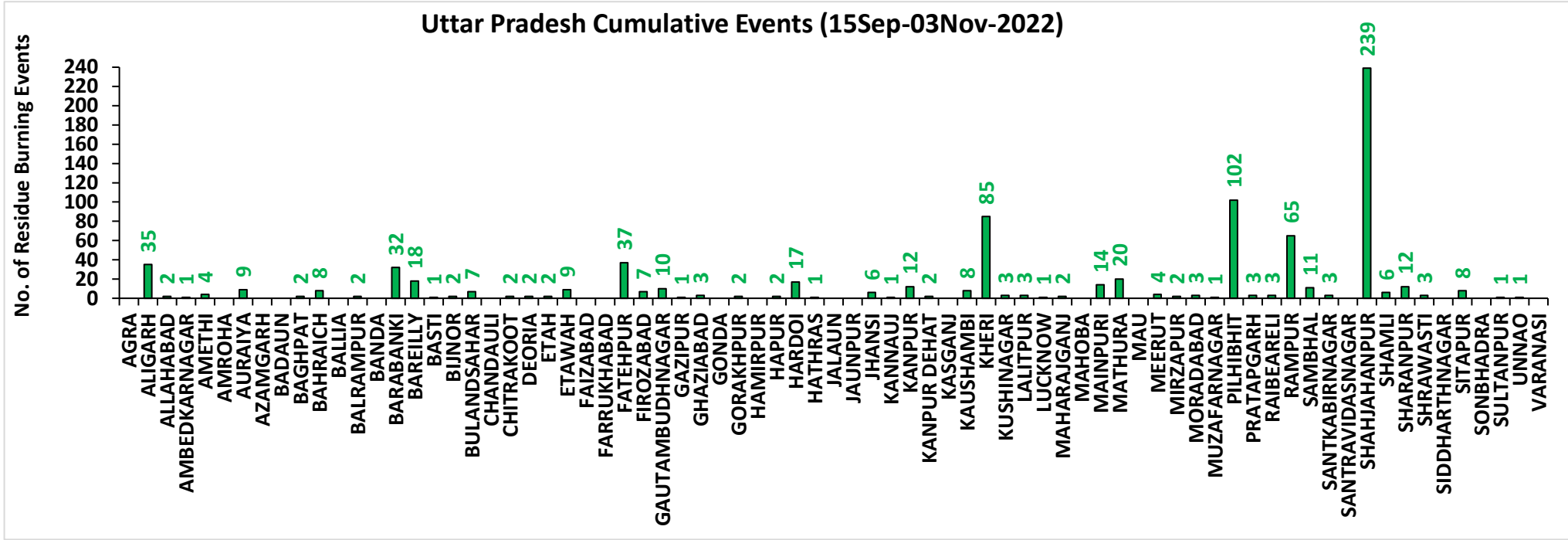
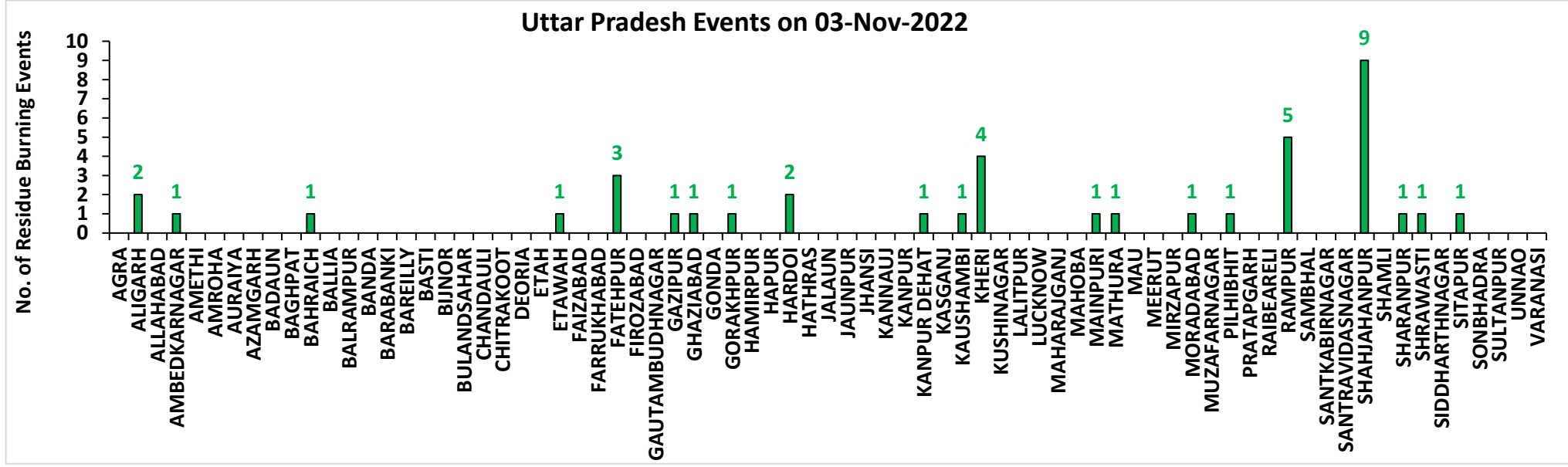
Fire Intensity (W/m²)

- 0 - 5
- 6 - 10
- 11 - 15
- 16 - 20
- >20

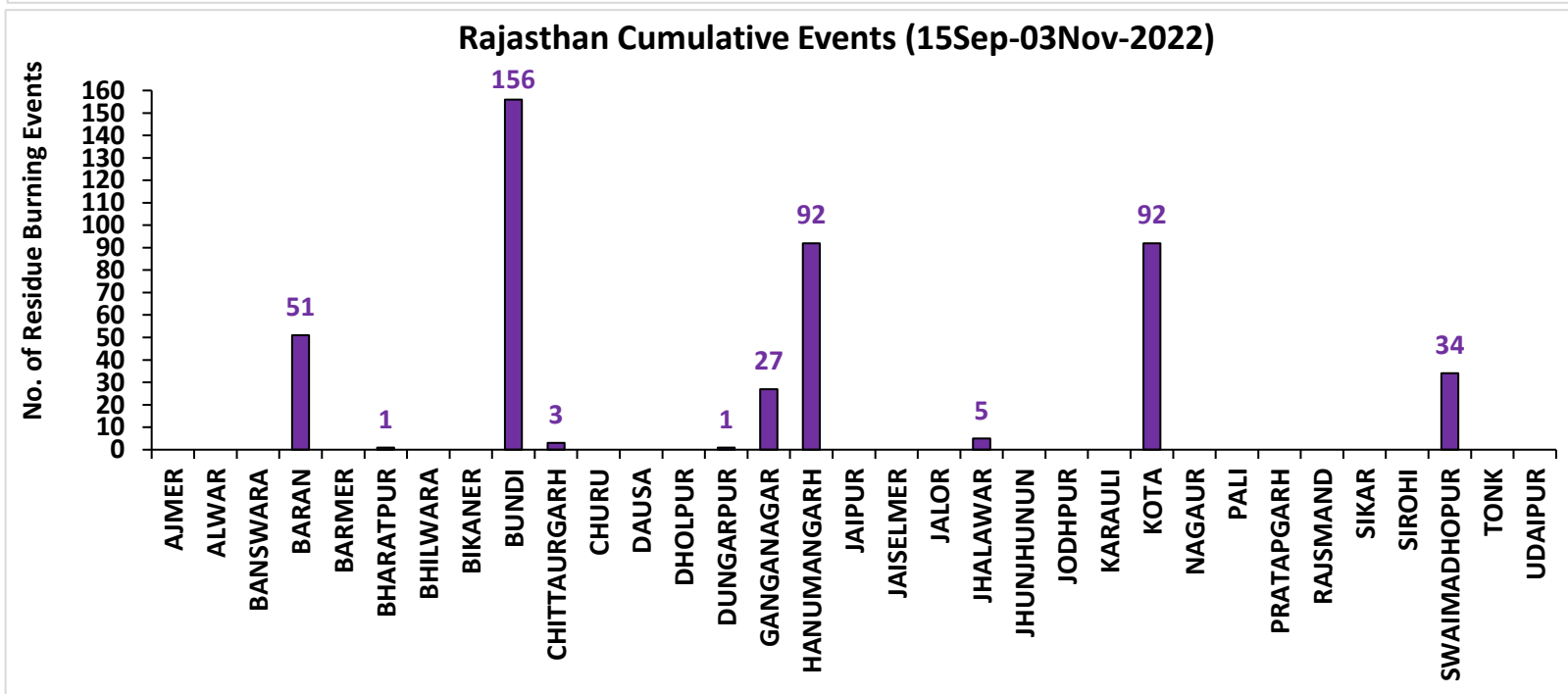
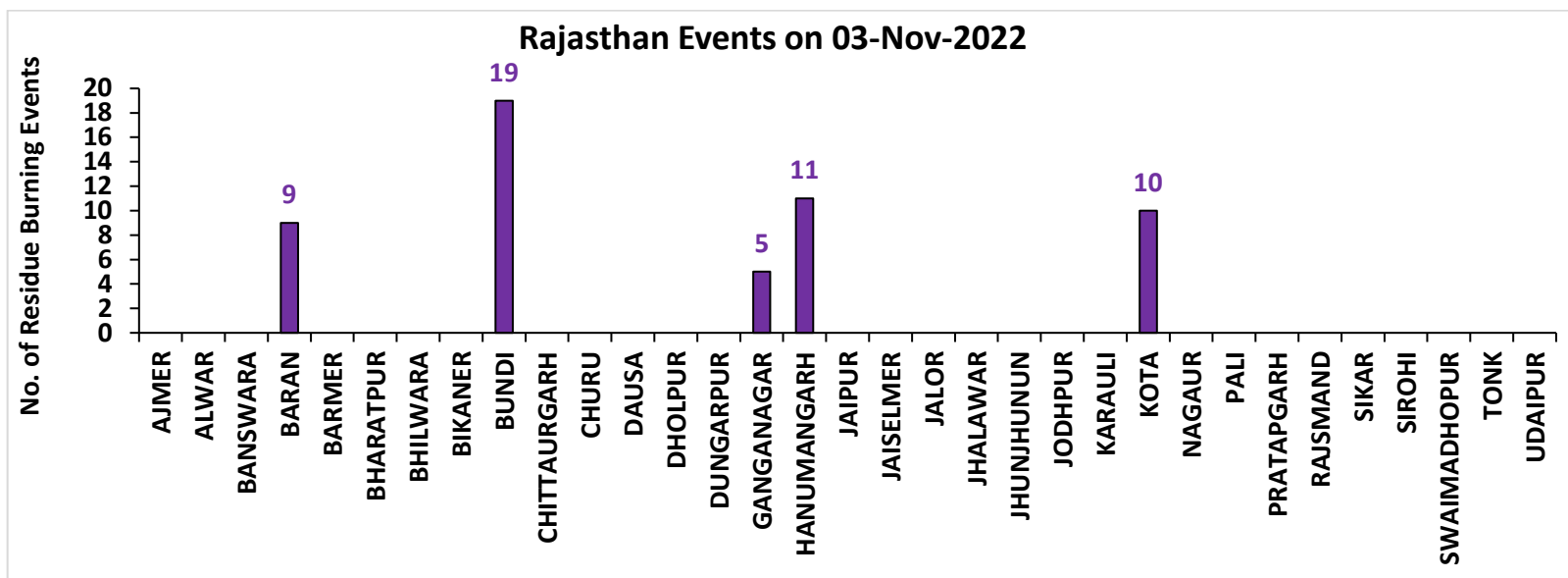


<http://geoportal.icar.gov.in:8080/geoexplorer/composer/>

District-wise cumulative number of residues burning events in Uttar Pradesh (15Sep- 03Nov-2022)

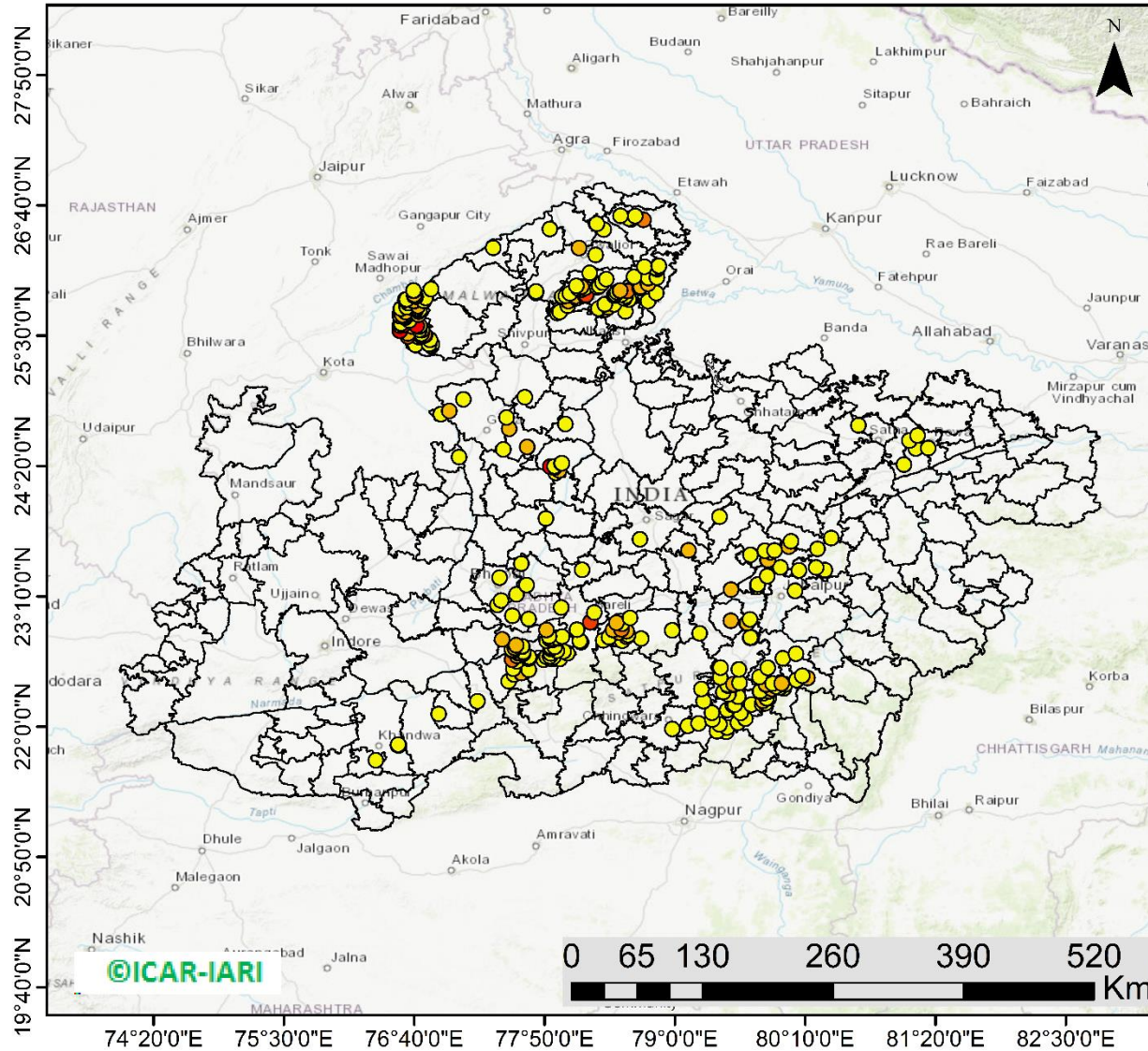


District-wise cumulative number of residues burning events in Rajasthan (15Sep- 03Nov-2022)



Madhya Pradesh

RICE RESIDUE BURNING IN MADHYA PRADESH



323 burning events detected in MP on (03rd Nov 2022)

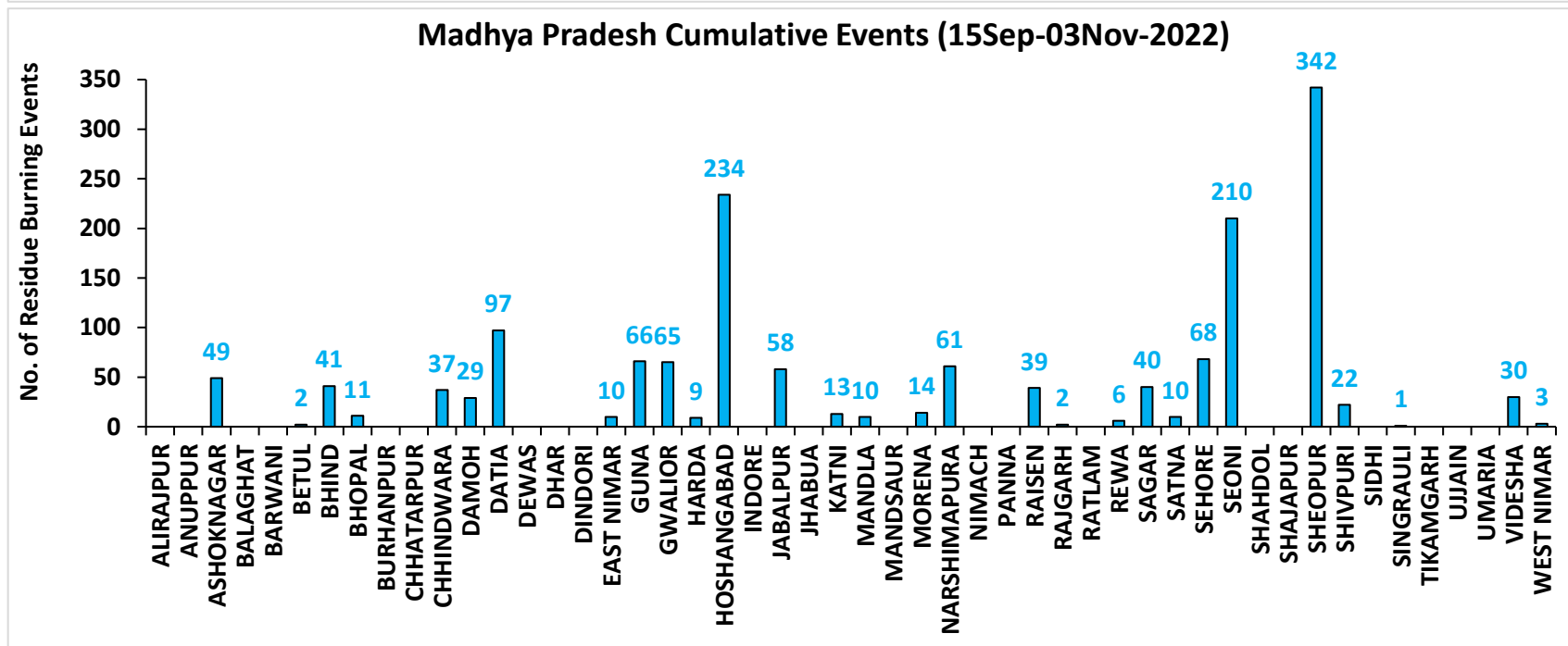
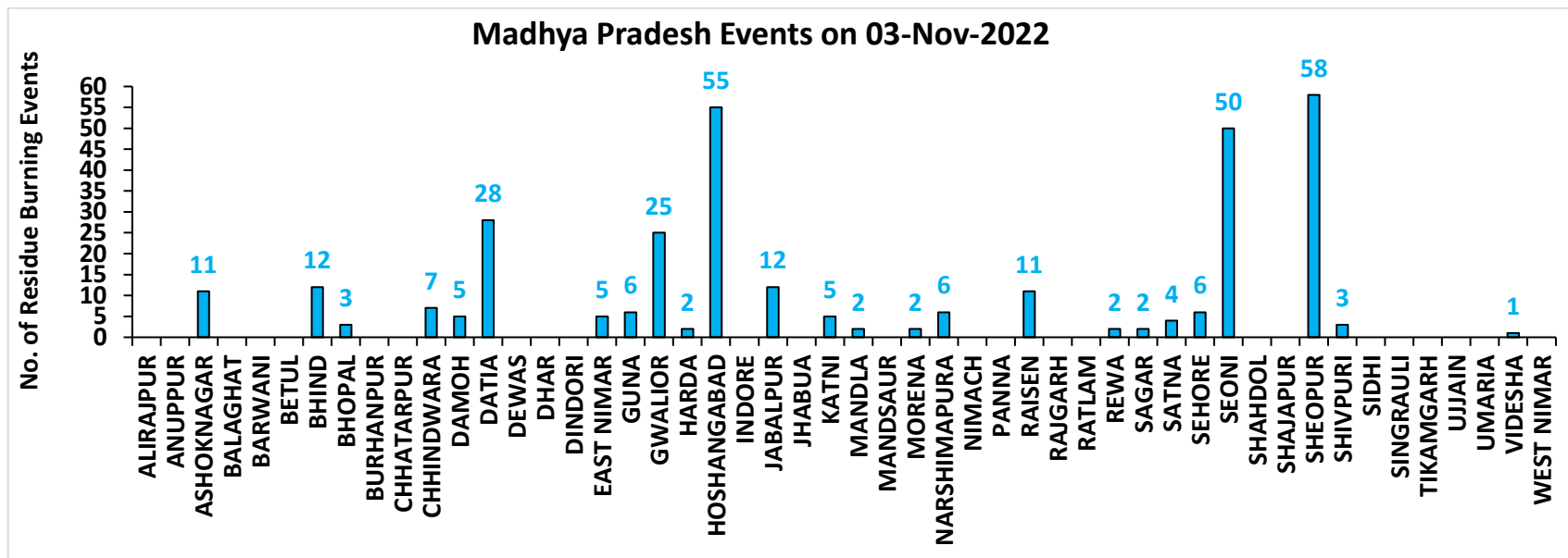
Fire Intensity (W/m²)

- 0 - 5
- 6 - 10
- 11 - 15
- 16 - 20
- >20



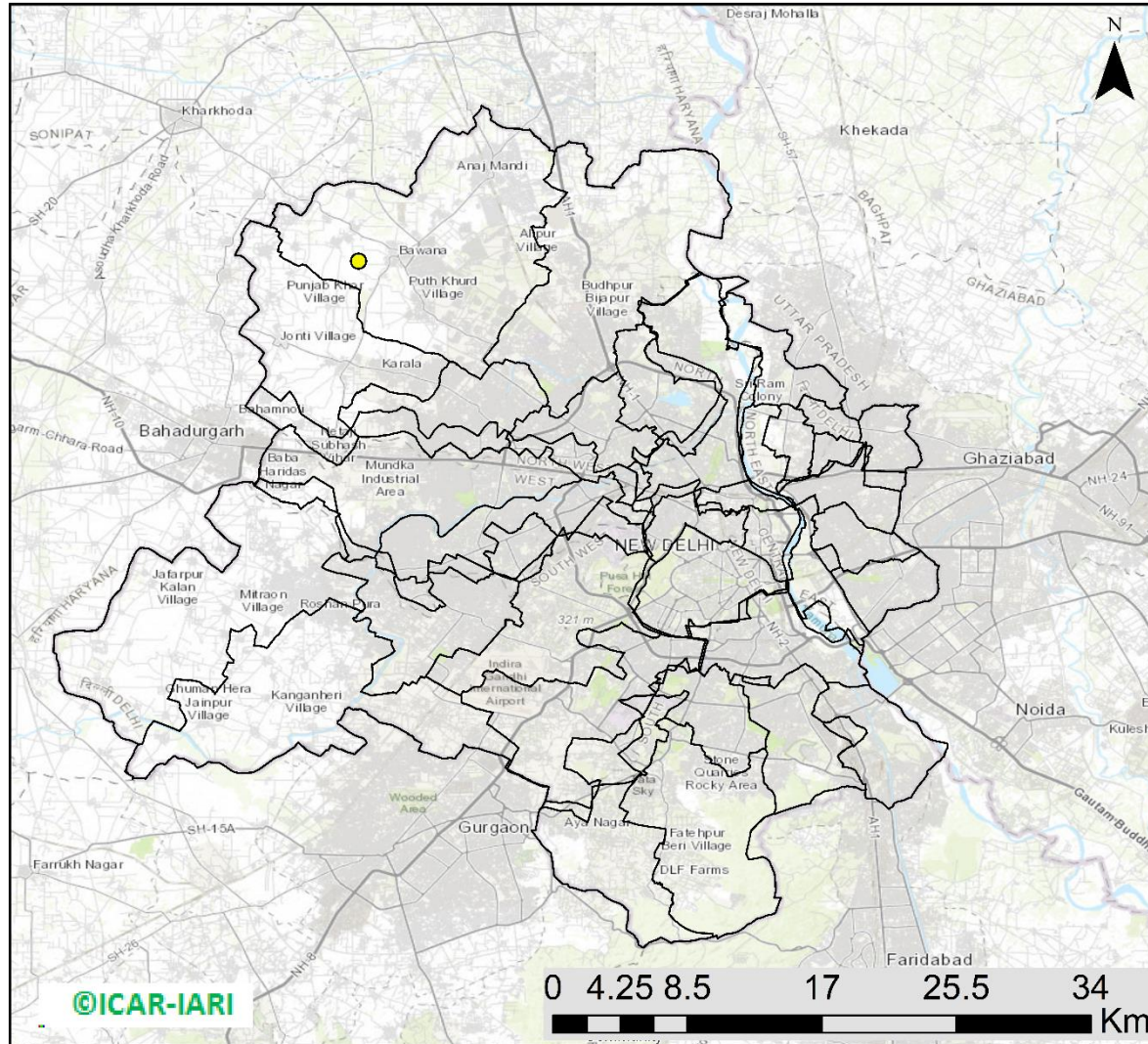
<http://geoportal.icar.gov.in:8080/geoexplorer/composer/>

District-wise cumulative number of residues burning events in Madhya Pradesh (15Sep- 03Nov-2022)



Delhi

RICE RESIDUE BURNING IN DELHI



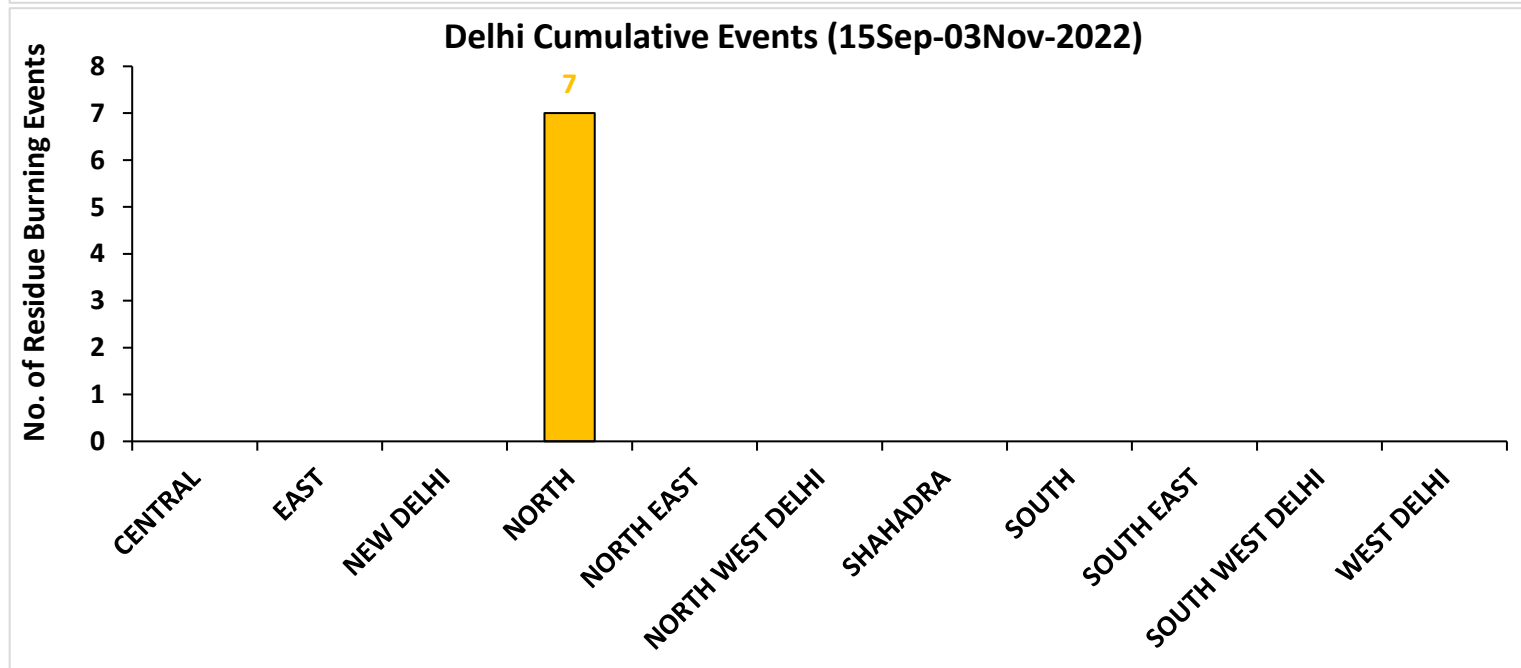
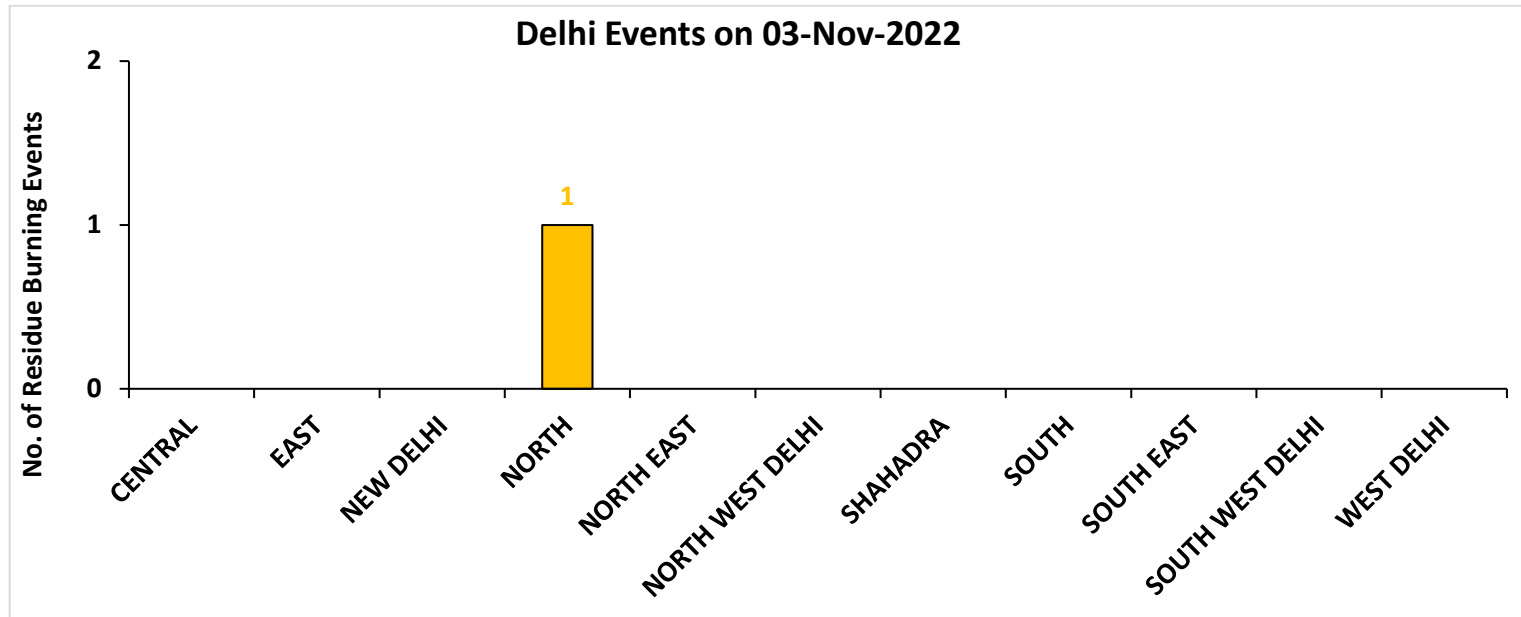
01 burning events detected in Haryana on (03rd Nov 2022)

Fire Intensity (W/m²)

- 0 - 5
- 6 - 10
- 11 - 15
- 16 - 20
- >20



District-wise cumulative number of residues burning events in Delhi (15Sep- 03Nov-2022)



District-wise cumulative number of residues burning events detected in 2020 ,2021 and 2022
(Period: 15 September-03 November)

(a) Punjab

District	15 Sep-03 Nov 2022		
	2020	2021	2022
Amritsar	2859	1356	1418
Barnala	1690	1099	1147
Bathinda	1711	987	1533
Faridkot	2212	1258	677
Fatehgarh Sahib	1236	484	930
Fazilka	434	285	364
Firozpur	5456	2031	1927
Gurdaspur	2048	864	821
Hoshiarpur	352	191	222
Jalandhar	1270	861	1014
Kapurthala	1663	1117	1104
Ludhiana	2272	1328	1144
Mansa	1314	501	918
Moga	2122	1003	838
Muktsar	1734	1010	708
Pathankot	10	3	0
Patiala	4424	1546	2588
Rupnagar	161	85	202
Sangrur	5823	1678	3513
SAS NAGAR (Mohali)	122	91	93
SBS Nagar	93	87	138
Tarn Taran	4988	2713	2847
Total	43994	20578	24146

(b) Haryana

District	15 Sep-03 Nov 2022		
	2020	2021	2022
AMBALA	336	214	190
BHIWANI	3	0	0
CHARKHI DADRI	0	0	0
FARIDABAD	1	2	1
FATEHABAD	318	506	442
GURGAON	0	0	0
HISAR	16	24	44
JHAJJAR	5	0	1
JIND	123	254	297
KAITHAL	654	865	563
KARNAL	535	763	264
KURUKSHETRA	398	476	289
MAHENDRAGARH	0	0	0
MEWAT	0	0	0
PALWAL	42	69	35
PANCHKULA	0	0	0
PANIPAT	22	50	29
REWARI	0	0	0
ROHTAK	20	0	2
SIRSA	69	60	81
SONIPAT	33	26	17
YAMUNANAGAR	124	129	122
Total	2699	3438	2377

(c) Uttar Pradesh

District	15 Sep-03 Nov 2022										
	2020	2021	2022	GAUTAMBUDHNAGAR	9	12	10	MUZAFARNAGAR	7	3	1
AGRA	5	0	0	GAZIPUR	0	0	1	PILHIBHIT	10	167	102
ALIGARH	90	36	35	GHAZIABAD	9	5	3	PRATAPGARH	11	3	3
ALLAHABAD	6	4	2	GONDA	4	0	0	RAIBEARELI	5	4	3
AMBEDKARNAGAR	3	2	1	GORAKHPUR	5	3	2	RAMPUR	102	98	65
AMETHI	2	2	4	HAMIRPUR	3	0	0	SAMBHAL	8	9	11
AMROHA	4	0	0	HAPUR	8	3	2	SANTKABIRNAGAR	4	0	3
AURAIYA	33	15	9	HARDOI	47	36	17	SANTRAVIDASNAGAR	1	0	0
AZAMGARH	4	0	0	HATHRAS	0	0	1	SHAHJAHANPUR	78	287	239
BADAUN	6	11	0	JALAUN	8	0	0	SHAMLI	27	22	6
BAGHPAT	5	2	2	JAUNPUR	4	3	0	SAHARANPUR	69	44	12
BAHRAICH	66	15	8	JHANSI	58	11	6	SHRAWASTI	25	8	3
BALLIA	4	0	0	KANNAUJ	19	2	1	SIDDHARTHANAGAR	9	12	0
BALRAMPUR	22	4	2	KANPUR	12	24	12	SITAPUR	36	31	8
BANDA	2	2	0	KANPUR DEHAT	39	7	2	SONBHADRA	0	0	0
BARABANKI	28	37	32	KASGANJ	2	2	0	SULTANPUR	2	1	1
BAREILLY	39	29	18	KAUSHAMBI	23	17	8	UNNAO	20	6	1
BASTI	11	3	1	KHERI	88	106	85	VARANASI	1	0	0
BIJNOR	11	7	2	KUSHINAGAR	4	0	3	Total	1534	1370	842
BULANDSAHAR	33	2	7	LALITPUR	1	3	3				
CHANDAULI	0	0	0	LUCKNOW	18	12	1				
CHITRAKOOT	1	3	2	MAHARAJGANJ	3	8	2				
DEORIA	14	2	2	MAHOBA	25	0	0				
ETAH	14	6	2	MAINPURI	37	24	14				
ETAWAH	28	19	9	MATHURA	121	131	20				
FAIZABAD	3	0	0	MAU	0	1	0				
FARRUKHABAD	3	2	0	MEERUT	25	6	4				
FATEHPUR	73	37	37	MIRZAPUR	6	5	2				
FIROZABAD	19	11	7	MORADABAD	12	3	3				

(d) Delhi

District	15 Sep-03 Nov 2022		
	2020	2021	2022
CENTRAL	0	0	0
EAST	0	0	0
NEW DELHI	0	0	0
NORTH	3	0	7
NORTH EAST	0	0	0
NORTH WEST DELHI	3	0	0
SHAHADRA	0	0	0
SOUTH	1	0	0
SOUTH EAST	0	0	0
SOUTH WEST DELHI	0	0	0
WEST DELHI	2	0	0
Total	9	0	7

(e) Rajasthan

District	15 Sep-03 Nov 2022		
	2020	2021	2022
AJMER	3	0	0
ALWAR	7	0	0
BANSWARA	0	0	0
BARAN	148	1	51
BARMER	3	0	0
BHARATPUR	2	2	1
BHILWARA	6	0	0
BIKANER	1	0	0
BUNDI	106	27	156
CHITTAURGARH	0	6	3
CHURU	0	0	0
DAUSA	1	0	0
DHOLPUR	0	0	0
DUNGARPUR	0	0	1
GANGANAGAR	15	11	27
HANUMANGARH	331	102	92
JAIPUR	3	0	0
JAISELMER	3	0	0
JALOR	0	0	0
JHALAWAR	3	0	5
JHUNJHUNUN	1	0	0
JODHPUR	2	0	0
KARAULI	1	0	0
KOTA	92	13	92
NAGAUR	0	0	0
PALI	4	0	0
PRATAPGARH	6	0	0
RAJSMAND	1	0	0
SIKAR	0	0	0
SIROHI	1	0	0
SWAIMADHOPUR	53	6	34
TONK	3	0	0
UDAIPUR	0	0	0
Total	796	168	462

(f) Madhya Pradesh

District	15 Sep-03 Nov 2022						
	2020	2021	2022	PANNA	29	4	0
ALIRAJPUR	0	0	0	RAISEN	294	34	39
ANUPPUR	0	0	0	RAJGARH	10	1	3
ASHOKNAGAR	127	24	49	RATLAM	1	1	0
BALAGHAT	0	0	0	REWA	55	14	6
BARWANI	1	0	0	SAGAR	24	22	40
BETUL	18	9	2	SATNA	211	45	10
BHIND	114	9	41	SEHORE	95	47	68
BHOPAL	36	16	11	SEONI	957	606	210
BURHANPUR	7	1	0	SHAHDOL	0	0	0
CHHATARPUR	7	0	0	SHAJAPUR	7	0	0
CHHINDWARA	71	28	37	SHEOPUR	664	54	342
DAMOH	58	35	29	SHIVPURI	123	9	22
DATIA	606	46	97	SIDHI	1	2	0
DEWAS	6	0	0	SINGRAULI	0	0	1
DHAR	34	0	0	TIKAMGARH	4	0	0
DINDORI	0	0	0	UJJAIN	5	0	0
EAST NIMAR	17	6	10	UMARIA	2	1	0
GUNA	52	2	66	VIDESHA	108	28	30
GWALIOR	698	29	65	WEST NIMAR	34	2	3
HARDA	13	19	9	Total	5864	1642	1579
HOSHANGABAD	753	398	234				
INDORE	4	0	0				
JABALPUR	264	50	57				
JHABUA	0	0	0				
KATNI	130	5	13				
MANDLA	47	40	10				
MANDSAUR	9	0	0				
MORENA	58	23	14				
NARSHIMAPURA	109	32	61				
NIMACH	1	0	0				

State-wise and date-wise number of paddy residue burning events detected in 2020, 2021 and 2022
(Period: 15 September - 03 November 2022)

Number of Paddy Residue Burning Events Detected

	Punjab			Haryana			Uttar Pradesh			Delhi			Rajasthan			Madhya Pradesh		
	2020	2021	2022	2020	2021	2022	2020	2021	2022	2020	2021	2022	2020	2021	2022	2020	2021	2022
15-Sep	5	0	14	2	0	0	1	0	0	0	0	0	1	0	0	2	0	0
16-Sep	0	2	0	1	0	0	0	0	0	0	0	0	0	0	0	0	0	0
17-Sep	5	0	1	3	0	0	0	0	0	0	0	0	0	0	0	0	0	0
18-Sep	17	9	7	0	0	1	0	1	0	0	0	0	0	0	0	0	0	0
19-Sep	30	5	18	2	0	0	0	1	0	0	0	0	0	0	0	0	0	0
20-Sep	67	8	10	6	0	0	2	0	0	0	0	0	0	0	0	0	0	0
21-Sep	54	0	56	2	0	0	1	0	0	0	0	0	1	0	1	2	0	0
22-Sep	34	0	30	1	0	0	1	0	0	0	0	0	0	0	0	0	0	0
23-Sep	49	0	3	0	0	0	1	0	0	0	0	0	1	0	0	0	0	0
24-Sep	78	5	0	0	0	0	1	1	0	0	0	0	0	0	0	0	0	0
25-Sep	184	11	0	11	0	0	5	0	0	0	0	0	1	0	0	0	0	0
26-Sep	190	19	0	5	0	0	8	0	0	0	0	0	1	0	0	2	0	0
27-Sep	78	37	0	8	0	0	4	1	0	0	0	0	0	0	0	1	0	0
28-Sep	55	28	0	6	1	0	1	6	0	0	0	0	0	0	0	1	1	0
29-Sep	63	64	0	9	4	0	6	10	0	0	0	0	3	0	0	0	4	0
30-Sep	116	27	8	22	2	0	13	13	10	1	0	0	1	0	0	5	0	0
01-Oct	165	13	45	15	4	1	7	13	3	0	0	0	4	1	1	13	0	1
02-Oct	141	0	83	30	2	7	12	0	36	1	0	0	7	0	3	12	0	1
03-Oct	110	9	75	8	6	8	4	3	29	0	0	0	9	0	2	5	1	5
04-Oct	162	23	65	29	2	7	8	0	2	0	0	0	15	0	0	4	2	0
05-Oct	161	18	130	17	3	24	14	2	0	0	0	2	14	0	1	13	1	0
06-Oct	171	42	85	30	0	26	12	1	0	1	0	0	16	0	0	37	1	0
07-Oct	197	72	62	32	11	6	41	13	0	0	0	0	14	1	1	31	1	0
08-Oct	95	108	19	29	27	0	25	11	0	0	0	0	11	0	0	17	2	0

09-Oct	121	114	3	20	39	1	15	20	0	0	0	0	12	0	0	15	4	0
10-Oct	232	150	4	33	95	2	9	54	0	0	0	0	14	1	0	18	10	0
11-Oct	377	64	45	90	51	0	23	28	0	0	0	0	21	7	1	32	2	0
12-Oct	388	97	104	69	51	4	46	23	0	0	0	0	24	1	2	44	1	1
13-Oct	266	132	120	47	91	15	36	42	0	0	0	0	7	5	2	21	2	7
14-Oct	605	229	82	69	98	30	9	68	5	0	0	0	16	1	1	15	11	1
15-Oct	449	660	169	106	363	36	15	149	0	0	0	0	9	8	2	8	27	2
16-Oct	654	429	206	80	176	76	21	121	6	1	0	0	12	2	4	23	13	2
17-Oct	1172	14	403	143	0	86	38	39	7	0	0	0	26	0	4	63	1	11
18-Oct	938	57	342	166	1	134	76	0	30	0	0	1	37	2	12	88	0	15
19-Oct	1080	496	436	72	55	122	43	5	36	0	0	0	27	5	12	49	1	12
20-Oct	890	788	96	62	155	78	31	1	17	0	0	0	26	4	4	9	21	7
21-Oct	1392	597	393	101	131	107	25	5	23	2	0	0	32	2	6	112	30	18
22-Oct	1665	1111	582	128	140	122	32	3	18	0	0	0	29	5	12	183	29	31
23-Oct	1438	620	902	106	218	217	84	8	109	1	0	0	23	7	20	204	32	70
24-Oct	911	0	1019	57	38	250	63	11	212	0	0	2	20	4	7	150	34	26
25-Oct	1416	76	181	155	71	12	50	18	9	1	0	0	18	2	4	144	60	0
26-Oct	2126	329	1238	77	175	123	33	41	23	0	0	0	34	3	21	178	55	57
27-Oct	2563	279	1111	96	93	83	40	58	23	0	0	0	42	1	21	294	62	38
28-Oct	3232	906	2067	139	149	123	87	35	34	0	0	0	45	4	46	537	110	143
29-Oct	1624	1353	1898	52	161	112	139	32	73	0	0	0	29	23	37	349	97	151
30-Oct	3946	1373	1761	100	148	112	50	53	43	0	0	0	17	20	55	428	168	119
31-Oct	3531	2895	2131	108	353	70	49	170	20	0	0	0	37	15	36	455	299	112
01-Nov	3835	1796	1842	151	124	88	74	157	9	0	0	1	51	5	27	709	198	142
02-Nov	4098	3001	3634	111	203	166	82	87	25	0	0	0	55	19	63	820	214	284
03-Nov	2818	2512	2666	93	197	128	197	66	40	1	0	1	34	20	54	771	148	323
Total	43994	20578	24146	2699	3438	2377	1534	1370	842	9	0	7	796	168	462	5864	1642	1579

Details of residue burning events in Punjab on 03-Nov-2022

S. No.	District	Tehsil / Block	Satellite	Latitude	Longitude	ACQ_TIME	Day / Night	Fire Power (W/m2)
1	AMRITSAR	ATTARI	S-NPP	31.61540	74.61250	13:23:03	D	1.90
2	AMRITSAR	ATTARI	TERRA	31.57200	74.72300	11:27:39	D	11.40
3	AMRITSAR	CHOGAWAN	S-NPP	31.62760	74.66300	13:23:03	D	6.40
4	AMRITSAR	HARSHA CHHINA	S-NPP	31.80580	74.69810	13:23:03	D	3.20
5	AMRITSAR	JANDIALA GURU	S-NPP	31.52370	74.94500	13:23:03	D	3.20
6	AMRITSAR	JANDIALA GURU	S-NPP	31.54410	74.93680	13:23:03	D	6.60
7	AMRITSAR	JANDIALA GURU	S-NPP	31.54750	74.93610	13:23:03	D	4.10
8	AMRITSAR	RAYYA	S-NPP	31.49850	75.27570	13:23:03	D	3.80
9	AMRITSAR	RAYYA	S-NPP	31.49920	75.27990	13:23:03	D	4.40
10	AMRITSAR	RAYYA	S-NPP	31.50790	75.29080	13:23:03	D	2.60
11	AMRITSAR	RAYYA	S-NPP	31.59260	75.31130	13:23:03	D	4.90
12	AMRITSAR	TARSIKKA	S-NPP	31.60080	75.19320	13:23:03	D	4.40
13	BARNALA	BARNALA	S-NPP	30.15500	75.50770	13:23:03	D	7.30
14	BARNALA	BARNALA	S-NPP	30.15560	75.51180	13:23:03	D	7.30
15	BARNALA	BARNALA	S-NPP	30.15570	75.53310	13:23:03	D	2.60
16	BARNALA	BARNALA	S-NPP	30.16710	75.51790	13:23:03	D	17.50
17	BARNALA	BARNALA	S-NPP	30.17040	75.51710	13:23:03	D	4.30
18	BARNALA	BARNALA	S-NPP	30.17510	75.52460	13:23:03	D	5.00
19	BARNALA	BARNALA	S-NPP	30.19650	75.46440	13:23:03	D	10.40
20	BARNALA	BARNALA	S-NPP	30.20300	75.41630	13:23:03	D	16.80
21	BARNALA	BARNALA	S-NPP	30.20330	75.54830	13:23:03	D	6.10
22	BARNALA	BARNALA	S-NPP	30.20990	75.43620	13:23:03	D	11.60
23	BARNALA	BARNALA	S-NPP	30.21070	75.57220	13:23:03	D	5.30
24	BARNALA	BARNALA	S-NPP	30.21230	75.38850	13:23:03	D	3.80
25	BARNALA	BARNALA	S-NPP	30.21440	75.40090	13:23:03	D	4.20
26	BARNALA	BARNALA	S-NPP	30.21450	75.42230	13:23:03	D	40.90
27	BARNALA	BARNALA	S-NPP	30.21510	75.40500	13:23:03	D	4.20
28	BARNALA	BARNALA	S-NPP	30.21810	75.48570	13:23:03	D	12.40
29	BARNALA	BARNALA	S-NPP	30.22160	75.52770	13:23:03	D	20.70
30	BARNALA	BARNALA	S-NPP	30.22300	75.53590	13:23:03	D	17.80

31	BARNALA	BARNALA	S-NPP	30.22500	75.52690	13:23:03	D	5.10
32	BARNALA	BARNALA	S-NPP	30.22700	75.53930	13:23:03	D	2.40
33	BARNALA	BARNALA	S-NPP	30.22810	75.46220	13:23:03	D	1.80
34	BARNALA	BARNALA	S-NPP	30.23040	75.53850	13:23:03	D	2.40
35	BARNALA	BARNALA	S-NPP	30.24030	75.49370	13:23:03	D	25.10
36	BARNALA	BARNALA	S-NPP	30.24120	75.58300	13:23:03	D	10.60
37	BARNALA	BARNALA	S-NPP	30.24450	75.58230	13:23:03	D	10.60
38	BARNALA	BARNALA	S-NPP	30.24530	75.65010	13:23:03	D	8.60
39	BARNALA	BARNALA	S-NPP	30.24720	75.57740	13:23:03	D	2.60
40	BARNALA	BARNALA	S-NPP	30.24950	75.44460	13:23:03	D	2.60
41	BARNALA	BARNALA	S-NPP	30.25170	75.49970	13:23:03	D	5.30
42	BARNALA	BARNALA	S-NPP	30.26040	75.48930	13:23:03	D	28.70
43	BARNALA	BARNALA	S-NPP	30.26640	75.46230	13:23:03	D	4.90
44	BARNALA	BARNALA	S-NPP	30.26680	75.71740	13:23:03	D	31.30
45	BARNALA	BARNALA	S-NPP	30.26750	75.72150	13:23:03	D	3.80
46	BARNALA	BARNALA	S-NPP	30.27110	75.46980	13:23:03	D	6.50
47	BARNALA	BARNALA	S-NPP	30.27120	75.53390	13:23:03	D	12.90
48	BARNALA	BARNALA	S-NPP	30.27240	75.43530	13:23:03	D	2.10
49	BARNALA	BARNALA	S-NPP	30.27550	75.70700	13:23:03	D	5.20
50	BARNALA	BARNALA	S-NPP	30.27680	75.67290	13:23:03	D	3.80
51	BARNALA	BARNALA	S-NPP	30.27740	75.61340	13:23:03	D	28.40
52	BARNALA	BARNALA	S-NPP	30.27810	75.61750	13:23:03	D	12.70
53	BARNALA	BARNALA	S-NPP	30.27810	75.72340	13:23:03	D	12.40
54	BARNALA	BARNALA	S-NPP	30.27880	75.70630	13:23:03	D	5.20
55	BARNALA	BARNALA	S-NPP	30.28140	75.61670	13:23:03	D	4.70
56	BARNALA	BARNALA	S-NPP	30.28550	75.66250	13:23:03	D	3.80
57	BARNALA	BARNALA	S-NPP	30.28590	75.49650	13:23:03	D	5.40
58	BARNALA	BARNALA	S-NPP	30.28680	75.60710	13:23:03	D	2.70
59	BARNALA	BARNALA	S-NPP	30.28740	75.61120	13:23:03	D	2.70
60	BARNALA	BARNALA	S-NPP	30.29620	75.64320	13:23:03	D	3.70
61	BARNALA	BARNALA	S-NPP	30.30200	75.44590	13:23:03	D	6.60
62	BARNALA	BARNALA	S-NPP	30.30330	75.45420	13:23:03	D	10.00
63	BARNALA	BARNALA	S-NPP	30.30340	75.56090	13:23:03	D	2.10

64	BARNALA	BARNALA	S-NPP	30.30680	75.56020	13:23:03	D	6.30
65	BARNALA	BARNALA	S-NPP	30.30740	75.52170	13:23:03	D	8.30
66	BARNALA	BARNALA	S-NPP	30.30810	75.50440	13:23:03	D	1.30
67	BARNALA	BARNALA	S-NPP	30.30810	75.52580	13:23:03	D	7.50
68	BARNALA	BARNALA	S-NPP	30.30950	75.53400	13:23:03	D	3.50
69	BARNALA	BARNALA	S-NPP	30.31350	75.58000	13:23:03	D	4.80
70	BARNALA	BARNALA	S-NPP	30.31420	75.58410	13:23:03	D	49.50
71	BARNALA	BARNALA	S-NPP	30.32160	75.60800	13:23:03	D	10.40
72	BARNALA	BARNALA	S-NPP	30.32320	75.44200	13:23:03	D	30.70
73	BARNALA	BARNALA	S-NPP	30.33140	75.47010	13:23:03	D	4.30
74	BARNALA	BARNALA	S-NPP	30.33210	75.47420	13:23:03	D	4.30
75	BARNALA	BARNALA	S-NPP	30.33430	75.62220	13:23:03	D	2.50
76	BARNALA	BARNALA	S-NPP	30.33670	75.46040	13:23:03	D	6.80
77	BARNALA	BARNALA	S-NPP	30.33700	75.56700	13:23:03	D	7.80
78	BARNALA	BARNALA	S-NPP	30.34330	75.66750	13:23:03	D	8.20
79	BARNALA	BARNALA	S-NPP	30.34730	75.67090	13:23:03	D	3.00
80	BARNALA	BARNALA	S-NPP	30.34850	75.61550	13:23:03	D	2.70
81	BARNALA	BARNALA	S-NPP	30.35120	75.63190	13:23:03	D	6.90
82	BARNALA	BARNALA	S-NPP	30.35180	75.57230	13:23:03	D	4.10
83	BARNALA	BARNALA	S-NPP	30.35190	75.65710	13:23:03	D	15.40
84	BARNALA	BARNALA	S-NPP	30.35260	75.68240	13:23:03	D	2.70
85	BARNALA	BARNALA	S-NPP	30.35510	75.57150	13:23:03	D	5.60
86	BARNALA	BARNALA	S-NPP	30.35990	75.60030	13:23:03	D	22.40
87	BARNALA	BARNALA	S-NPP	30.36320	75.57830	13:23:03	D	1.10
88	BARNALA	BARNALA	S-NPP	30.36390	75.64600	13:23:03	D	7.90
89	BARNALA	BARNALA	S-NPP	30.36860	75.65350	13:23:03	D	7.90
90	BARNALA	BARNALA	S-NPP	30.37710	75.49430	13:23:03	D	1.90
91	BARNALA	BARNALA	S-NPP	30.38850	75.52160	13:23:03	D	8.20
92	BARNALA	BARNALA	S-NPP	30.38990	75.50850	13:23:03	D	2.00
93	BARNALA	BARNALA	S-NPP	30.39330	75.59290	13:23:03	D	10.20
94	BARNALA	BARNALA	S-NPP	30.39660	75.54970	13:23:03	D	3.80
95	BARNALA	BARNALA	S-NPP	30.39730	75.55380	13:23:03	D	3.80
96	BARNALA	BARNALA	S-NPP	30.39800	75.64290	13:23:03	D	4.20

97	BARNALA	BARNALA	S-NPP	30.40000	75.63390	13:23:03	D	2.60
98	BARNALA	BARNALA	S-NPP	30.41140	75.66110	13:23:03	D	6.50
99	BARNALA	BARNALA	S-NPP	30.41190	75.49520	13:23:03	D	32.90
100	BARNALA	BARNALA	S-NPP	30.41740	75.61320	13:23:03	D	3.90
101	BARNALA	BARNALA	S-NPP	30.41880	75.66380	13:23:03	D	6.00
102	BARNALA	BARNALA	S-NPP	30.42210	75.64190	13:23:03	D	1.50
103	BARNALA	BARNALA	S-NPP	30.42480	75.61580	13:23:03	D	8.10
104	BARNALA	BARNALA	S-NPP	30.43360	75.49510	13:23:03	D	3.60
105	BARNALA	BARNALA	S-NPP	30.43370	75.53770	13:23:03	D	19.70
106	BARNALA	BARNALA	S-NPP	30.43770	75.49850	13:23:03	D	2.40
107	BARNALA	BARNALA	S-NPP	30.43780	75.54110	13:23:03	D	5.20
108	BARNALA	BARNALA	S-NPP	30.44110	75.54040	13:23:03	D	5.20
109	BARNALA	BARNALA	S-NPP	30.45130	75.62320	13:23:03	D	4.40
110	BARNALA	BARNALA	S-NPP	30.45200	75.62730	13:23:03	D	4.40
111	BARNALA	BARNALA	S-NPP	30.46540	75.64560	13:23:03	D	3.00
112	BARNALA	BARNALA	S-NPP	30.46610	75.64960	13:23:03	D	3.00
113	BARNALA	BARNALA	S-NPP	30.47340	75.65230	13:23:03	D	3.30
114	BARNALA	BARNALA	S-NPP	30.48270	75.62480	13:23:03	D	7.10
115	BARNALA	BARNALA	S-NPP	30.48740	75.63230	13:23:03	D	1.70
116	BARNALA	BARNALA	S-NPP	30.49680	75.62600	13:23:03	D	3.80
117	BARNALA	BARNALA	S-NPP	30.49740	75.63010	13:23:03	D	5.90
118	BARNALA	MAHAL KALAN	S-NPP	30.41270	75.56320	13:23:03	D	3.50
119	BARNALA	MAHAL KALAN	S-NPP	30.42140	75.59530	13:23:03	D	6.40
120	BARNALA	MAHAL KALAN	S-NPP	30.44010	75.60400	13:23:03	D	31.90
121	BARNALA	MAHAL KALAN	S-NPP	30.44060	75.60000	13:23:03	D	17.50
122	BARNALA	MAHAL KALAN	S-NPP	30.44130	75.60410	13:23:03	D	17.50
123	BARNALA	MAHAL KALAN	S-NPP	30.44190	75.60820	13:23:03	D	8.50
124	BARNALA	MAHAL KALAN	S-NPP	30.45920	75.54490	13:23:03	D	15.20
125	BARNALA	MAHAL KALAN	S-NPP	30.46860	75.55990	13:23:03	D	4.90
126	BARNALA	MAHAL KALAN	S-NPP	30.47720	75.48550	13:23:03	D	6.80
127	BARNALA	MAHAL KALAN	S-NPP	30.48340	75.56520	13:23:03	D	3.60
128	BARNALA	MAHAL KALAN	S-NPP	30.49590	75.47290	13:23:03	D	6.60
129	BARNALA	MAHAL KALAN	S-NPP	30.49680	75.60480	13:23:03	D	22.70

130	BARNALA	MAHAL KALAN	S-NPP	30.49740	75.60890	13:23:03	D	22.70
131	BARNALA	MAHAL KALAN	S-NPP	30.49810	75.61300	13:23:03	D	4.50
132	BARNALA	MAHAL KALAN	S-NPP	30.49940	75.59990	13:23:03	D	14.70
133	BARNALA	MAHAL KALAN	S-NPP	30.50280	75.62040	13:23:03	D	4.10
134	BARNALA	MAHAL KALAN	S-NPP	30.50540	75.55180	13:23:03	D	2.00
135	BARNALA	MAHAL KALAN	S-NPP	30.50940	75.57650	13:23:03	D	5.70
136	BARNALA	MAHAL KALAN	S-NPP	30.51010	75.58060	13:23:03	D	5.70
137	BARNALA	MAHAL KALAN	S-NPP	30.51080	75.58470	13:23:03	D	4.40
138	BARNALA	MAHAL KALAN	S-NPP	30.51330	75.45190	13:23:03	D	10.10
139	BARNALA	MAHAL KALAN	S-NPP	30.51550	75.59220	13:23:03	D	4.60
140	BARNALA	MAHAL KALAN	S-NPP	30.51550	75.61340	13:23:03	D	1.80
141	BARNALA	MAHAL KALAN	S-NPP	30.51600	75.48980	13:23:03	D	5.40
142	BARNALA	MAHAL KALAN	S-NPP	30.51880	75.61270	13:23:03	D	2.10
143	BARNALA	MAHAL KALAN	S-NPP	30.51940	75.48910	13:23:03	D	8.50
144	BARNALA	MAHAL KALAN	S-NPP	30.52080	75.53990	13:23:03	D	18.20
145	BARNALA	MAHAL KALAN	S-NPP	30.52410	75.53920	13:23:03	D	18.20
146	BARNALA	MAHAL KALAN	S-NPP	30.52480	75.62830	13:23:03	D	5.40
147	BARNALA	MAHAL KALAN	S-NPP	30.52820	75.62760	13:23:03	D	6.70
148	BARNALA	MAHAL KALAN	S-NPP	30.53010	75.49100	13:23:03	D	1.90
149	BARNALA	MAHAL KALAN	S-NPP	30.53170	75.49210	13:23:03	D	17.20
150	BARNALA	MAHAL KALAN	S-NPP	30.53510	75.49140	13:23:03	D	17.20
151	BARNALA	MAHAL KALAN	S-NPP	30.53550	75.63020	13:23:03	D	3.20
152	BARNALA	MAHAL KALAN	S-NPP	30.53820	75.58290	13:23:03	D	29.00
153	BARNALA	MAHAL KALAN	S-NPP	30.54150	75.58220	13:23:03	D	5.70
154	BARNALA	MAHAL KALAN	S-NPP	30.54650	75.51870	13:23:03	D	2.70
155	BARNALA	MAHAL KALAN	S-NPP	30.55120	75.50490	13:23:03	D	15.40
156	BARNALA	MAHAL KALAN	S-NPP	30.55250	75.51310	13:23:03	D	46.40
157	BARNALA	MAHAL KALAN	S-NPP	30.55300	75.43180	13:23:03	D	26.20
158	BARNALA	MAHAL KALAN	S-NPP	30.55370	75.45740	13:23:03	D	4.50
159	BARNALA	MAHAL KALAN	S-NPP	30.55420	75.63890	13:23:03	D	2.40
160	BARNALA	MAHAL KALAN	S-NPP	30.55610	75.63980	13:23:03	D	4.10
161	BARNALA	MAHAL KALAN	S-NPP	30.55760	75.41800	13:23:03	D	4.00
162	BARNALA	MAHAL KALAN	S-NPP	30.55780	75.48210	13:23:03	D	6.30

163	BARNALA	MAHAL KALAN	S-NPP	30.55790	75.52470	13:23:03	D	8.90
164	BARNALA	MAHAL KALAN	S-NPP	30.56040	75.45590	13:23:03	D	32.60
165	BARNALA	MAHAL KALAN	S-NPP	30.56210	75.61310	13:23:03	D	6.50
166	BARNALA	MAHAL KALAN	S-NPP	30.56300	75.42960	13:23:03	D	2.70
167	BARNALA	MAHAL KALAN	S-NPP	30.57100	75.41500	13:23:03	D	8.80
168	BARNALA	MAHAL KALAN	S-NPP	30.57690	75.66080	13:23:03	D	3.60
169	BARNALA	MAHAL KALAN	S-NPP	30.58620	75.63330	13:23:03	D	3.20
170	BARNALA	MAHAL KALAN	S-NPP	30.58660	75.48850	13:23:03	D	4.20
171	BARNALA	MAHAL KALAN	AQUA	30.49200	75.54100	14:34:27	D	45.40
172	BARNALA	MAHAL KALAN	AQUA	30.57400	75.43300	14:34:27	D	56.20
173	BARNALA	MAHAL KALAN	AQUA	30.57600	75.43800	14:34:27	D	56.10
174	BARNALA	SEHNA	S-NPP	30.26550	75.39390	13:23:03	D	10.10
175	BARNALA	SEHNA	S-NPP	30.27960	75.39510	13:23:03	D	1.90
176	BARNALA	SEHNA	S-NPP	30.28360	75.37700	13:23:03	D	3.50
177	BARNALA	SEHNA	S-NPP	30.28380	75.42000	13:23:03	D	3.10
178	BARNALA	SEHNA	S-NPP	30.29110	75.42260	13:23:03	D	12.90
179	BARNALA	SEHNA	S-NPP	30.29450	75.42190	13:23:03	D	12.90
180	BARNALA	SEHNA	S-NPP	30.31710	75.42620	13:23:03	D	2.60
181	BARNALA	SEHNA	S-NPP	30.32670	75.31660	13:23:03	D	4.90
182	BARNALA	SEHNA	S-NPP	30.32830	75.36790	13:23:03	D	12.70
183	BARNALA	SEHNA	S-NPP	30.33240	75.37130	13:23:03	D	12.70
184	BARNALA	SEHNA	S-NPP	30.34120	75.40370	13:23:03	D	5.70
185	BARNALA	SEHNA	S-NPP	30.34790	75.40220	13:23:03	D	3.10
186	BARNALA	SEHNA	S-NPP	30.34930	75.41050	13:23:03	D	5.00
187	BARNALA	SEHNA	S-NPP	30.35000	75.41460	13:23:03	D	5.40
188	BARNALA	SEHNA	S-NPP	30.35070	75.41880	13:23:03	D	5.40
189	BARNALA	SEHNA	S-NPP	30.35200	75.40560	13:23:03	D	5.00
190	BARNALA	SEHNA	S-NPP	30.35240	75.34540	13:23:03	D	4.70
191	BARNALA	SEHNA	S-NPP	30.35270	75.40980	13:23:03	D	5.00
192	BARNALA	SEHNA	S-NPP	30.35410	75.41800	13:23:03	D	5.40
193	BARNALA	SEHNA	S-NPP	30.35470	75.40070	13:23:03	D	2.80
194	BARNALA	SEHNA	S-NPP	30.35540	75.40490	13:23:03	D	3.30
195	BARNALA	SEHNA	S-NPP	30.35600	75.40900	13:23:03	D	3.30

196	BARNALA	SEHNA	S-NPP	30.35750	75.43870	13:23:03	D	4.00
197	BARNALA	SEHNA	S-NPP	30.36060	75.37370	13:23:03	D	14.40
198	BARNALA	SEHNA	S-NPP	30.36750	75.41510	13:23:03	D	9.50
199	BARNALA	SEHNA	S-NPP	30.36750	75.43650	13:23:03	D	35.10
200	BARNALA	SEHNA	S-NPP	30.37080	75.41430	13:23:03	D	3.20
201	BARNALA	SEHNA	S-NPP	30.37210	75.37970	13:23:03	D	4.20
202	BARNALA	SEHNA	S-NPP	30.37220	75.42260	13:23:03	D	10.10
203	BARNALA	SEHNA	S-NPP	30.37360	75.43090	13:23:03	D	16.10
204	BARNALA	SEHNA	S-NPP	30.37480	75.37490	13:23:03	D	4.20
205	BARNALA	SEHNA	S-NPP	30.37750	75.39140	13:23:03	D	3.40
206	BARNALA	SEHNA	S-NPP	30.37950	75.38240	13:23:03	D	4.90
207	BARNALA	SEHNA	S-NPP	30.38230	75.44180	13:23:03	D	3.20
208	BARNALA	SEHNA	S-NPP	30.38570	75.46250	13:23:03	D	4.00
209	BARNALA	SEHNA	S-NPP	30.38910	75.46170	13:23:03	D	4.00
210	BARNALA	SEHNA	S-NPP	30.38950	75.35870	13:23:03	D	2.40
211	BARNALA	SEHNA	S-NPP	30.39410	75.32320	13:23:03	D	1.50
212	BARNALA	SEHNA	S-NPP	30.39460	75.32360	13:23:03	D	7.10
213	BARNALA	SEHNA	S-NPP	30.39510	75.43470	13:23:03	D	4.60
214	BARNALA	SEHNA	S-NPP	30.39580	75.43880	13:23:03	D	4.90
215	BARNALA	SEHNA	S-NPP	30.39790	75.32290	13:23:03	D	7.10
216	BARNALA	SEHNA	S-NPP	30.39910	75.43810	13:23:03	D	4.90
217	BARNALA	SEHNA	S-NPP	30.40590	75.30820	13:23:03	D	9.30
218	BARNALA	SEHNA	S-NPP	30.40890	75.36780	13:23:03	D	1.90
219	BARNALA	SEHNA	S-NPP	30.40900	75.38920	13:23:03	D	2.20
220	BARNALA	SEHNA	S-NPP	30.40930	75.30750	13:23:03	D	9.30
221	BARNALA	SEHNA	S-NPP	30.41020	75.35460	13:23:03	D	5.30
222	BARNALA	SEHNA	S-NPP	30.41120	75.44830	13:23:03	D	10.70
223	BARNALA	SEHNA	S-NPP	30.41220	75.34560	13:23:03	D	8.80
224	BARNALA	SEHNA	S-NPP	30.41270	75.30670	13:23:03	D	5.90
225	BARNALA	SEHNA	S-NPP	30.41350	75.33240	13:23:03	D	2.10
226	BARNALA	SEHNA	S-NPP	30.41460	75.44750	13:23:03	D	10.70
227	BARNALA	SEHNA	S-NPP	30.41590	75.45580	13:23:03	D	1.60
228	BARNALA	SEHNA	S-NPP	30.41650	75.41330	13:23:03	D	5.80

229	BARNALA	SEHNA	S-NPP	30.41670	75.45610	13:23:03	D	2.00
230	BARNALA	SEHNA	S-NPP	30.41710	75.39600	13:23:03	D	2.60
231	BARNALA	SEHNA	S-NPP	30.41870	75.44710	13:23:03	D	4.70
232	BARNALA	SEHNA	S-NPP	30.42260	75.40770	13:23:03	D	3.50
233	BARNALA	SEHNA	S-NPP	30.42730	75.41520	13:23:03	D	6.40
234	BARNALA	SEHNA	S-NPP	30.43330	75.40960	13:23:03	D	3.70
235	BARNALA	SEHNA	S-NPP	30.43550	75.46480	13:23:03	D	4.40
236	BARNALA	SEHNA	S-NPP	30.43750	75.28830	13:23:03	D	7.00
237	BARNALA	SEHNA	S-NPP	30.43940	75.42540	13:23:03	D	5.80
238	BARNALA	SEHNA	S-NPP	30.44010	75.42960	13:23:03	D	11.00
239	BARNALA	SEHNA	S-NPP	30.44530	75.37700	13:23:03	D	5.20
240	BARNALA	SEHNA	S-NPP	30.45760	75.45140	13:23:03	D	3.10
241	BARNALA	SEHNA	S-NPP	30.46290	75.42020	13:23:03	D	5.00
242	BARNALA	SEHNA	S-NPP	30.46360	75.25660	13:23:03	D	3.90
243	BARNALA	SEHNA	S-NPP	30.46430	75.42850	13:23:03	D	7.00
244	BARNALA	SEHNA	S-NPP	30.46500	75.43260	13:23:03	D	3.70
245	BARNALA	SEHNA	S-NPP	30.46630	75.41950	13:23:03	D	4.60
246	BARNALA	SEHNA	S-NPP	30.46770	75.26000	13:23:03	D	4.10
247	BARNALA	SEHNA	S-NPP	30.47260	75.31070	13:23:03	D	2.70
248	BARNALA	SEHNA	S-NPP	30.47380	75.46490	13:23:03	D	3.40
249	BARNALA	SEHNA	S-NPP	30.47830	75.40830	13:23:03	D	2.10
250	BARNALA	SEHNA	S-NPP	30.47890	75.39100	13:23:03	D	2.40
251	BARNALA	SEHNA	S-NPP	30.47900	75.41240	13:23:03	D	15.20
252	BARNALA	SEHNA	S-NPP	30.48230	75.39020	13:23:03	D	4.30
253	BARNALA	SEHNA	S-NPP	30.48830	75.36310	13:23:03	D	7.40
254	BARNALA	SEHNA	S-NPP	30.48890	75.36730	13:23:03	D	18.30
255	BARNALA	SEHNA	S-NPP	30.48930	75.28540	13:23:03	D	2.30
256	BARNALA	SEHNA	S-NPP	30.49970	75.36920	13:23:03	D	5.30
257	BARNALA	SEHNA	S-NPP	30.50260	75.45000	13:23:03	D	2.30
258	BARNALA	SEHNA	S-NPP	30.50370	75.37260	13:23:03	D	5.10
259	BARNALA	SEHNA	S-NPP	30.50440	75.37680	13:23:03	D	5.10
260	BARNALA	SEHNA	S-NPP	30.50510	75.38090	13:23:03	D	11.50
261	BARNALA	SEHNA	S-NPP	30.50640	75.34620	13:23:03	D	13.50

262	BARNALA	SEHNA	S-NPP	30.50700	75.35040	13:23:03	D	13.50
263	BARNALA	SEHNA	S-NPP	30.51100	75.34680	13:23:03	D	83.10
264	BARNALA	SEHNA	S-NPP	30.51250	75.38360	13:23:03	D	2.80
265	BARNALA	SEHNA	S-NPP	30.51380	75.38480	13:23:03	D	4.80
266	BARNALA	SEHNA	S-NPP	30.53170	75.32500	13:23:03	D	7.80
267	BATHINDA	BATHINDA	S-NPP	30.10170	74.99970	13:23:03	D	7.50
268	BATHINDA	BATHINDA	S-NPP	30.10850	75.10340	13:23:03	D	3.80
269	BATHINDA	BATHINDA	S-NPP	30.12180	75.05670	13:23:03	D	4.50
270	BATHINDA	BATHINDA	S-NPP	30.12200	74.97830	13:23:03	D	3.50
271	BATHINDA	BATHINDA	S-NPP	30.12610	75.08200	13:23:03	D	3.60
272	BATHINDA	BATHINDA	S-NPP	30.13510	74.93120	13:23:03	D	11.80
273	BATHINDA	BATHINDA	S-NPP	30.13670	75.02330	13:23:03	D	3.50
274	BATHINDA	BATHINDA	S-NPP	30.14150	75.03100	13:23:03	D	2.70
275	BATHINDA	BATHINDA	S-NPP	30.15410	74.91820	13:23:03	D	4.70
276	BATHINDA	BATHINDA	S-NPP	30.15770	74.93940	13:23:03	D	3.30
277	BATHINDA	BATHINDA	S-NPP	30.16580	74.86240	13:23:03	D	5.70
278	BATHINDA	BATHINDA	S-NPP	30.17530	75.00150	13:23:03	D	5.00
279	BATHINDA	BATHINDA	S-NPP	30.18710	75.02960	13:23:03	D	2.10
280	BATHINDA	BATHINDA	S-NPP	30.19050	75.02880	13:23:03	D	3.00
281	BATHINDA	BATHINDA	S-NPP	30.19730	75.02730	13:23:03	D	9.90
282	BATHINDA	BATHINDA	S-NPP	30.20270	74.79280	13:23:03	D	8.90
283	BATHINDA	BATHINDA	S-NPP	30.20610	74.79200	13:23:03	D	8.90
284	BATHINDA	BATHINDA	S-NPP	30.21250	74.87050	13:23:03	D	11.60
285	BATHINDA	BATHINDA	S-NPP	30.21690	74.83410	13:23:03	D	3.80
286	BATHINDA	BATHINDA	S-NPP	30.21880	74.82480	13:23:03	D	3.50
287	BATHINDA	BATHINDA	S-NPP	30.23710	74.80730	13:23:03	D	14.10
288	BATHINDA	BATHINDA	S-NPP	30.24290	74.90350	13:23:03	D	3.30
289	BATHINDA	BATHINDA	S-NPP	30.25050	74.78200	13:23:03	D	2.00
290	BATHINDA	BATHINDA	S-NPP	30.26950	74.83100	13:23:03	D	4.00
291	BATHINDA	BHAGTA BHAI KA	S-NPP	30.38550	75.16570	13:23:03	D	8.40
292	BATHINDA	BHAGTA BHAI KA	S-NPP	30.38960	75.16910	13:23:03	D	2.40
293	BATHINDA	BHAGTA BHAI KA	S-NPP	30.40110	75.17520	13:23:03	D	14.20
294	BATHINDA	BHAGTA BHAI KA	S-NPP	30.40770	75.15200	13:23:03	D	33.40

295	BATHINDA	BHAGTA BHAI KA	S-NPP	30.40810	75.11280	13:23:03	D	8.80
296	BATHINDA	BHAGTA BHAI KA	S-NPP	30.41110	75.15130	13:23:03	D	33.40
297	BATHINDA	BHAGTA BHAI KA	S-NPP	30.41150	75.11200	13:23:03	D	8.80
298	BATHINDA	BHAGTA BHAI KA	S-NPP	30.41450	75.15050	13:23:03	D	4.60
299	BATHINDA	BHAGTA BHAI KA	S-NPP	30.41510	75.05010	13:23:03	D	2.20
300	BATHINDA	BHAGTA BHAI KA	S-NPP	30.43570	75.08920	13:23:03	D	5.20
301	BATHINDA	BHAGTA BHAI KA	S-NPP	30.45410	75.11550	13:23:03	D	1.90
302	BATHINDA	BHAGTA BHAI KA	S-NPP	30.45430	75.13730	13:23:03	D	2.20
303	BATHINDA	BHAGTA BHAI KA	S-NPP	30.45470	75.09800	13:23:03	D	2.20
304	BATHINDA	BHAGTA BHAI KA	S-NPP	30.45660	75.06700	13:23:03	D	2.50
305	BATHINDA	BHAGTA BHAI KA	S-NPP	30.45680	75.11060	13:23:03	D	4.30
306	BATHINDA	BHAGTA BHAI KA	S-NPP	30.45750	75.11480	13:23:03	D	6.60
307	BATHINDA	BHAGTA BHAI KA	S-NPP	30.45760	75.13650	13:23:03	D	2.20
308	BATHINDA	BHAGTA BHAI KA	S-NPP	30.45790	75.17990	13:23:03	D	3.20
309	BATHINDA	BHAGTA BHAI KA	S-NPP	30.45870	75.20580	13:23:03	D	1.70
310	BATHINDA	BHAGTA BHAI KA	S-NPP	30.46000	75.06630	13:23:03	D	2.50
311	BATHINDA	BHAGTA BHAI KA	S-NPP	30.46130	75.17920	13:23:03	D	12.00
312	BATHINDA	BHAGTA BHAI KA	S-NPP	30.46580	75.14340	13:23:03	D	5.70
313	BATHINDA	BHAGTA BHAI KA	S-NPP	30.46820	75.22100	13:23:03	D	2.90
314	BATHINDA	BHAGTA BHAI KA	S-NPP	30.46920	75.14260	13:23:03	D	4.00
315	BATHINDA	BHAGTA BHAI KA	S-NPP	30.47060	75.06550	13:23:03	D	32.70
316	BATHINDA	BHAGTA BHAI KA	S-NPP	30.47110	75.25930	13:23:03	D	4.10
317	BATHINDA	BHAGTA BHAI KA	S-NPP	30.48930	75.11370	13:23:03	D	5.60
318	BATHINDA	BHAGTA BHAI KA	S-NPP	30.49130	75.27630	13:23:03	D	4.90
319	BATHINDA	BHAGTA BHAI KA	S-NPP	30.49240	75.17380	13:23:03	D	2.60
320	BATHINDA	BHAGTA BHAI KA	S-NPP	30.50320	75.07130	13:23:03	D	4.80
321	BATHINDA	BHAGTA BHAI KA	S-NPP	30.53470	75.13400	13:23:03	D	7.90
322	BATHINDA	BHAGTA BHAI KA	S-NPP	30.53540	75.13820	13:23:03	D	7.90
323	BATHINDA	BHAGTA BHAI KA	S-NPP	30.55110	75.16940	13:23:03	D	2.40
324	BATHINDA	BHAGTA BHAI KA	S-NPP	30.56790	75.14390	13:23:03	D	2.40
325	BATHINDA	BHAGTA BHAI KA	S-NPP	30.56990	75.13480	13:23:03	D	11.90
326	BATHINDA	BHAGTA BHAI KA	TERRA	30.38200	75.17000	11:27:39	D	10.80
327	BATHINDA	BHAGTA BHAI KA	TERRA	30.43100	75.15000	11:27:39	D	14.00

328	BATHINDA	GONIANA MANDI	S-NPP	30.27020	74.89730	13:23:03	D	2.30
329	BATHINDA	GONIANA MANDI	S-NPP	30.27630	74.82950	13:23:03	D	6.90
330	BATHINDA	GONIANA MANDI	S-NPP	30.27900	74.82440	13:23:03	D	9.20
331	BATHINDA	GONIANA MANDI	S-NPP	30.28020	74.87300	13:23:03	D	2.80
332	BATHINDA	GONIANA MANDI	S-NPP	30.28050	74.83300	13:23:03	D	10.20
333	BATHINDA	GONIANA MANDI	S-NPP	30.28120	74.83730	13:23:03	D	19.40
334	BATHINDA	GONIANA MANDI	S-NPP	30.28390	74.77000	13:23:03	D	3.20
335	BATHINDA	GONIANA MANDI	S-NPP	30.28510	74.96450	13:23:03	D	11.00
336	BATHINDA	GONIANA MANDI	S-NPP	30.28710	74.80930	13:23:03	D	6.10
337	BATHINDA	GONIANA MANDI	S-NPP	30.28810	74.77350	13:23:03	D	5.50
338	BATHINDA	GONIANA MANDI	S-NPP	30.28910	74.88420	13:23:03	D	5.50
339	BATHINDA	GONIANA MANDI	S-NPP	30.28990	74.88850	13:23:03	D	6.30
340	BATHINDA	GONIANA MANDI	S-NPP	30.29420	74.91400	13:23:03	D	4.90
341	BATHINDA	GONIANA MANDI	S-NPP	30.29470	74.74970	13:23:03	D	2.40
342	BATHINDA	GONIANA MANDI	S-NPP	30.30480	74.95570	13:23:03	D	17.90
343	BATHINDA	GONIANA MANDI	S-NPP	30.30790	74.84900	13:23:03	D	3.00
344	BATHINDA	GONIANA MANDI	S-NPP	30.30810	74.95500	13:23:03	D	4.20
345	BATHINDA	GONIANA MANDI	S-NPP	30.30870	75.02080	13:23:03	D	2.30
346	BATHINDA	GONIANA MANDI	S-NPP	30.31050	74.74690	13:23:03	D	2.50
347	BATHINDA	GONIANA MANDI	S-NPP	30.32370	74.94260	13:23:03	D	2.80
348	BATHINDA	GONIANA MANDI	S-NPP	30.33070	74.96310	13:23:03	D	2.10
349	BATHINDA	GONIANA MANDI	S-NPP	30.33140	74.96730	13:23:03	D	2.90
350	BATHINDA	GONIANA MANDI	S-NPP	30.33770	74.84300	13:23:03	D	4.30
351	BATHINDA	GONIANA MANDI	S-NPP	30.34590	74.97360	13:23:03	D	3.20
352	BATHINDA	GONIANA MANDI	S-NPP	30.35770	75.00170	13:23:03	D	9.10
353	BATHINDA	GONIANA MANDI	S-NPP	30.35810	74.90030	13:23:03	D	13.10
354	BATHINDA	GONIANA MANDI	S-NPP	30.36110	75.00090	13:23:03	D	11.40
355	BATHINDA	GONIANA MANDI	S-NPP	30.36250	75.00940	13:23:03	D	11.30
356	BATHINDA	GONIANA MANDI	S-NPP	30.36860	74.85820	13:23:03	D	19.20
357	BATHINDA	GONIANA MANDI	S-NPP	30.37220	74.87950	13:23:03	D	6.70
358	BATHINDA	GONIANA MANDI	S-NPP	30.37240	74.90150	13:23:03	D	2.00
359	BATHINDA	GONIANA MANDI	S-NPP	30.37950	74.86020	13:23:03	D	8.30
360	BATHINDA	GONIANA MANDI	S-NPP	30.38030	74.94820	13:23:03	D	3.50

361	BATHINDA	GONIANA MANDI	S-NPP	30.38370	74.94750	13:23:03	D	3.50
362	BATHINDA	GONIANA MANDI	S-NPP	30.38960	75.00330	13:23:03	D	2.70
363	BATHINDA	GONIANA MANDI	S-NPP	30.39890	74.97480	13:23:03	D	6.10
364	BATHINDA	MAUR	S-NPP	29.99970	75.20880	13:23:03	D	8.80
365	BATHINDA	MAUR	S-NPP	30.00560	75.18140	13:23:03	D	3.40
366	BATHINDA	MAUR	S-NPP	30.01240	75.17990	13:23:03	D	2.30
367	BATHINDA	MAUR	S-NPP	30.01760	75.25260	13:23:03	D	3.00
368	BATHINDA	MAUR	S-NPP	30.01870	75.21760	13:23:03	D	5.00
369	BATHINDA	MAUR	S-NPP	30.01940	75.22180	13:23:03	D	5.00
370	BATHINDA	MAUR	S-NPP	30.02130	75.19100	13:23:03	D	3.90
371	BATHINDA	MAUR	S-NPP	30.02400	75.18600	13:23:03	D	7.70
372	BATHINDA	MAUR	S-NPP	30.02820	75.21120	13:23:03	D	1.70
373	BATHINDA	MAUR	S-NPP	30.04610	75.10860	13:23:03	D	41.10
374	BATHINDA	MAUR	S-NPP	30.06240	75.10060	13:23:03	D	2.00
375	BATHINDA	MAUR	S-NPP	30.06290	75.27010	13:23:03	D	8.60
376	BATHINDA	MAUR	S-NPP	30.06310	75.10480	13:23:03	D	3.50
377	BATHINDA	MAUR	S-NPP	30.06630	75.26930	13:23:03	D	2.50
378	BATHINDA	MAUR	S-NPP	30.07530	75.19800	13:23:03	D	3.60
379	BATHINDA	MAUR	S-NPP	30.08000	75.10100	13:23:03	D	4.70
380	BATHINDA	MAUR	S-NPP	30.09150	75.19000	13:23:03	D	2.40
381	BATHINDA	MAUR	S-NPP	30.09260	75.25920	13:23:03	D	13.20
382	BATHINDA	MAUR	S-NPP	30.09480	75.29330	13:23:03	D	14.90
383	BATHINDA	MAUR	S-NPP	30.10050	75.22280	13:23:03	D	3.80
384	BATHINDA	MAUR	S-NPP	30.10290	75.06970	13:23:03	D	3.30
385	BATHINDA	MAUR	S-NPP	30.12170	75.13980	13:23:03	D	3.90
386	BATHINDA	MAUR	S-NPP	30.12360	75.23500	13:23:03	D	5.10
387	BATHINDA	MAUR	S-NPP	30.12490	75.11720	13:23:03	D	7.90
388	BATHINDA	MAUR	S-NPP	30.12830	75.11650	13:23:03	D	7.90
389	BATHINDA	MAUR	S-NPP	30.13060	75.15090	13:23:03	D	29.30
390	BATHINDA	MAUR	S-NPP	30.13510	75.11500	13:23:03	D	29.70
391	BATHINDA	MAUR	S-NPP	30.14090	75.10990	13:23:03	D	7.10
392	BATHINDA	MAUR	S-NPP	30.14120	75.10920	13:23:03	D	5.40
393	BATHINDA	MAUR	S-NPP	30.14190	75.11340	13:23:03	D	7.40

394	BATHINDA	NATHANA	S-NPP	30.14370	75.04370	13:23:03	D	4.60
395	BATHINDA	NATHANA	S-NPP	30.14570	75.03450	13:23:03	D	12.00
396	BATHINDA	NATHANA	S-NPP	30.14710	75.04290	13:23:03	D	4.60
397	BATHINDA	NATHANA	S-NPP	30.16300	75.07440	13:23:03	D	12.30
398	BATHINDA	NATHANA	S-NPP	30.16640	75.07360	13:23:03	D	12.30
399	BATHINDA	NATHANA	S-NPP	30.17370	75.05450	13:23:03	D	11.50
400	BATHINDA	NATHANA	S-NPP	30.17420	75.11990	13:23:03	D	5.30
401	BATHINDA	NATHANA	S-NPP	30.17550	75.10660	13:23:03	D	2.10
402	BATHINDA	NATHANA	S-NPP	30.17710	75.05370	13:23:03	D	11.50
403	BATHINDA	NATHANA	S-NPP	30.18120	75.14020	13:23:03	D	1.50
404	BATHINDA	NATHANA	S-NPP	30.18350	75.09170	13:23:03	D	6.50
405	BATHINDA	NATHANA	S-NPP	30.18650	75.13030	13:23:03	D	7.30
406	BATHINDA	NATHANA	S-NPP	30.18690	75.09090	13:23:03	D	3.30
407	BATHINDA	NATHANA	S-NPP	30.19440	75.09360	13:23:03	D	2.20
408	BATHINDA	NATHANA	S-NPP	30.19710	75.08870	13:23:03	D	4.90
409	BATHINDA	NATHANA	S-NPP	30.19810	75.13640	13:23:03	D	5.80
410	BATHINDA	NATHANA	S-NPP	30.19970	75.08370	13:23:03	D	6.00
411	BATHINDA	NATHANA	S-NPP	30.20160	75.15740	13:23:03	D	24.40
412	BATHINDA	NATHANA	S-NPP	30.20880	75.11660	13:23:03	D	5.50
413	BATHINDA	NATHANA	S-NPP	30.20990	75.08140	13:23:03	D	4.90
414	BATHINDA	NATHANA	S-NPP	30.21650	75.16280	13:23:03	D	13.00
415	BATHINDA	NATHANA	S-NPP	30.21700	75.12350	13:23:03	D	2.20
416	BATHINDA	NATHANA	S-NPP	30.21780	75.14940	13:23:03	D	10.70
417	BATHINDA	NATHANA	S-NPP	30.22950	75.17730	13:23:03	D	13.60
418	BATHINDA	NATHANA	S-NPP	30.23360	75.18070	13:23:03	D	43.70
419	BATHINDA	NATHANA	S-NPP	30.23800	75.12320	13:23:03	D	2.10
420	BATHINDA	NATHANA	S-NPP	30.25010	75.11170	13:23:03	D	7.40
421	BATHINDA	NATHANA	S-NPP	30.25040	75.11250	13:23:03	D	9.00
422	BATHINDA	NATHANA	S-NPP	30.26020	75.14950	13:23:03	D	5.70
423	BATHINDA	NATHANA	S-NPP	30.26410	75.19570	13:23:03	D	3.30
424	BATHINDA	NATHANA	S-NPP	30.26440	75.09190	13:23:03	D	7.50
425	BATHINDA	NATHANA	S-NPP	30.26460	75.19640	13:23:03	D	3.40
426	BATHINDA	NATHANA	S-NPP	30.27010	75.12550	13:23:03	D	1.40

427	BATHINDA	NATHANA	S-NPP	30.27030	74.98110	13:23:03	D	10.50
428	BATHINDA	NATHANA	S-NPP	30.27140	75.02910	13:23:03	D	3.50
429	BATHINDA	NATHANA	S-NPP	30.27370	74.98030	13:23:03	D	10.50
430	BATHINDA	NATHANA	S-NPP	30.27440	75.06780	13:23:03	D	11.90
431	BATHINDA	NATHANA	S-NPP	30.28150	75.10990	13:23:03	D	5.10
432	BATHINDA	NATHANA	S-NPP	30.28400	75.08320	13:23:03	D	2.60
433	BATHINDA	NATHANA	S-NPP	30.30170	75.08360	13:23:03	D	3.30
434	BATHINDA	NATHANA	S-NPP	30.32350	75.10930	13:23:03	D	4.80
435	BATHINDA	NATHANA	S-NPP	30.33000	75.16880	13:23:03	D	10.70
436	BATHINDA	NATHANA	S-NPP	30.33540	75.05420	13:23:03	D	4.90
437	BATHINDA	NATHANA	S-NPP	30.33880	75.05340	13:23:03	D	14.30
438	BATHINDA	NATHANA	S-NPP	30.34450	75.10890	13:23:03	D	2.00
439	BATHINDA	NATHANA	S-NPP	30.34510	75.09130	13:23:03	D	1.90
440	BATHINDA	NATHANA	S-NPP	30.35580	75.09390	13:23:03	D	4.90
441	BATHINDA	NATHANA	S-NPP	30.35590	75.09330	13:23:03	D	3.90
442	BATHINDA	NATHANA	S-NPP	30.35850	75.08900	13:23:03	D	3.80
443	BATHINDA	NATHANA	S-NPP	30.36720	75.07830	13:23:03	D	3.50
444	BATHINDA	NATHANA	S-NPP	30.36780	75.16470	13:23:03	D	2.30
445	BATHINDA	NATHANA	S-NPP	30.36790	75.16530	13:23:03	D	2.20
446	BATHINDA	NATHANA	S-NPP	30.37910	75.12800	13:23:03	D	31.80
447	BATHINDA	NATHANA	S-NPP	30.38340	75.07030	13:23:03	D	4.40
448	BATHINDA	NATHANA	S-NPP	30.38770	75.09550	13:23:03	D	15.60
449	BATHINDA	NATHANA	S-NPP	30.39110	75.09480	13:23:03	D	12.60
450	BATHINDA	NATHANA	S-NPP	30.39460	75.11580	13:23:03	D	5.80
451	BATHINDA	NATHANA	S-NPP	30.39760	75.07150	13:23:03	D	5.10
452	BATHINDA	NATHANA	TERRA	30.26500	74.98300	11:27:39	D	14.70
453	BATHINDA	PHUL	S-NPP	30.29140	75.16870	13:23:03	D	19.30
454	BATHINDA	PHUL	S-NPP	30.29860	75.23210	13:23:03	D	15.40
455	BATHINDA	PHUL	S-NPP	30.30040	75.20140	13:23:03	D	32.50
456	BATHINDA	PHUL	S-NPP	30.30290	75.27870	13:23:03	D	6.10
457	BATHINDA	PHUL	S-NPP	30.30360	75.28290	13:23:03	D	6.10
458	BATHINDA	PHUL	S-NPP	30.31030	75.15570	13:23:03	D	4.70
459	BATHINDA	PHUL	S-NPP	30.31390	75.30220	13:23:03	D	5.70

460	BATHINDA	PHUL	S-NPP	30.31450	75.18090	13:23:03	D	22.60
461	BATHINDA	PHUL	S-NPP	30.31830	75.14090	13:23:03	D	2.70
462	BATHINDA	PHUL	S-NPP	30.32320	75.17030	13:23:03	D	12.10
463	BATHINDA	PHUL	S-NPP	30.33070	75.17290	13:23:03	D	10.70
464	BATHINDA	PHUL	S-NPP	30.33280	75.31100	13:23:03	D	8.10
465	BATHINDA	PHUL	S-NPP	30.33300	75.22880	13:23:03	D	6.90
466	BATHINDA	PHUL	S-NPP	30.33670	75.29280	13:23:03	D	3.30
467	BATHINDA	PHUL	S-NPP	30.33740	75.29700	13:23:03	D	4.50
468	BATHINDA	PHUL	S-NPP	30.35460	75.21100	13:23:03	D	4.70
469	BATHINDA	PHUL	S-NPP	30.36150	75.25280	13:23:03	D	6.40
470	BATHINDA	PHUL	S-NPP	30.36270	75.21790	13:23:03	D	3.60
471	BATHINDA	PHUL	S-NPP	30.36840	75.29440	13:23:03	D	7.20
472	BATHINDA	PHUL	S-NPP	30.36930	75.19470	13:23:03	D	2.70
473	BATHINDA	PHUL	S-NPP	30.37270	75.19400	13:23:03	D	2.70
474	BATHINDA	PHUL	S-NPP	30.37290	75.19450	13:23:03	D	2.20
475	BATHINDA	PHUL	S-NPP	30.37720	75.30540	13:23:03	D	2.30
476	BATHINDA	PHUL	S-NPP	30.37960	75.19300	13:23:03	D	3.80
477	BATHINDA	PHUL	S-NPP	30.38030	75.19720	13:23:03	D	3.80
478	BATHINDA	PHUL	S-NPP	30.38060	75.30470	13:23:03	D	2.10
479	BATHINDA	PHUL	S-NPP	30.38270	75.25290	13:23:03	D	37.60
480	BATHINDA	PHUL	S-NPP	30.38990	75.21240	13:23:03	D	3.70
481	BATHINDA	PHUL	S-NPP	30.39060	75.21660	13:23:03	D	5.60
482	BATHINDA	PHUL	S-NPP	30.39360	75.27640	13:23:03	D	4.10
483	BATHINDA	PHUL	S-NPP	30.39430	75.28060	13:23:03	D	4.10
484	BATHINDA	PHUL	S-NPP	30.39840	75.28400	13:23:03	D	2.60
485	BATHINDA	PHUL	S-NPP	30.42160	75.21400	13:23:03	D	8.50
486	BATHINDA	PHUL	S-NPP	30.43900	75.19280	13:23:03	D	2.40
487	BATHINDA	PHUL	S-NPP	30.44830	75.16470	13:23:03	D	2.80
488	BATHINDA	PHUL	S-NPP	30.45960	75.25320	13:23:03	D	3.90
489	BATHINDA	PHUL	TERRA	30.37500	75.19300	11:27:39	D	35.10
490	BATHINDA	PHUL	TERRA	30.37800	75.17500	11:27:39	D	31.00
491	BATHINDA	PHUL	TERRA	30.37900	75.18800	11:27:39	D	48.60
492	BATHINDA	RAMPURA	S-NPP	30.13550	75.18020	13:23:03	D	16.80

493	BATHINDA	RAMPURA	S-NPP	30.13640	75.22780	13:23:03	D	6.10
494	BATHINDA	RAMPURA	S-NPP	30.13880	75.17950	13:23:03	D	16.80
495	BATHINDA	RAMPURA	S-NPP	30.13980	75.22700	13:23:03	D	6.10
496	BATHINDA	RAMPURA	S-NPP	30.14000	75.27030	13:23:03	D	12.20
497	BATHINDA	RAMPURA	S-NPP	30.14790	75.13020	13:23:03	D	7.70
498	BATHINDA	RAMPURA	S-NPP	30.15050	75.20730	13:23:03	D	3.50
499	BATHINDA	RAMPURA	S-NPP	30.15250	75.19820	13:23:03	D	2.80
500	BATHINDA	RAMPURA	S-NPP	30.15360	75.28890	13:23:03	D	2.40
501	BATHINDA	RAMPURA	S-NPP	30.15800	75.21060	13:23:03	D	2.30
502	BATHINDA	RAMPURA	S-NPP	30.16140	75.23090	13:23:03	D	2.80
503	BATHINDA	RAMPURA	S-NPP	30.16280	75.13560	13:23:03	D	3.80
504	BATHINDA	RAMPURA	S-NPP	30.16490	75.23070	13:23:03	D	27.00
505	BATHINDA	RAMPURA	S-NPP	30.17150	75.20760	13:23:03	D	4.50
506	BATHINDA	RAMPURA	S-NPP	30.17300	75.23760	13:23:03	D	17.20
507	BATHINDA	RAMPURA	S-NPP	30.17430	75.22430	13:23:03	D	9.40
508	BATHINDA	RAMPURA	S-NPP	30.18880	75.16460	13:23:03	D	9.50
509	BATHINDA	RAMPURA	S-NPP	30.18920	75.22960	13:23:03	D	23.10
510	BATHINDA	RAMPURA	S-NPP	30.19260	75.22890	13:23:03	D	23.10
511	BATHINDA	RAMPURA	S-NPP	30.20590	75.30810	13:23:03	D	5.60
512	BATHINDA	RAMPURA	S-NPP	30.22360	75.20470	13:23:03	D	5.60
513	BATHINDA	RAMPURA	S-NPP	30.22620	75.19970	13:23:03	D	13.70
514	BATHINDA	RAMPURA	S-NPP	30.22690	75.20390	13:23:03	D	13.70
515	BATHINDA	RAMPURA	S-NPP	30.23070	75.28960	13:23:03	D	12.50
516	BATHINDA	RAMPURA	S-NPP	30.23100	75.20740	13:23:03	D	9.40
517	BATHINDA	RAMPURA	S-NPP	30.23140	75.29380	13:23:03	D	8.50
518	BATHINDA	RAMPURA	S-NPP	30.24370	75.32560	13:23:03	D	7.20
519	BATHINDA	RAMPURA	S-NPP	30.25090	75.26360	13:23:03	D	3.10
520	BATHINDA	RAMPURA	S-NPP	30.25260	75.35810	13:23:03	D	1.70
521	BATHINDA	RAMPURA	S-NPP	30.26510	75.28630	13:23:03	D	4.10
522	BATHINDA	RAMPURA	S-NPP	30.26870	75.32870	13:23:03	D	23.00
523	BATHINDA	RAMPURA	S-NPP	30.27990	75.26660	13:23:03	D	3.00
524	BATHINDA	RAMPURA	S-NPP	30.28550	75.29990	13:23:03	D	2.60
525	BATHINDA	RAMPURA	S-NPP	30.29250	75.34140	13:23:03	D	7.50

526	BATHINDA	RAMPURA	S-NPP	30.30430	75.28710	13:23:03	D	9.70
527	BATHINDA	SANGAT	S-NPP	29.96660	74.88700	13:23:03	D	4.60
528	BATHINDA	SANGAT	S-NPP	29.98480	74.75100	13:23:03	D	4.30
529	BATHINDA	SANGAT	S-NPP	30.03430	74.81130	13:23:03	D	15.10
530	BATHINDA	SANGAT	S-NPP	30.03700	74.80620	13:23:03	D	3.40
531	BATHINDA	SANGAT	S-NPP	30.04350	74.71980	13:23:03	D	6.70
532	BATHINDA	SANGAT	S-NPP	30.05310	74.71320	13:23:03	D	2.70
533	BATHINDA	SANGAT	S-NPP	30.06040	74.81880	13:23:03	D	3.60
534	BATHINDA	SANGAT	S-NPP	30.06610	74.70570	13:23:03	D	4.70
535	BATHINDA	SANGAT	S-NPP	30.06950	74.70500	13:23:03	D	6.80
536	BATHINDA	SANGAT	S-NPP	30.08110	74.83630	13:23:03	D	2.00
537	BATHINDA	SANGAT	S-NPP	30.09220	74.72310	13:23:03	D	2.90
538	BATHINDA	SANGAT	S-NPP	30.09610	74.70420	13:23:03	D	4.00
539	BATHINDA	SANGAT	S-NPP	30.09950	74.90320	13:23:03	D	9.10
540	BATHINDA	SANGAT	S-NPP	30.11140	74.66930	13:23:03	D	7.50
541	BATHINDA	SANGAT	S-NPP	30.12370	74.88520	13:23:03	D	8.50
542	BATHINDA	SANGAT	S-NPP	30.12540	74.85380	13:23:03	D	3.40
543	BATHINDA	SANGAT	S-NPP	30.13100	74.86580	13:23:03	D	1.90
544	BATHINDA	SANGAT	S-NPP	30.13540	74.66390	13:23:03	D	17.20
545	BATHINDA	SANGAT	S-NPP	30.13960	74.66740	13:23:03	D	17.20
546	BATHINDA	SANGAT	S-NPP	30.13990	74.75250	13:23:03	D	4.00
547	BATHINDA	SANGAT	S-NPP	30.14310	74.72940	13:23:03	D	6.10
548	BATHINDA	SANGAT	S-NPP	30.14340	74.75170	13:23:03	D	7.50
549	BATHINDA	SANGAT	S-NPP	30.15530	74.65480	13:23:03	D	1.70
550	BATHINDA	SANGAT	TERRA	29.97100	74.88400	11:27:39	D	10.30
551	BATHINDA	TALWANDI SABO	S-NPP	29.80550	75.15880	13:23:03	D	6.60
552	BATHINDA	TALWANDI SABO	S-NPP	29.83250	75.13190	13:23:03	D	7.70
553	BATHINDA	TALWANDI SABO	S-NPP	29.83380	75.11850	13:23:03	D	8.80
554	BATHINDA	TALWANDI SABO	S-NPP	29.83720	75.11770	13:23:03	D	3.70
555	BATHINDA	TALWANDI SABO	S-NPP	29.84400	75.11620	13:23:03	D	4.50
556	BATHINDA	TALWANDI SABO	S-NPP	29.87220	74.99140	13:23:03	D	3.90
557	BATHINDA	TALWANDI SABO	S-NPP	29.92770	75.13260	13:23:03	D	2.20
558	BATHINDA	TALWANDI SABO	S-NPP	29.94240	75.16060	13:23:03	D	2.60

559	BATHINDA	TALWANDI SABO	S-NPP	29.94600	75.09870	13:23:03	D	5.40
560	BATHINDA	TALWANDI SABO	S-NPP	29.94790	75.00610	13:23:03	D	2.90
561	BATHINDA	TALWANDI SABO	S-NPP	29.97290	74.90330	13:23:03	D	5.50
562	BATHINDA	TALWANDI SABO	S-NPP	29.97650	75.00850	13:23:03	D	5.50
563	BATHINDA	TALWANDI SABO	S-NPP	29.97920	75.00350	13:23:03	D	3.30
564	BATHINDA	TALWANDI SABO	S-NPP	29.98280	75.02470	13:23:03	D	2.30
565	BATHINDA	TALWANDI SABO	S-NPP	29.98390	74.98920	13:23:03	D	7.40
566	BATHINDA	TALWANDI SABO	S-NPP	29.98450	74.90960	13:23:03	D	4.40
567	BATHINDA	TALWANDI SABO	S-NPP	29.98630	75.12900	13:23:03	D	19.80
568	BATHINDA	TALWANDI SABO	S-NPP	29.98650	74.98420	13:23:03	D	4.20
569	BATHINDA	TALWANDI SABO	S-NPP	29.99000	75.17180	13:23:03	D	3.60
570	BATHINDA	TALWANDI SABO	S-NPP	29.99350	74.92080	13:23:03	D	14.20
571	BATHINDA	TALWANDI SABO	S-NPP	29.99810	75.07390	13:23:03	D	25.60
572	BATHINDA	TALWANDI SABO	S-NPP	30.00370	75.00240	13:23:03	D	20.90
573	BATHINDA	TALWANDI SABO	S-NPP	30.00430	74.98460	13:23:03	D	4.40
574	BATHINDA	TALWANDI SABO	S-NPP	30.00440	75.00660	13:23:03	D	20.90
575	BATHINDA	TALWANDI SABO	S-NPP	30.00480	75.05050	13:23:03	D	7.60
576	BATHINDA	TALWANDI SABO	S-NPP	30.00520	75.01090	13:23:03	D	6.50
577	BATHINDA	TALWANDI SABO	S-NPP	30.00570	74.99310	13:23:03	D	17.40
578	BATHINDA	TALWANDI SABO	S-NPP	30.00710	75.00160	13:23:03	D	20.90
579	BATHINDA	TALWANDI SABO	S-NPP	30.00730	75.02360	13:23:03	D	2.40
580	BATHINDA	TALWANDI SABO	S-NPP	30.00800	75.02780	13:23:03	D	6.70
581	BATHINDA	TALWANDI SABO	S-NPP	30.00850	75.09350	13:23:03	D	4.00
582	BATHINDA	TALWANDI SABO	S-NPP	30.00920	75.09770	13:23:03	D	10.40
583	BATHINDA	TALWANDI SABO	S-NPP	30.01090	75.04470	13:23:03	D	3.60
584	BATHINDA	TALWANDI SABO	S-NPP	30.01270	75.11880	13:23:03	D	2.50
585	BATHINDA	TALWANDI SABO	S-NPP	30.01440	75.06590	13:23:03	D	7.30
586	BATHINDA	TALWANDI SABO	S-NPP	30.01620	75.03480	13:23:03	D	18.50
587	BATHINDA	TALWANDI SABO	S-NPP	30.01800	74.94360	13:23:03	D	4.10
588	BATHINDA	TALWANDI SABO	S-NPP	30.01990	74.99600	13:23:03	D	2.00
589	BATHINDA	TALWANDI SABO	S-NPP	30.03390	75.14030	13:23:03	D	6.60
590	BATHINDA	TALWANDI SABO	S-NPP	30.03470	74.97950	13:23:03	D	25.30
591	BATHINDA	TALWANDI SABO	S-NPP	30.03730	75.13950	13:23:03	D	6.60

592	BATHINDA	TALWANDI SABO	S-NPP	30.03760	75.14100	13:23:03	D	8.10
593	BATHINDA	TALWANDI SABO	S-NPP	30.04220	74.98220	13:23:03	D	9.40
594	BATHINDA	TALWANDI SABO	S-NPP	30.04550	75.04310	13:23:03	D	4.50
595	BATHINDA	TALWANDI SABO	S-NPP	30.04610	75.02540	13:23:03	D	2.00
596	BATHINDA	TALWANDI SABO	S-NPP	30.04660	75.00770	13:23:03	D	1.60
597	BATHINDA	TALWANDI SABO	S-NPP	30.05080	74.94950	13:23:03	D	3.70
598	BATHINDA	TALWANDI SABO	S-NPP	30.05440	74.97070	13:23:03	D	2.60
599	BATHINDA	TALWANDI SABO	S-NPP	30.06290	75.08300	13:23:03	D	4.00
600	BATHINDA	TALWANDI SABO	S-NPP	30.06720	75.02500	13:23:03	D	1.00
601	BATHINDA	TALWANDI SABO	S-NPP	30.07150	75.05040	13:23:03	D	4.40
602	BATHINDA	TALWANDI SABO	S-NPP	30.07220	75.05460	13:23:03	D	4.40
603	FARIDKOT	FARIDKOT	S-NPP	30.58330	74.67400	13:23:03	D	7.40
604	FARIDKOT	FARIDKOT	S-NPP	30.58400	74.67840	13:23:03	D	7.40
605	FARIDKOT	FARIDKOT	S-NPP	30.60690	74.77120	13:23:03	D	14.20
606	FARIDKOT	FARIDKOT	S-NPP	30.61080	74.75250	13:23:03	D	7.50
607	FARIDKOT	FARIDKOT	S-NPP	30.61570	74.64080	13:23:03	D	6.80
608	FARIDKOT	FARIDKOT	S-NPP	30.62970	74.66000	13:23:03	D	14.10
609	FARIDKOT	FARIDKOT	S-NPP	30.63310	74.65920	13:23:03	D	14.10
610	FARIDKOT	FARIDKOT	S-NPP	30.64950	74.65100	13:23:03	D	3.70
611	FARIDKOT	FARIDKOT	S-NPP	30.67290	74.66360	13:23:03	D	4.20
612	FARIDKOT	FARIDKOT	S-NPP	30.67400	74.58710	13:23:03	D	27.10
613	FARIDKOT	FARIDKOT	S-NPP	30.67550	74.59570	13:23:03	D	9.70
614	FARIDKOT	FARIDKOT	S-NPP	30.67730	74.81390	13:23:03	D	3.60
615	FARIDKOT	FARIDKOT	S-NPP	30.68230	74.59410	13:23:03	D	3.70
616	FARIDKOT	FARIDKOT	S-NPP	30.68430	74.48090	13:23:03	D	5.20
617	FARIDKOT	FARIDKOT	S-NPP	30.68480	74.81660	13:23:03	D	4.00
618	FARIDKOT	FARIDKOT	S-NPP	30.68600	74.48150	13:23:03	D	5.40
619	FARIDKOT	FARIDKOT	S-NPP	30.69110	74.83290	13:23:03	D	2.90
620	FARIDKOT	FARIDKOT	S-NPP	30.69480	74.60480	13:23:03	D	7.70
621	FARIDKOT	FARIDKOT	S-NPP	30.70470	74.48630	13:23:03	D	4.20
622	FARIDKOT	FARIDKOT	S-NPP	30.70750	74.76260	13:23:03	D	1.80
623	FARIDKOT	FARIDKOT	S-NPP	30.70990	74.55730	13:23:03	D	3.60
624	FARIDKOT	FARIDKOT	S-NPP	30.71080	74.76190	13:23:03	D	5.20

625	FARIDKOT	FARIDKOT	S-NPP	30.71160	74.62870	13:23:03	D	6.20
626	FARIDKOT	FARIDKOT	S-NPP	30.71230	74.63300	13:23:03	D	6.20
627	FARIDKOT	FARIDKOT	S-NPP	30.71360	74.63180	13:23:03	D	12.00
628	FARIDKOT	FARIDKOT	S-NPP	30.71550	74.56950	13:23:03	D	2.30
629	FARIDKOT	FARIDKOT	S-NPP	30.71630	74.57380	13:23:03	D	3.70
630	FARIDKOT	FARIDKOT	S-NPP	30.71800	74.72020	13:23:03	D	21.30
631	FARIDKOT	FARIDKOT	S-NPP	30.71940	74.55060	13:23:03	D	3.90
632	FARIDKOT	FARIDKOT	S-NPP	30.72010	74.55490	13:23:03	D	10.20
633	FARIDKOT	FARIDKOT	S-NPP	30.72100	74.82160	13:23:03	D	2.00
634	FARIDKOT	FARIDKOT	S-NPP	30.72130	74.71940	13:23:03	D	21.30
635	FARIDKOT	FARIDKOT	S-NPP	30.72210	74.72370	13:23:03	D	5.20
636	FARIDKOT	FARIDKOT	S-NPP	30.72280	74.54980	13:23:03	D	3.90
637	FARIDKOT	FARIDKOT	S-NPP	30.72360	74.55410	13:23:03	D	10.20
638	FARIDKOT	FARIDKOT	S-NPP	30.72470	74.54030	13:23:03	D	6.20
639	FARIDKOT	FARIDKOT	S-NPP	30.72810	74.53960	13:23:03	D	6.20
640	FARIDKOT	FARIDKOT	S-NPP	30.72840	74.74010	13:23:03	D	1.90
641	FARIDKOT	FARIDKOT	S-NPP	30.72920	74.82860	13:23:03	D	3.60
642	FARIDKOT	FARIDKOT	S-NPP	30.72980	74.61110	13:23:03	D	2.90
643	FARIDKOT	FARIDKOT	S-NPP	30.73490	74.86270	13:23:03	D	10.50
644	FARIDKOT	FARIDKOT	S-NPP	30.73560	74.58280	13:23:03	D	4.70
645	FARIDKOT	FARIDKOT	S-NPP	30.73760	74.77350	13:23:03	D	2.20
646	FARIDKOT	FARIDKOT	S-NPP	30.74050	74.87460	13:23:03	D	2.00
647	FARIDKOT	FARIDKOT	S-NPP	30.74780	74.67410	13:23:03	D	3.70
648	FARIDKOT	FARIDKOT	S-NPP	30.75750	74.52380	13:23:03	D	3.60
649	FARIDKOT	FARIDKOT	S-NPP	30.75790	74.77420	13:23:03	D	13.90
650	FARIDKOT	FARIDKOT	S-NPP	30.75840	74.81840	13:23:03	D	27.20
651	FARIDKOT	FARIDKOT	S-NPP	30.76320	74.82610	13:23:03	D	2.60
652	FARIDKOT	FARIDKOT	S-NPP	30.76340	74.55840	13:23:03	D	11.00
653	FARIDKOT	FARIDKOT	S-NPP	30.76370	74.80830	13:23:03	D	2.90
654	FARIDKOT	FARIDKOT	S-NPP	30.76680	74.55770	13:23:03	D	11.00
655	FARIDKOT	FARIDKOT	S-NPP	30.77080	74.60170	13:23:03	D	2.10
656	FARIDKOT	FARIDKOT	S-NPP	30.77260	74.52930	13:23:03	D	19.20
657	FARIDKOT	FARIDKOT	S-NPP	30.77340	74.53360	13:23:03	D	6.30

658	FARIDKOT	FARIDKOT	S-NPP	30.77410	74.53800	13:23:03	D	6.30
659	FARIDKOT	FARIDKOT	S-NPP	30.77610	74.52850	13:23:03	D	19.20
660	FARIDKOT	FARIDKOT	S-NPP	30.77680	74.53280	13:23:03	D	6.30
661	FARIDKOT	FARIDKOT	S-NPP	30.78470	74.55800	13:23:03	D	5.30
662	FARIDKOT	FARIDKOT	S-NPP	30.81520	74.65420	13:23:03	D	4.20
663	FARIDKOT	FARIDKOT	S-NPP	30.81920	74.63540	13:23:03	D	5.30
664	FARIDKOT	FARIDKOT	S-NPP	30.82190	74.63590	13:23:03	D	13.90
665	FARIDKOT	FARIDKOT	S-NPP	30.82260	74.63460	13:23:03	D	5.30
666	FARIDKOT	FARIDKOT	TERRA	30.64000	74.66600	11:27:39	D	12.70
667	FARIDKOT	JAITON	S-NPP	30.37820	74.93550	13:23:03	D	17.50
668	FARIDKOT	JAITON	S-NPP	30.38710	74.94670	13:23:03	D	8.80
669	FARIDKOT	JAITON	S-NPP	30.39980	75.00100	13:23:03	D	7.70
670	FARIDKOT	JAITON	S-NPP	30.40390	74.77470	13:23:03	D	3.50
671	FARIDKOT	JAITON	S-NPP	30.40440	74.75680	13:23:03	D	2.50
672	FARIDKOT	JAITON	S-NPP	30.40490	74.80120	13:23:03	D	15.10
673	FARIDKOT	JAITON	S-NPP	30.40830	74.80040	13:23:03	D	15.10
674	FARIDKOT	JAITON	S-NPP	30.41280	75.01560	13:23:03	D	5.60
675	FARIDKOT	JAITON	S-NPP	30.41620	75.01480	13:23:03	D	5.60
676	FARIDKOT	JAITON	S-NPP	30.41840	74.75990	13:23:03	D	2.80
677	FARIDKOT	JAITON	S-NPP	30.41930	74.88650	13:23:03	D	4.80
678	FARIDKOT	JAITON	S-NPP	30.42140	74.89930	13:23:03	D	29.00
679	FARIDKOT	JAITON	S-NPP	30.42270	74.88580	13:23:03	D	4.80
680	FARIDKOT	JAITON	S-NPP	30.42510	74.86040	13:23:03	D	3.80
681	FARIDKOT	JAITON	S-NPP	30.42520	74.85870	13:23:03	D	4.40
682	FARIDKOT	JAITON	S-NPP	30.42640	75.01250	13:23:03	D	4.10
683	FARIDKOT	JAITON	S-NPP	30.43360	74.82750	13:23:03	D	7.50
684	FARIDKOT	JAITON	S-NPP	30.43650	74.90650	13:23:03	D	30.80
685	FARIDKOT	JAITON	S-NPP	30.44060	75.01370	13:23:03	D	18.90
686	FARIDKOT	JAITON	S-NPP	30.44170	74.97840	13:23:03	D	7.80
687	FARIDKOT	JAITON	S-NPP	30.44250	74.98260	13:23:03	D	7.80
688	FARIDKOT	JAITON	S-NPP	30.44370	74.94890	13:23:03	D	5.80
689	FARIDKOT	JAITON	S-NPP	30.44570	74.93960	13:23:03	D	52.30
690	FARIDKOT	JAITON	S-NPP	30.44710	74.94810	13:23:03	D	1.90

691	FARIDKOT	JAITON	S-NPP	30.45350	74.77860	13:23:03	D	22.60
692	FARIDKOT	JAITON	S-NPP	30.45420	74.90690	13:23:03	D	5.10
693	FARIDKOT	JAITON	S-NPP	30.45690	74.84000	13:23:03	D	12.30
694	FARIDKOT	JAITON	S-NPP	30.45740	75.02910	13:23:03	D	5.00
695	FARIDKOT	JAITON	S-NPP	30.45890	74.83070	13:23:03	D	3.70
696	FARIDKOT	JAITON	S-NPP	30.46490	74.82490	13:23:03	D	3.60
697	FARIDKOT	JAITON	S-NPP	30.47200	74.84540	13:23:03	D	11.60
698	FARIDKOT	JAITON	S-NPP	30.47280	74.93350	13:23:03	D	16.60
699	FARIDKOT	JAITON	S-NPP	30.47460	74.90230	13:23:03	D	4.60
700	FARIDKOT	JAITON	S-NPP	30.47480	74.92430	13:23:03	D	47.10
701	FARIDKOT	JAITON	S-NPP	30.47550	74.92850	13:23:03	D	16.60
702	FARIDKOT	JAITON	S-NPP	30.47690	74.93700	13:23:03	D	2.30
703	FARIDKOT	JAITON	S-NPP	30.47800	74.90150	13:23:03	D	4.60
704	FARIDKOT	JAITON	S-NPP	30.49020	74.97350	13:23:03	D	7.50
705	FARIDKOT	JAITON	S-NPP	30.49210	74.88070	13:23:03	D	6.30
706	FARIDKOT	JAITON	S-NPP	30.50110	74.97550	13:23:03	D	2.50
707	FARIDKOT	JAITON	S-NPP	30.50390	74.99240	13:23:03	D	6.00
708	FARIDKOT	JAITON	S-NPP	30.51000	74.90310	13:23:03	D	6.60
709	FARIDKOT	JAITON	S-NPP	30.51230	74.93780	13:23:03	D	16.60
710	FARIDKOT	JAITON	S-NPP	30.51780	74.86600	13:23:03	D	9.10
711	FARIDKOT	JAITON	S-NPP	30.53210	74.95090	13:23:03	D	1.60
712	FARIDKOT	KOT KAPURA	S-NPP	30.50610	74.77550	13:23:03	D	2.20
713	FARIDKOT	KOT KAPURA	S-NPP	30.50820	74.78840	13:23:03	D	10.10
714	FARIDKOT	KOT KAPURA	S-NPP	30.50950	74.77480	13:23:03	D	2.90
715	FARIDKOT	KOT KAPURA	S-NPP	30.51160	74.78760	13:23:03	D	23.10
716	FARIDKOT	KOT KAPURA	S-NPP	30.52050	74.86090	13:23:03	D	9.40
717	FARIDKOT	KOT KAPURA	S-NPP	30.52120	74.74620	13:23:03	D	6.70
718	FARIDKOT	KOT KAPURA	S-NPP	30.52140	74.80320	13:23:03	D	3.40
719	FARIDKOT	KOT KAPURA	S-NPP	30.52910	74.83330	13:23:03	D	13.40
720	FARIDKOT	KOT KAPURA	S-NPP	30.53050	74.83660	13:23:03	D	7.60
721	FARIDKOT	KOT KAPURA	S-NPP	30.53540	74.84950	13:23:03	D	10.30
722	FARIDKOT	KOT KAPURA	S-NPP	30.53780	74.82240	13:23:03	D	7.30
723	FARIDKOT	KOT KAPURA	S-NPP	30.53850	74.76460	13:23:03	D	6.40

724	FARIDKOT	KOT KAPURA	S-NPP	30.53880	74.84870	13:23:03	D	3.10
725	FARIDKOT	KOT KAPURA	S-NPP	30.53920	74.70650	13:23:03	D	2.00
726	FARIDKOT	KOT KAPURA	S-NPP	30.61290	74.82750	13:23:03	D	3.80
727	FARIDKOT	KOT KAPURA	S-NPP	30.61590	74.86660	13:23:03	D	19.10
728	FARIDKOT	KOT KAPURA	S-NPP	30.61670	74.87090	13:23:03	D	13.90
729	FARIDKOT	KOT KAPURA	S-NPP	30.61930	74.86590	13:23:03	D	20.60
730	FARIDKOT	KOT KAPURA	S-NPP	30.63530	74.89760	13:23:03	D	9.30
731	FARIDKOT	KOT KAPURA	S-NPP	30.65590	74.85410	13:23:03	D	30.10
732	FARIDKOT	KOT KAPURA	S-NPP	30.66100	74.88380	13:23:03	D	9.20
733	FATEHGARH SAHIB	AMLOH	S-NPP	30.57500	76.10920	13:23:03	D	3.80
734	FATEHGARH SAHIB	AMLOH	S-NPP	30.57560	76.11320	13:23:03	D	3.80
735	FATEHGARH SAHIB	AMLOH	S-NPP	30.68230	76.33700	13:23:03	D	5.50
736	FATEHGARH SAHIB	BASSI PATHANAN	S-NPP	30.66460	76.37270	13:23:03	D	5.30
737	FATEHGARH SAHIB	BASSI PATHANAN	S-NPP	30.69580	76.48730	13:23:03	D	1.60
738	FATEHGARH SAHIB	BASSI PATHANAN	S-NPP	30.70470	76.52260	13:23:03	D	10.40
739	FATEHGARH SAHIB	BASSI PATHANAN	S-NPP	30.73320	76.42150	13:23:03	D	8.30
740	FATEHGARH SAHIB	KHAMANON	S-NPP	30.75160	76.34310	13:23:03	D	4.60
741	FATEHGARH SAHIB	KHAMANON	S-NPP	30.75540	76.36710	13:23:03	D	6.80
742	FATEHGARH SAHIB	KHAMANON	S-NPP	30.78010	76.41580	13:23:03	D	3.10
743	FATEHGARH SAHIB	KHAMANON	S-NPP	30.82630	76.30270	13:23:03	D	8.70
744	FATEHGARH SAHIB	KHAMANON	S-NPP	30.86120	76.30770	13:23:03	D	7.20
745	FATEHGARH SAHIB	KHERA	S-NPP	30.60630	76.56680	13:23:03	D	3.30
746	FATEHGARH SAHIB	KHERA	S-NPP	30.60740	76.59540	13:23:03	D	2.00
747	FATEHGARH SAHIB	KHERA	S-NPP	30.61070	76.59470	13:23:03	D	2.00
748	FATEHGARH SAHIB	KHERA	S-NPP	30.62900	76.53730	13:23:03	D	11.50
749	FATEHGARH SAHIB	KHERA	S-NPP	30.64450	76.57120	13:23:03	D	9.80
750	FATEHGARH SAHIB	KHERA	S-NPP	30.64600	76.47170	13:23:03	D	2.50
751	FATEHGARH SAHIB	KHERA	S-NPP	30.64660	76.47570	13:23:03	D	3.50
752	FATEHGARH SAHIB	KHERA	S-NPP	30.65070	76.45830	13:23:03	D	3.70
753	FATEHGARH SAHIB	KHERA	S-NPP	30.65400	76.45760	13:23:03	D	6.30
754	FATEHGARH SAHIB	KHERA	S-NPP	30.65860	76.46500	13:23:03	D	2.40
755	FATEHGARH SAHIB	KHERA	S-NPP	30.66340	76.51770	13:23:03	D	4.20
756	FATEHGARH SAHIB	SIRHIND	S-NPP	30.46080	76.45620	13:23:03	D	2.90

757	FATEHGARH SAHIB	SIRHIND	S-NPP	30.47270	76.38390	13:23:03	D	8.60
758	FATEHGARH SAHIB	SIRHIND	S-NPP	30.47330	76.38790	13:23:03	D	4.20
759	FATEHGARH SAHIB	SIRHIND	S-NPP	30.47530	76.37920	13:23:03	D	8.60
760	FATEHGARH SAHIB	SIRHIND	S-NPP	30.49550	76.42040	13:23:03	D	4.90
761	FATEHGARH SAHIB	SIRHIND	S-NPP	30.49930	76.44440	13:23:03	D	1.90
762	FATEHGARH SAHIB	SIRHIND	S-NPP	30.50260	76.44370	13:23:03	D	3.20
763	FATEHGARH SAHIB	SIRHIND	S-NPP	30.50370	76.38560	13:23:03	D	7.90
764	FATEHGARH SAHIB	SIRHIND	S-NPP	30.51060	76.34280	13:23:03	D	6.00
765	FATEHGARH SAHIB	SIRHIND	S-NPP	30.52310	76.44360	13:23:03	D	3.20
766	FATEHGARH SAHIB	SIRHIND	S-NPP	30.52950	76.37600	13:23:03	D	3.60
767	FATEHGARH SAHIB	SIRHIND	S-NPP	30.53410	76.38330	13:23:03	D	4.10
768	FATEHGARH SAHIB	SIRHIND	S-NPP	30.54500	76.34380	13:23:03	D	2.90
769	FATEHGARH SAHIB	SIRHIND	S-NPP	30.55220	76.34640	13:23:03	D	4.80
770	FATEHGARH SAHIB	SIRHIND	S-NPP	30.58710	76.31440	13:23:03	D	1.50
771	FAZILKA	ABOHAR	S-NPP	30.01050	74.42360	13:23:03	D	3.70
772	FAZILKA	ABOHAR	S-NPP	30.01400	74.42280	13:23:03	D	2.90
773	FAZILKA	ABOHAR	S-NPP	30.04860	74.36990	13:23:03	D	11.50
774	FAZILKA	ABOHAR	S-NPP	30.08980	74.25410	13:23:03	D	3.40
775	FAZILKA	ABOHAR	S-NPP	30.09910	74.22400	13:23:03	D	2.10
776	FAZILKA	ABOHAR	S-NPP	30.12960	74.25080	13:23:03	D	2.80
777	FAZILKA	ABOHAR	S-NPP	30.13040	74.25530	13:23:03	D	5.60
778	FAZILKA	ABOHAR	S-NPP	30.15240	74.23630	13:23:03	D	6.00
779	FAZILKA	ABOHAR	S-NPP	30.15470	74.24970	13:23:03	D	3.10
780	FAZILKA	ABOHAR	S-NPP	30.15580	74.23550	13:23:03	D	3.80
781	FAZILKA	ABOHAR	S-NPP	30.16280	74.23380	13:23:03	D	5.70
782	FAZILKA	ABOHAR	S-NPP	30.16550	74.22860	13:23:03	D	5.70
783	FAZILKA	ABOHAR	S-NPP	30.16630	74.23300	13:23:03	D	5.70
784	FAZILKA	ABOHAR	S-NPP	30.18510	74.15410	13:23:03	D	8.10
785	FAZILKA	ABOHAR	S-NPP	30.18860	74.15330	13:23:03	D	8.10
786	FAZILKA	ABOHAR	S-NPP	30.20220	74.33570	13:23:03	D	25.50
787	FAZILKA	ARNIWALA SHEIKH SUBANPUR	S-NPP	30.41010	74.15290	13:23:03	D	5.10
788	FAZILKA	ARNIWALA SHEIKH SUBANPUR	S-NPP	30.41060	74.15630	13:23:03	D	4.80
789	FAZILKA	ARNIWALA SHEIKH SUBANPUR	S-NPP	30.41880	74.22410	13:23:03	D	20.30

790	FAZILKA	ARNIWALA SHEIKH SUBANPUR	S-NPP	30.42190	74.17810	13:23:03	D	49.30
791	FAZILKA	ARNIWALA SHEIKH SUBANPUR	S-NPP	30.42260	74.18260	13:23:03	D	3.90
792	FAZILKA	ARNIWALA SHEIKH SUBANPUR	S-NPP	30.43570	74.17490	13:23:03	D	5.50
793	FAZILKA	FAZILKA	S-NPP	30.35090	73.93980	13:23:03	D	5.00
794	FAZILKA	FAZILKA	S-NPP	30.35770	73.89540	13:23:03	D	4.00
795	FAZILKA	FAZILKA	S-NPP	30.36720	74.01170	13:23:03	D	2.40
796	FAZILKA	FAZILKA	S-NPP	30.38810	73.92770	13:23:03	D	2.60
797	FAZILKA	FAZILKA	S-NPP	30.43060	74.06400	13:23:03	D	23.20
798	FAZILKA	FAZILKA	S-NPP	30.43410	74.06320	13:23:03	D	23.20
799	FAZILKA	FAZILKA	S-NPP	30.44450	73.95710	13:23:03	D	33.70
800	FAZILKA	FAZILKA	S-NPP	30.44850	73.97980	13:23:03	D	20.90
801	FAZILKA	FAZILKA	S-NPP	30.45000	74.15300	13:23:03	D	2.00
802	FAZILKA	FAZILKA	S-NPP	30.45340	74.15220	13:23:03	D	3.30
803	FAZILKA	FAZILKA	S-NPP	30.45500	73.95460	13:23:03	D	13.50
804	FAZILKA	FAZILKA	S-NPP	30.46120	74.15500	13:23:03	D	3.90
805	FAZILKA	FAZILKA	S-NPP	30.48540	74.10730	13:23:03	D	3.90
806	FAZILKA	JALALABAD	S-NPP	30.45440	74.19840	13:23:03	D	5.30
807	FAZILKA	JALALABAD	S-NPP	30.45970	74.18790	13:23:03	D	18.70
808	FAZILKA	JALALABAD	S-NPP	30.46360	74.16840	13:23:03	D	2.50
809	FAZILKA	JALALABAD	S-NPP	30.47860	74.15090	13:23:03	D	39.20
810	FAZILKA	JALALABAD	S-NPP	30.48600	74.17240	13:23:03	D	5.30
811	FAZILKA	JALALABAD	S-NPP	30.48640	74.19560	13:23:03	D	10.00
812	FAZILKA	JALALABAD	S-NPP	30.49420	74.28160	13:23:03	D	2.80
813	FAZILKA	JALALABAD	S-NPP	30.49450	74.22150	13:23:03	D	3.70
814	FAZILKA	JALALABAD	S-NPP	30.49760	74.19760	13:23:03	D	2.70
815	FAZILKA	JALALABAD	S-NPP	30.49770	74.32220	13:23:03	D	4.00
816	FAZILKA	JALALABAD	S-NPP	30.49920	74.28960	13:23:03	D	4.10
817	FAZILKA	JALALABAD	S-NPP	30.50420	74.25620	13:23:03	D	2.30
818	FAZILKA	JALALABAD	S-NPP	30.50950	74.12040	13:23:03	D	20.10
819	FAZILKA	JALALABAD	S-NPP	30.51020	74.12490	13:23:03	D	33.70
820	FAZILKA	JALALABAD	S-NPP	30.51260	74.18020	13:23:03	D	7.70
821	FAZILKA	JALALABAD	S-NPP	30.51290	74.11960	13:23:03	D	29.70
822	FAZILKA	JALALABAD	S-NPP	30.51300	74.16150	13:23:03	D	15.50

823	FAZILKA	JALALABAD	S-NPP	30.51370	74.12080	13:23:03	D	11.10
824	FAZILKA	JALALABAD	S-NPP	30.51370	74.12400	13:23:03	D	7.60
825	FAZILKA	JALALABAD	S-NPP	30.51380	74.16590	13:23:03	D	15.50
826	FAZILKA	JALALABAD	S-NPP	30.51970	74.07270	13:23:03	D	3.60
827	FAZILKA	JALALABAD	S-NPP	30.52420	74.20530	13:23:03	D	13.30
828	FAZILKA	JALALABAD	S-NPP	30.52950	74.10780	13:23:03	D	7.80
829	FAZILKA	JALALABAD	S-NPP	30.53460	74.24450	13:23:03	D	5.10
830	FAZILKA	JALALABAD	S-NPP	30.53590	74.24550	13:23:03	D	11.00
831	FAZILKA	JALALABAD	S-NPP	30.53690	74.25780	13:23:03	D	2.00
832	FAZILKA	JALALABAD	S-NPP	30.53750	74.25440	13:23:03	D	1.90
833	FAZILKA	JALALABAD	S-NPP	30.53800	74.24370	13:23:03	D	5.10
834	FAZILKA	JALALABAD	S-NPP	30.53900	74.16140	13:23:03	D	3.80
835	FAZILKA	JALALABAD	S-NPP	30.55780	74.22660	13:23:03	D	2.80
836	FAZILKA	JALALABAD	S-NPP	30.57740	74.23590	13:23:03	D	3.50
837	FAZILKA	JALALABAD	S-NPP	30.58680	74.10370	13:23:03	D	7.90
838	FAZILKA	JALALABAD	S-NPP	30.58800	74.13140	13:23:03	D	5.00
839	FAZILKA	JALALABAD	S-NPP	30.59340	74.12080	13:23:03	D	3.10
840	FAZILKA	KHUIAN SARWAR	S-NPP	30.20940	74.04640	13:23:03	D	5.10
841	FAZILKA	KHUIAN SARWAR	S-NPP	30.23290	73.99360	13:23:03	D	2.90
842	FAZILKA	KHUIAN SARWAR	S-NPP	30.23640	73.99280	13:23:03	D	5.50
843	FAZILKA	KHUIAN SARWAR	S-NPP	30.23980	74.05340	13:23:03	D	6.40
844	FAZILKA	KHUIAN SARWAR	S-NPP	30.24300	74.07150	13:23:03	D	4.30
845	FAZILKA	KHUIAN SARWAR	S-NPP	30.29020	74.02980	13:23:03	D	3.20
846	FAZILKA	KHUIAN SARWAR	S-NPP	30.29100	73.97290	13:23:03	D	7.70
847	FAZILKA	KHUIAN SARWAR	S-NPP	30.29370	73.96750	13:23:03	D	7.70
848	FIROZPUR	FIROZPUR	S-NPP	30.81180	74.59220	13:23:03	D	6.80
849	FIROZPUR	FIROZPUR	S-NPP	30.81370	74.58850	13:23:03	D	5.40
850	FIROZPUR	FIROZPUR	S-NPP	30.83760	74.58300	13:23:03	D	6.70
851	FIROZPUR	FIROZPUR	S-NPP	30.84780	74.58060	13:23:03	D	5.40
852	FIROZPUR	FIROZPUR	S-NPP	30.85210	74.54370	13:23:03	D	27.10
853	FIROZPUR	FIROZPUR	S-NPP	30.86130	74.61790	13:23:03	D	50.00
854	FIROZPUR	FIROZPUR	S-NPP	30.86640	74.58530	13:23:03	D	3.30
855	FIROZPUR	FIROZPUR	S-NPP	30.89120	74.54370	13:23:03	D	6.50

856	FIROZPUR	FIROZPUR	S-NPP	30.89450	74.64600	13:23:03	D	7.20
857	FIROZPUR	FIROZPUR	S-NPP	30.90530	74.52240	13:23:03	D	2.30
858	FIROZPUR	FIROZPUR	S-NPP	30.90540	74.58530	13:23:03	D	3.80
859	FIROZPUR	FIROZPUR	S-NPP	30.91220	74.58370	13:23:03	D	3.20
860	FIROZPUR	FIROZPUR	S-NPP	30.94870	74.57700	13:23:03	D	7.20
861	FIROZPUR	FIROZPUR	S-NPP	30.95510	74.59350	13:23:03	D	2.90
862	FIROZPUR	FIROZPUR	S-NPP	30.96580	74.57310	13:23:03	D	9.80
863	FIROZPUR	FIROZPUR	S-NPP	30.97980	74.65490	13:23:03	D	2.80
864	FIROZPUR	FIROZPUR	S-NPP	30.98360	74.57350	13:23:03	D	5.70
865	FIROZPUR	FIROZPUR	S-NPP	30.98430	74.57780	13:23:03	D	5.50
866	FIROZPUR	FIROZPUR	S-NPP	30.99340	74.65180	13:23:03	D	2.50
867	FIROZPUR	FIROZPUR	S-NPP	31.01550	74.61540	13:23:03	D	2.90
868	FIROZPUR	FIROZPUR	S-NPP	31.01890	74.67710	13:23:03	D	2.40
869	FIROZPUR	FIROZPUR	S-NPP	31.02180	74.69430	13:23:03	D	9.40
870	FIROZPUR	FIROZPUR	S-NPP	31.02400	74.58210	13:23:03	D	10.80
871	FIROZPUR	FIROZPUR	S-NPP	31.02670	74.63960	13:23:03	D	3.00
872	FIROZPUR	FIROZPUR	S-NPP	31.02740	74.64390	13:23:03	D	3.00
873	FIROZPUR	FIROZPUR	S-NPP	31.02980	74.74130	13:23:03	D	3.60
874	FIROZPUR	FIROZPUR	S-NPP	31.03000	74.76340	13:23:03	D	5.50
875	FIROZPUR	FIROZPUR	S-NPP	31.03070	74.76770	13:23:03	D	5.50
876	FIROZPUR	FIROZPUR	S-NPP	31.03220	74.77620	13:23:03	D	4.80
877	FIROZPUR	FIROZPUR	S-NPP	31.03520	74.66890	13:23:03	D	3.20
878	FIROZPUR	FIROZPUR	S-NPP	31.03580	74.79750	13:23:03	D	4.70
879	FIROZPUR	FIROZPUR	S-NPP	31.03590	74.67320	13:23:03	D	6.50
880	FIROZPUR	FIROZPUR	S-NPP	31.03620	74.63300	13:23:03	D	3.70
881	FIROZPUR	FIROZPUR	S-NPP	31.03980	74.57500	13:23:03	D	4.30
882	FIROZPUR	FIROZPUR	S-NPP	31.04010	74.59730	13:23:03	D	11.80
883	FIROZPUR	FIROZPUR	S-NPP	31.04090	74.76540	13:23:03	D	4.80
884	FIROZPUR	FIROZPUR	S-NPP	31.04180	74.62820	13:23:03	D	4.10
885	FIROZPUR	FIROZPUR	S-NPP	31.04680	74.73740	13:23:03	D	2.00
886	FIROZPUR	FIROZPUR	S-NPP	31.04990	74.77660	13:23:03	D	4.60
887	FIROZPUR	FIROZPUR	S-NPP	31.05610	74.79290	13:23:03	D	33.70
888	FIROZPUR	FIROZPUR	S-NPP	31.05880	74.78780	13:23:03	D	25.90

889	FIROZPUR	FIROZPUR	S-NPP	31.05950	74.79210	13:23:03	D	33.70
890	FIROZPUR	FIROZPUR	S-NPP	31.06410	74.77780	13:23:03	D	11.20
891	FIROZPUR	FIROZPUR	S-NPP	31.06420	74.77870	13:23:03	D	13.90
892	FIROZPUR	FIROZPUR	S-NPP	31.06460	74.69880	13:23:03	D	12.60
893	FIROZPUR	FIROZPUR	S-NPP	31.06500	74.80410	13:23:03	D	29.40
894	FIROZPUR	FIROZPUR	S-NPP	31.08020	74.74850	13:23:03	D	5.70
895	FIROZPUR	FIROZPUR	S-NPP	31.08810	74.73330	13:23:03	D	1.80
896	FIROZPUR	FIROZPUR	S-NPP	31.09080	74.79030	13:23:03	D	6.10
897	FIROZPUR	FIROZPUR	S-NPP	31.10440	74.78720	13:23:03	D	7.40
898	FIROZPUR	FIROZPUR	S-NPP	31.10730	74.74220	13:23:03	D	2.50
899	FIROZPUR	FIROZPUR	S-NPP	31.11260	74.79420	13:23:03	D	3.30
900	FIROZPUR	FIROZPUR	S-NPP	31.11310	74.77640	13:23:03	D	2.70
901	FIROZPUR	FIROZPUR	S-NPP	31.11500	74.76710	13:23:03	D	1.60
902	FIROZPUR	FIROZPUR	AQUA	30.86500	74.56900	14:34:27	D	94.60
903	FIROZPUR	FIROZPUR	AQUA	30.96400	74.67900	14:34:27	D	38.20
904	FIROZPUR	FIROZPUR	AQUA	31.09300	74.79800	14:34:27	D	42.90
905	FIROZPUR	GHALL KHURD	S-NPP	30.76510	74.87860	13:23:03	D	3.30
906	FIROZPUR	GHALL KHURD	S-NPP	30.78860	74.91290	13:23:03	D	3.40
907	FIROZPUR	GHALL KHURD	S-NPP	30.79370	74.88100	13:23:03	D	3.20
908	FIROZPUR	GHALL KHURD	S-NPP	30.79660	74.89790	13:23:03	D	2.30
909	FIROZPUR	GHALL KHURD	S-NPP	30.79760	74.86250	13:23:03	D	3.10
910	FIROZPUR	GHALL KHURD	S-NPP	30.80630	74.85160	13:23:03	D	5.40
911	FIROZPUR	GHALL KHURD	S-NPP	30.80710	74.85590	13:23:03	D	5.80
912	FIROZPUR	GHALL KHURD	S-NPP	30.81440	74.92030	13:23:03	D	23.10
913	FIROZPUR	GHALL KHURD	S-NPP	30.81790	74.85780	13:23:03	D	19.90
914	FIROZPUR	GHALL KHURD	S-NPP	30.81830	74.81800	13:23:03	D	2.80
915	FIROZPUR	GHALL KHURD	S-NPP	30.81830	74.90180	13:23:03	D	22.60
916	FIROZPUR	GHALL KHURD	S-NPP	30.82050	74.76880	13:23:03	D	14.00
917	FIROZPUR	GHALL KHURD	S-NPP	30.82060	74.64400	13:23:03	D	5.50
918	FIROZPUR	GHALL KHURD	S-NPP	30.82130	74.85710	13:23:03	D	10.90
919	FIROZPUR	GHALL KHURD	S-NPP	30.82390	74.76800	13:23:03	D	14.00
920	FIROZPUR	GHALL KHURD	S-NPP	30.82620	74.86480	13:23:03	D	2.80
921	FIROZPUR	GHALL KHURD	S-NPP	30.82880	74.94340	13:23:03	D	3.20

922	FIROZPUR	GHALL KHURD	S-NPP	30.82940	74.63860	13:23:03	D	14.20
923	FIROZPUR	GHALL KHURD	S-NPP	30.83280	74.63780	13:23:03	D	14.20
924	FIROZPUR	GHALL KHURD	S-NPP	30.83520	74.71320	13:23:03	D	2.80
925	FIROZPUR	GHALL KHURD	S-NPP	30.83560	74.71200	13:23:03	D	2.30
926	FIROZPUR	GHALL KHURD	S-NPP	30.83820	74.76920	13:23:03	D	6.60
927	FIROZPUR	GHALL KHURD	S-NPP	30.84040	74.86600	13:23:03	D	2.60
928	FIROZPUR	GHALL KHURD	S-NPP	30.84110	74.87020	13:23:03	D	2.60
929	FIROZPUR	GHALL KHURD	S-NPP	30.84190	74.64920	13:23:03	D	7.70
930	FIROZPUR	GHALL KHURD	S-NPP	30.84810	74.89060	13:23:03	D	5.40
931	FIROZPUR	GHALL KHURD	S-NPP	30.85240	74.83230	13:23:03	D	3.20
932	FIROZPUR	GHALL KHURD	S-NPP	30.86110	74.90530	13:23:03	D	6.20
933	FIROZPUR	GHALL KHURD	S-NPP	30.86150	74.86560	13:23:03	D	3.60
934	FIROZPUR	GHALL KHURD	S-NPP	30.86150	74.86660	13:23:03	D	5.80
935	FIROZPUR	GHALL KHURD	S-NPP	30.86220	74.86980	13:23:03	D	8.70
936	FIROZPUR	GHALL KHURD	S-NPP	30.86220	74.87080	13:23:03	D	6.20
937	FIROZPUR	GHALL KHURD	S-NPP	30.86510	74.70190	13:23:03	D	2.40
938	FIROZPUR	GHALL KHURD	S-NPP	30.86580	74.70610	13:23:03	D	2.40
939	FIROZPUR	GHALL KHURD	S-NPP	30.86950	74.85150	13:23:03	D	10.90
940	FIROZPUR	GHALL KHURD	S-NPP	30.88550	74.88320	13:23:03	D	4.90
941	FIROZPUR	GHALL KHURD	S-NPP	30.89030	74.82910	13:23:03	D	12.00
942	FIROZPUR	GHALL KHURD	S-NPP	30.89040	74.70500	13:23:03	D	13.80
943	FIROZPUR	GHALL KHURD	S-NPP	30.89230	74.69560	13:23:03	D	35.00
944	FIROZPUR	GHALL KHURD	S-NPP	30.89370	74.89010	13:23:03	D	4.80
945	FIROZPUR	GHALL KHURD	S-NPP	30.89380	74.70420	13:23:03	D	13.80
946	FIROZPUR	GHALL KHURD	S-NPP	30.89590	74.77920	13:23:03	D	4.30
947	FIROZPUR	GHALL KHURD	S-NPP	30.89930	74.77840	13:23:03	D	4.30
948	FIROZPUR	GHALL KHURD	S-NPP	30.90270	74.83960	13:23:03	D	2.60
949	FIROZPUR	GHALL KHURD	S-NPP	30.90320	74.69760	13:23:03	D	9.70
950	FIROZPUR	GHALL KHURD	S-NPP	30.90930	74.75400	13:23:03	D	11.90
951	FIROZPUR	GHALL KHURD	S-NPP	30.91200	74.74890	13:23:03	D	10.60
952	FIROZPUR	GHALL KHURD	S-NPP	30.92410	74.73730	13:23:03	D	1.40
953	FIROZPUR	GHALL KHURD	S-NPP	30.92550	74.80790	13:23:03	D	2.70
954	FIROZPUR	GHALL KHURD	S-NPP	30.92620	74.81210	13:23:03	D	2.90

955	FIROZPUR	GHALL KHURD	S-NPP	30.93630	74.72560	13:23:03	D	3.90
956	FIROZPUR	GHALL KHURD	S-NPP	30.93860	74.76060	13:23:03	D	3.20
957	FIROZPUR	GHALL KHURD	S-NPP	30.93940	74.76480	13:23:03	D	2.90
958	FIROZPUR	GHALL KHURD	S-NPP	30.94200	74.75980	13:23:03	D	5.00
959	FIROZPUR	GHALL KHURD	S-NPP	30.94280	74.76410	13:23:03	D	6.30
960	FIROZPUR	GHALL KHURD	S-NPP	30.94810	74.75400	13:23:03	D	13.80
961	FIROZPUR	GHALL KHURD	S-NPP	30.94850	74.79820	13:23:03	D	5.20
962	FIROZPUR	GHALL KHURD	S-NPP	30.94880	74.75820	13:23:03	D	13.80
963	FIROZPUR	GHALL KHURD	S-NPP	30.96040	74.68610	13:23:03	D	6.70
964	FIROZPUR	GHALL KHURD	S-NPP	30.96160	74.73470	13:23:03	D	2.80
965	FIROZPUR	GHALL KHURD	S-NPP	30.96330	74.70320	13:23:03	D	4.40
966	FIROZPUR	GHALL KHURD	S-NPP	30.97110	74.79020	13:23:03	D	14.60
967	FIROZPUR	GHALL KHURD	S-NPP	30.98270	74.79640	13:23:03	D	3.70
968	FIROZPUR	GHALL KHURD	S-NPP	30.99270	74.70980	13:23:03	D	2.00
969	FIROZPUR	GHALL KHURD	AQUA	30.87200	74.69800	14:34:27	D	60.60
970	FIROZPUR	GHALL KHURD	AQUA	30.87400	74.69300	14:34:27	D	70.00
971	FIROZPUR	GHALL KHURD	AQUA	30.87900	74.78100	14:34:27	D	41.40
972	FIROZPUR	GHALL KHURD	TERRA	30.90200	74.82100	11:27:39	D	9.80
973	FIROZPUR	GHALL KHURD	TERRA	30.91300	74.82400	11:27:39	D	6.10
974	FIROZPUR	GHALL KHURD	AQUA	30.98600	74.76600	14:34:27	D	37.60
975	FIROZPUR	GHALL KHURD	AQUA	30.99900	74.77300	14:34:27	D	43.10
976	FIROZPUR	GURUHAR SAHAI	S-NPP	30.62280	74.28980	13:23:03	D	7.40
977	FIROZPUR	GURUHAR SAHAI	S-NPP	30.63040	74.41620	13:23:03	D	2.60
978	FIROZPUR	GURUHAR SAHAI	S-NPP	30.63850	74.31830	13:23:03	D	3.90
979	FIROZPUR	GURUHAR SAHAI	S-NPP	30.64470	74.27090	13:23:03	D	1.90
980	FIROZPUR	GURUHAR SAHAI	S-NPP	30.65280	74.44280	13:23:03	D	6.10
981	FIROZPUR	GURUHAR SAHAI	S-NPP	30.66940	74.39340	13:23:03	D	1.40
982	FIROZPUR	GURUHAR SAHAI	S-NPP	30.67070	74.39420	13:23:03	D	1.00
983	FIROZPUR	GURUHAR SAHAI	S-NPP	30.67080	74.21060	13:23:03	D	2.00
984	FIROZPUR	GURUHAR SAHAI	S-NPP	30.67650	74.45550	13:23:03	D	7.40
985	FIROZPUR	GURUHAR SAHAI	S-NPP	30.67870	74.37860	13:23:03	D	5.60
986	FIROZPUR	GURUHAR SAHAI	S-NPP	30.67910	74.31920	13:23:03	D	3.10
987	FIROZPUR	GURUHAR SAHAI	S-NPP	30.68130	74.29110	13:23:03	D	2.90

988	FIROZPUR	GURUHAR SAHAI	S-NPP	30.69480	74.42960	13:23:03	D	5.50
989	FIROZPUR	GURUHAR SAHAI	S-NPP	30.69900	74.30990	13:23:03	D	3.60
990	FIROZPUR	GURUHAR SAHAI	S-NPP	30.70200	74.24490	13:23:03	D	1.50
991	FIROZPUR	GURUHAR SAHAI	S-NPP	30.70590	74.26700	13:23:03	D	4.70
992	FIROZPUR	GURUHAR SAHAI	S-NPP	30.70850	74.46720	13:23:03	D	3.30
993	FIROZPUR	GURUHAR SAHAI	S-NPP	30.71280	74.26540	13:23:03	D	3.80
994	FIROZPUR	GURUHAR SAHAI	S-NPP	30.71320	74.24690	13:23:03	D	2.50
995	FIROZPUR	GURUHAR SAHAI	S-NPP	30.71920	74.44660	13:23:03	D	11.80
996	FIROZPUR	GURUHAR SAHAI	S-NPP	30.72160	74.33670	13:23:03	D	2.40
997	FIROZPUR	GURUHAR SAHAI	S-NPP	30.73020	74.44860	13:23:03	D	49.60
998	FIROZPUR	GURUHAR SAHAI	S-NPP	30.73540	74.29230	13:23:03	D	3.20
999	FIROZPUR	GURUHAR SAHAI	S-NPP	30.74230	74.33190	13:23:03	D	4.30
1000	FIROZPUR	GURUHAR SAHAI	S-NPP	30.74310	74.29510	13:23:03	D	8.30
1001	FIROZPUR	GURUHAR SAHAI	S-NPP	30.74330	74.40010	13:23:03	D	9.70
1002	FIROZPUR	GURUHAR SAHAI	S-NPP	30.74450	74.34510	13:23:03	D	8.60
1003	FIROZPUR	GURUHAR SAHAI	S-NPP	30.74840	74.28460	13:23:03	D	4.30
1004	FIROZPUR	GURUHAR SAHAI	S-NPP	30.74890	74.45340	13:23:03	D	13.00
1005	FIROZPUR	GURUHAR SAHAI	S-NPP	30.75700	74.43790	13:23:03	D	27.10
1006	FIROZPUR	GURUHAR SAHAI	AQUA	30.68000	74.46800	14:34:27	D	58.20
1007	FIROZPUR	GURUHAR SAHAI	AQUA	30.72700	74.42200	14:34:27	D	108.10
1008	FIROZPUR	GURUHAR SAHAI	AQUA	30.73000	74.46400	14:34:27	D	81.60
1009	FIROZPUR	GURUHAR SAHAI	AQUA	30.73100	74.41700	14:34:27	D	141.20
1010	FIROZPUR	GURUHAR SAHAI	AQUA	30.73300	74.45800	14:34:27	D	118.60
1011	FIROZPUR	GURUHAR SAHAI	AQUA	30.74000	74.29200	14:34:27	D	32.80
1012	FIROZPUR	MAKHU	S-NPP	31.03150	74.85590	13:23:03	D	1.80
1013	FIROZPUR	MAKHU	S-NPP	31.04040	75.03350	13:23:03	D	9.60
1014	FIROZPUR	MAKHU	S-NPP	31.04440	74.84850	13:23:03	D	3.90
1015	FIROZPUR	MAKHU	S-NPP	31.04510	74.85280	13:23:03	D	3.90
1016	FIROZPUR	MAKHU	S-NPP	31.04920	74.85620	13:23:03	D	4.10
1017	FIROZPUR	MAKHU	S-NPP	31.06020	74.96350	13:23:03	D	5.80
1018	FIROZPUR	MAKHU	S-NPP	31.06470	74.84390	13:23:03	D	2.80
1019	FIROZPUR	MAKHU	S-NPP	31.06540	74.84810	13:23:03	D	2.80
1020	FIROZPUR	MAKHU	S-NPP	31.07760	75.04690	13:23:03	D	4.90

1021	FIROZPUR	MAKHU	S-NPP	31.07810	75.00760	13:23:03	D	2.60
1022	FIROZPUR	MAKHU	S-NPP	31.08030	75.04190	13:23:03	D	4.90
1023	FIROZPUR	MAKHU	S-NPP	31.08370	75.04120	13:23:03	D	5.80
1024	FIROZPUR	MAKHU	S-NPP	31.08660	74.97500	13:23:03	D	3.90
1025	FIROZPUR	MAKHU	S-NPP	31.08700	75.04040	13:23:03	D	5.80
1026	FIROZPUR	MAKHU	S-NPP	31.08980	74.88750	13:23:03	D	10.70
1027	FIROZPUR	MAKHU	S-NPP	31.09000	74.97430	13:23:03	D	3.90
1028	FIROZPUR	MAKHU	S-NPP	31.10060	74.88940	13:23:03	D	5.10
1029	FIROZPUR	MAKHU	S-NPP	31.10190	74.95930	13:23:03	D	19.70
1030	FIROZPUR	MAKHU	S-NPP	31.10300	74.92400	13:23:03	D	12.80
1031	FIROZPUR	MAKHU	S-NPP	31.10610	74.90130	13:23:03	D	2.30
1032	FIROZPUR	MAKHU	S-NPP	31.10690	75.09690	13:23:03	D	4.70
1033	FIROZPUR	MAKHU	S-NPP	31.10760	75.10110	13:23:03	D	4.70
1034	FIROZPUR	MAKHU	S-NPP	31.10770	75.12270	13:23:03	D	4.90
1035	FIROZPUR	MAKHU	S-NPP	31.10790	74.87020	13:23:03	D	7.00
1036	FIROZPUR	MAKHU	S-NPP	31.11080	75.07860	13:23:03	D	2.60
1037	FIROZPUR	MAKHU	S-NPP	31.11210	75.06520	13:23:03	D	4.70
1038	FIROZPUR	MAKHU	S-NPP	31.11300	74.83820	13:23:03	D	2.70
1039	FIROZPUR	MAKHU	S-NPP	31.11910	74.91590	13:23:03	D	7.10
1040	FIROZPUR	MAKHU	S-NPP	31.12040	74.90250	13:23:03	D	15.30
1041	FIROZPUR	MAKHU	S-NPP	31.12390	75.08950	13:23:03	D	2.30
1042	FIROZPUR	MAKHU	S-NPP	31.12800	74.92710	13:23:03	D	6.10
1043	FIROZPUR	MAKHU	S-NPP	31.13280	74.85130	13:23:03	D	3.50
1044	FIROZPUR	MAKHU	S-NPP	31.14520	75.04990	13:23:03	D	5.40
1045	FIROZPUR	MAKHU	S-NPP	31.14860	75.04910	13:23:03	D	5.40
1046	FIROZPUR	MAKHU	TERRA	31.13600	75.06100	11:27:39	D	14.20
1047	FIROZPUR	MAMDOT	S-NPP	30.76670	74.49450	13:23:03	D	18.40
1048	FIROZPUR	MAMDOT	S-NPP	30.78410	74.33720	13:23:03	D	2.10
1049	FIROZPUR	MAMDOT	S-NPP	30.78740	74.44900	13:23:03	D	13.80
1050	FIROZPUR	MAMDOT	S-NPP	30.79620	74.54190	13:23:03	D	10.20
1051	FIROZPUR	MAMDOT	S-NPP	30.79830	74.31560	13:23:03	D	6.50
1052	FIROZPUR	MAMDOT	S-NPP	30.80170	74.31480	13:23:03	D	9.90
1053	FIROZPUR	MAMDOT	S-NPP	30.80250	74.31920	13:23:03	D	7.80

1054	FIROZPUR	MAMDOT	S-NPP	30.81130	74.39020	13:23:03	D	2.90
1055	FIROZPUR	MAMDOT	S-NPP	30.81200	74.39460	13:23:03	D	2.90
1056	FIROZPUR	MAMDOT	S-NPP	30.84150	74.33760	13:23:03	D	3.00
1057	FIROZPUR	MAMDOT	S-NPP	30.84680	74.36830	13:23:03	D	5.10
1058	FIROZPUR	MAMDOT	S-NPP	30.84800	74.35430	13:23:03	D	10.80
1059	FIROZPUR	MAMDOT	S-NPP	30.85340	74.48930	13:23:03	D	5.10
1060	FIROZPUR	MAMDOT	S-NPP	30.85360	74.40770	13:23:03	D	6.50
1061	FIROZPUR	MAMDOT	S-NPP	30.85500	74.45720	13:23:03	D	16.60
1062	FIROZPUR	MAMDOT	S-NPP	30.86270	74.41920	13:23:03	D	6.50
1063	FIROZPUR	MAMDOT	S-NPP	30.86430	74.38700	13:23:03	D	2.90
1064	FIROZPUR	MAMDOT	S-NPP	30.87050	74.48530	13:23:03	D	6.70
1065	FIROZPUR	MAMDOT	S-NPP	30.87270	74.39410	13:23:03	D	3.50
1066	FIROZPUR	MAMDOT	S-NPP	30.87630	74.45680	13:23:03	D	3.00
1067	FIROZPUR	MAMDOT	S-NPP	30.88030	74.39690	13:23:03	D	6.20
1068	FIROZPUR	MAMDOT	S-NPP	30.90210	74.48250	13:23:03	D	5.90
1069	FIROZPUR	MAMDOT	S-NPP	30.90260	74.43440	13:23:03	D	12.00
1070	FIROZPUR	MAMDOT	S-NPP	30.90410	74.48380	13:23:03	D	14.10
1071	FIROZPUR	MAMDOT	S-NPP	30.90550	74.48170	13:23:03	D	5.90
1072	FIROZPUR	MAMDOT	S-NPP	30.91700	74.51690	13:23:03	D	2.20
1073	FIROZPUR	MAMDOT	S-NPP	30.92360	74.45220	13:23:03	D	4.70
1074	FIROZPUR	MAMDOT	S-NPP	30.93500	74.43600	13:23:03	D	3.40
1075	FIROZPUR	ZIRA	S-NPP	30.88460	74.94050	13:23:03	D	8.10
1076	FIROZPUR	ZIRA	S-NPP	30.88520	74.92280	13:23:03	D	1.80
1077	FIROZPUR	ZIRA	S-NPP	30.89500	74.96010	13:23:03	D	2.10
1078	FIROZPUR	ZIRA	S-NPP	30.89570	74.96430	13:23:03	D	2.10
1079	FIROZPUR	ZIRA	S-NPP	30.90240	74.87930	13:23:03	D	2.20
1080	FIROZPUR	ZIRA	S-NPP	30.90910	74.87780	13:23:03	D	3.90
1081	FIROZPUR	ZIRA	S-NPP	30.91060	74.88630	13:23:03	D	10.80
1082	FIROZPUR	ZIRA	S-NPP	30.91400	74.88550	13:23:03	D	3.50
1083	FIROZPUR	ZIRA	S-NPP	30.91980	74.85770	13:23:03	D	4.30
1084	FIROZPUR	ZIRA	S-NPP	30.92290	74.89670	13:23:03	D	3.70
1085	FIROZPUR	ZIRA	S-NPP	30.92410	75.04960	13:23:03	D	2.20
1086	FIROZPUR	ZIRA	S-NPP	30.92750	74.96590	13:23:03	D	8.50

1087	FIROZPUR	ZIRA	S-NPP	30.93090	74.96510	13:23:03	D	8.50
1088	FIROZPUR	ZIRA	S-NPP	30.93190	75.01290	13:23:03	D	4.30
1089	FIROZPUR	ZIRA	S-NPP	30.93840	74.96780	13:23:03	D	11.90
1090	FIROZPUR	ZIRA	S-NPP	30.94230	74.86580	13:23:03	D	1.30
1091	FIROZPUR	ZIRA	S-NPP	30.94320	74.97540	13:23:03	D	3.30
1092	FIROZPUR	ZIRA	S-NPP	30.94710	74.95700	13:23:03	D	6.50
1093	FIROZPUR	ZIRA	S-NPP	30.95050	74.95630	13:23:03	D	6.50
1094	FIROZPUR	ZIRA	S-NPP	30.95650	74.95050	13:23:03	D	2.00
1095	FIROZPUR	ZIRA	S-NPP	30.95710	75.03780	13:23:03	D	3.00
1096	FIROZPUR	ZIRA	S-NPP	30.95780	74.93710	13:23:03	D	9.30
1097	FIROZPUR	ZIRA	S-NPP	30.95890	74.81790	13:23:03	D	2.70
1098	FIROZPUR	ZIRA	S-NPP	30.96900	74.89940	13:23:03	D	2.20
1099	FIROZPUR	ZIRA	S-NPP	30.97310	74.84280	13:23:03	D	1.10
1100	FIROZPUR	ZIRA	S-NPP	30.97820	74.95440	13:23:03	D	11.70
1101	FIROZPUR	ZIRA	S-NPP	30.98240	74.89780	13:23:03	D	28.30
1102	FIROZPUR	ZIRA	S-NPP	30.98660	75.00500	13:23:03	D	6.40
1103	FIROZPUR	ZIRA	S-NPP	30.99120	74.97040	13:23:03	D	3.10
1104	FIROZPUR	ZIRA	S-NPP	31.00130	75.09320	13:23:03	D	12.60
1105	FIROZPUR	ZIRA	S-NPP	31.00470	74.88400	13:23:03	D	5.20
1106	FIROZPUR	ZIRA	S-NPP	31.00820	74.82150	13:23:03	D	3.00
1107	FIROZPUR	ZIRA	S-NPP	31.01540	74.86400	13:23:03	D	12.90
1108	FIROZPUR	ZIRA	S-NPP	31.01670	75.01710	13:23:03	D	20.20
1109	FIROZPUR	ZIRA	S-NPP	31.01740	75.02130	13:23:03	D	6.40
1110	FIROZPUR	ZIRA	S-NPP	31.01940	74.86740	13:23:03	D	12.60
1111	FIROZPUR	ZIRA	S-NPP	31.02020	74.95510	13:23:03	D	6.60
1112	FIROZPUR	ZIRA	S-NPP	31.02590	74.90550	13:23:03	D	3.80
1113	FIROZPUR	ZIRA	S-NPP	31.02780	74.89630	13:23:03	D	3.70
1114	FIROZPUR	ZIRA	S-NPP	31.02890	74.86090	13:23:03	D	8.00
1115	FIROZPUR	ZIRA	S-NPP	31.03760	74.93360	13:23:03	D	6.10
1116	FIROZPUR	ZIRA	S-NPP	31.05580	74.91630	13:23:03	D	4.70
1117	GURDASPUR	DINA NAGAR	S-NPP	32.21110	75.32630	13:23:03	D	7.30
1118	GURDASPUR	FATEHGARH CHURIAN	S-NPP	31.84520	75.03970	13:23:03	D	1.50
1119	HOSHIARPUR	TANDA	S-NPP	31.61700	75.57840	13:23:03	D	4.60

1120	HOSHIARPUR	TANDA	S-NPP	31.66310	75.50930	13:23:03	D	7.50
1121	HOSHIARPUR	TANDA	S-NPP	31.67510	75.56190	13:23:03	D	8.00
1122	HOSHIARPUR	TANDA	S-NPP	31.68900	75.56310	13:23:03	D	4.10
1123	JALANDHAR	ADAMPUR	S-NPP	31.38160	75.70050	13:23:03	D	2.50
1124	JALANDHAR	ADAMPUR	S-NPP	31.41090	75.62640	13:23:03	D	11.50
1125	JALANDHAR	BHOGPUR	S-NPP	31.50210	75.56010	13:23:03	D	3.90
1126	JALANDHAR	BHOGPUR	S-NPP	31.53850	75.60420	13:23:03	D	3.20
1127	JALANDHAR	BHOGPUR	S-NPP	31.54580	75.58560	13:23:03	D	1.30
1128	JALANDHAR	JALANDHAR EAST	S-NPP	31.35030	75.74120	13:23:03	D	2.20
1129	JALANDHAR	JALANDHAR WEST	S-NPP	31.41020	75.62230	13:23:03	D	11.50
1130	JALANDHAR	JALANDHAR WEST	S-NPP	31.48550	75.58500	13:23:03	D	4.80
1131	JALANDHAR	LOHIAN	S-NPP	31.10190	75.17170	13:23:03	D	10.50
1132	JALANDHAR	LOHIAN	S-NPP	31.11900	75.25420	13:23:03	D	2.90
1133	JALANDHAR	LOHIAN	S-NPP	31.12070	75.18040	13:23:03	D	20.30
1134	JALANDHAR	LOHIAN	S-NPP	31.14000	75.08150	13:23:03	D	9.60
1135	JALANDHAR	LOHIAN	S-NPP	31.14020	75.10320	13:23:03	D	8.70
1136	JALANDHAR	LOHIAN	S-NPP	31.14460	75.17150	13:23:03	D	2.00
1137	JALANDHAR	LOHIAN	S-NPP	31.14530	75.17570	13:23:03	D	5.60
1138	JALANDHAR	LOHIAN	S-NPP	31.15170	75.23470	13:23:03	D	5.90
1139	JALANDHAR	LOHIAN	AQUA	31.13000	75.16500	14:34:27	D	41.10
1140	JALANDHAR	LOHIAN	AQUA	31.13100	75.17000	14:34:27	D	45.50
1141	JALANDHAR	MEHATPUR	S-NPP	31.02930	75.41030	13:23:03	D	5.20
1142	JALANDHAR	MEHATPUR	S-NPP	31.02990	75.41450	13:23:03	D	18.70
1143	JALANDHAR	MEHATPUR	S-NPP	31.04800	75.41900	13:23:03	D	8.10
1144	JALANDHAR	MEHATPUR	S-NPP	31.05140	75.43970	13:23:03	D	8.60
1145	JALANDHAR	MEHATPUR	S-NPP	31.06010	75.42920	13:23:03	D	2.30
1146	JALANDHAR	NAKODAR	S-NPP	31.03670	75.45570	13:23:03	D	16.20
1147	JALANDHAR	NAKODAR	S-NPP	31.09830	75.50730	13:23:03	D	15.00
1148	JALANDHAR	NAKODAR	S-NPP	31.10420	75.50170	13:23:03	D	3.50
1149	JALANDHAR	NAKODAR	S-NPP	31.19830	75.59160	13:23:03	D	3.50
1150	JALANDHAR	NUR MAHAL	S-NPP	30.99360	75.68970	13:23:03	D	5.20
1151	JALANDHAR	NUR MAHAL	S-NPP	30.99690	75.68900	13:23:03	D	5.20
1152	JALANDHAR	NUR MAHAL	S-NPP	31.00620	75.64960	13:23:03	D	6.00

1153	JALANDHAR	NUR MAHAL	S-NPP	31.05150	75.69470	13:23:03	D	2.80
1154	JALANDHAR	NUR MAHAL	S-NPP	31.05480	75.69390	13:23:03	D	11.10
1155	JALANDHAR	NUR MAHAL	S-NPP	31.08210	75.64990	13:23:03	D	3.90
1156	JALANDHAR	PHILLAUR	S-NPP	31.01000	75.81280	13:23:03	D	2.80
1157	JALANDHAR	PHILLAUR	S-NPP	31.09720	75.78600	13:23:03	D	4.40
1158	JALANDHAR	PHILLAUR	S-NPP	31.18200	75.83190	13:23:03	D	3.90
1159	JALANDHAR	RURKA KALAN	S-NPP	31.09470	75.66400	13:23:03	D	2.50
1160	JALANDHAR	RURKA KALAN	S-NPP	31.11770	75.73210	13:23:03	D	3.70
1161	JALANDHAR	RURKA KALAN	S-NPP	31.13170	75.73320	13:23:03	D	5.90
1162	JALANDHAR	SHAHKOT	S-NPP	30.99640	75.37910	13:23:03	D	13.20
1163	JALANDHAR	SHAHKOT	S-NPP	31.00170	75.36930	13:23:03	D	4.00
1164	JALANDHAR	SHAHKOT	S-NPP	31.04740	75.30470	13:23:03	D	6.90
1165	JALANDHAR	SHAHKOT	S-NPP	31.04930	75.36310	13:23:03	D	4.90
1166	JALANDHAR	SHAHKOT	S-NPP	31.05190	75.35820	13:23:03	D	4.90
1167	JALANDHAR	SHAHKOT	S-NPP	31.05300	75.35920	13:23:03	D	7.50
1168	JALANDHAR	SHAHKOT	S-NPP	31.06110	75.21970	13:23:03	D	7.60
1169	JALANDHAR	SHAHKOT	S-NPP	31.07150	75.28210	13:23:03	D	3.00
1170	JALANDHAR	SHAHKOT	S-NPP	31.07250	75.22580	13:23:03	D	3.30
1171	JALANDHAR	SHAHKOT	S-NPP	31.07610	75.26820	13:23:03	D	2.60
1172	JALANDHAR	SHAHKOT	S-NPP	31.09350	75.26850	13:23:03	D	2.80
1173	JALANDHAR	SHAHKOT	S-NPP	31.09390	75.37590	13:23:03	D	2.80
1174	JALANDHAR	SHAHKOT	S-NPP	31.09500	75.29830	13:23:03	D	3.10
1175	JALANDHAR	SHAHKOT	S-NPP	31.09760	75.27200	13:23:03	D	3.10
1176	JALANDHAR	SHAHKOT	S-NPP	31.09830	75.27610	13:23:03	D	3.10
1177	JALANDHAR	SHAHKOT	S-NPP	31.09840	75.29760	13:23:03	D	4.10
1178	JALANDHAR	SHAHKOT	S-NPP	31.12030	75.26260	13:23:03	D	2.70
1179	JALANDHAR	SHAHKOT	S-NPP	31.12130	75.37410	13:23:03	D	1.80
1180	JALANDHAR	SHAHKOT	S-NPP	31.15950	75.37410	13:23:03	D	1.70
1181	JALANDHAR	SHAHKOT	S-NPP	31.16020	75.37830	13:23:03	D	2.50
1182	KAPURTHALA	DHILWAN	S-NPP	31.38920	75.20850	13:23:03	D	5.30
1183	KAPURTHALA	DHILWAN	S-NPP	31.41280	75.22480	13:23:03	D	2.60
1184	KAPURTHALA	DHILWAN	S-NPP	31.42250	75.34730	13:23:03	D	3.50
1185	KAPURTHALA	DHILWAN	S-NPP	31.42570	75.28220	13:23:03	D	4.60

1186	KAPURTHALA	DHILWAN	S-NPP	31.47670	75.36090	13:23:03	D	2.60
1187	KAPURTHALA	DHILWAN	S-NPP	31.49140	75.33740	13:23:03	D	6.00
1188	KAPURTHALA	KAPURTHALA	S-NPP	31.27750	75.27590	13:23:03	D	7.60
1189	KAPURTHALA	KAPURTHALA	S-NPP	31.32660	75.32080	13:23:03	D	1.80
1190	KAPURTHALA	KAPURTHALA	S-NPP	31.36000	75.29190	13:23:03	D	2.90
1191	KAPURTHALA	KAPURTHALA	S-NPP	31.36330	75.29110	13:23:03	D	5.70
1192	KAPURTHALA	KAPURTHALA	S-NPP	31.36800	75.29870	13:23:03	D	6.30
1193	KAPURTHALA	KAPURTHALA	S-NPP	31.36950	75.29900	13:23:03	D	8.40
1194	KAPURTHALA	KAPURTHALA	S-NPP	31.37010	75.33260	13:23:03	D	4.50
1195	KAPURTHALA	KAPURTHALA	S-NPP	31.37340	75.33180	13:23:03	D	4.50
1196	KAPURTHALA	KAPURTHALA	S-NPP	31.38820	75.28620	13:23:03	D	2.10
1197	KAPURTHALA	KAPURTHALA	S-NPP	31.40450	75.34270	13:23:03	D	5.80
1198	KAPURTHALA	NADALA	S-NPP	31.57910	75.57820	13:23:03	D	1.50
1199	KAPURTHALA	NADALA	S-NPP	31.62990	75.55920	13:23:03	D	5.00
1200	KAPURTHALA	NADALA	S-NPP	31.63710	75.49800	13:23:03	D	3.90
1201	KAPURTHALA	NADALA	S-NPP	31.64040	75.49730	13:23:03	D	3.10
1202	KAPURTHALA	SULTANPUR LODHI	S-NPP	31.15680	75.07770	13:23:03	D	3.10
1203	KAPURTHALA	SULTANPUR LODHI	S-NPP	31.15810	75.06440	13:23:03	D	1.90
1204	KAPURTHALA	SULTANPUR LODHI	S-NPP	31.17920	75.10740	13:23:03	D	20.50
1205	KAPURTHALA	SULTANPUR LODHI	S-NPP	31.18190	75.10240	13:23:03	D	7.40
1206	KAPURTHALA	SULTANPUR LODHI	S-NPP	31.18260	75.10660	13:23:03	D	4.20
1207	KAPURTHALA	SULTANPUR LODHI	S-NPP	31.18660	75.11000	13:23:03	D	4.20
1208	KAPURTHALA	SULTANPUR LODHI	S-NPP	31.19730	75.09030	13:23:03	D	3.00
1209	KAPURTHALA	SULTANPUR LODHI	S-NPP	31.20320	75.18860	13:23:03	D	3.20
1210	KAPURTHALA	SULTANPUR LODHI	S-NPP	31.21440	75.15150	13:23:03	D	7.10
1211	KAPURTHALA	SULTANPUR LODHI	S-NPP	31.22420	75.08420	13:23:03	D	6.20
1212	KAPURTHALA	SULTANPUR LODHI	S-NPP	31.22470	75.08460	13:23:03	D	7.40
1213	KAPURTHALA	SULTANPUR LODHI	S-NPP	31.22620	75.24390	13:23:03	D	4.10
1214	KAPURTHALA	SULTANPUR LODHI	S-NPP	31.24570	75.25670	13:23:03	D	3.10
1215	KAPURTHALA	SULTANPUR LODHI	S-NPP	31.24600	75.14920	13:23:03	D	2.90
1216	KAPURTHALA	SULTANPUR LODHI	S-NPP	31.25630	75.19010	13:23:03	D	2.10
1217	KAPURTHALA	SULTANPUR LODHI	S-NPP	31.25770	75.19850	13:23:03	D	16.50
1218	KAPURTHALA	SULTANPUR LODHI	S-NPP	31.25840	75.20260	13:23:03	D	18.90

1219	KAPURTHALA	SULTANPUR LODHI	S-NPP	31.26460	75.24010	13:23:03	D	3.90
1220	KAPURTHALA	SULTANPUR LODHI	S-NPP	31.26530	75.24420	13:23:03	D	7.40
1221	KAPURTHALA	SULTANPUR LODHI	S-NPP	31.27340	75.12570	13:23:03	D	6.20
1222	KAPURTHALA	SULTANPUR LODHI	S-NPP	31.29210	75.23820	13:23:03	D	4.20
1223	KAPURTHALA	SULTANPUR LODHI	S-NPP	31.29730	75.20680	13:23:03	D	2.10
1224	KAPURTHALA	SULTANPUR LODHI	S-NPP	31.32020	75.21900	13:23:03	D	1.70
1225	KAPURTHALA	SULTANPUR LODHI	S-NPP	31.33670	75.15040	13:23:03	D	3.10
1226	KAPURTHALA	SULTANPUR LODHI	S-NPP	31.34440	75.23940	13:23:03	D	6.00
1227	KAPURTHALA	SULTANPUR LODHI	S-NPP	31.34630	75.18720	13:23:03	D	2.60
1228	KAPURTHALA	SULTANPUR LODHI	TERRA	31.26800	75.16200	11:27:39	D	5.70
1229	KAPURTHALA	SULTANPUR LODHI	TERRA	31.32200	75.18200	11:27:39	D	35.00
1230	KAPURTHALA	SULTANPUR LODHI	TERRA	31.32400	75.17600	11:27:39	D	17.20
1231	LUDHIANA	DEHLON	S-NPP	30.74800	75.91900	13:23:03	D	3.60
1232	LUDHIANA	DEHLON	S-NPP	30.75010	75.86820	13:23:03	D	4.20
1233	LUDHIANA	DEHLON	S-NPP	30.76990	75.92690	13:23:03	D	3.40
1234	LUDHIANA	JAGRAON	S-NPP	30.60060	75.44700	13:23:03	D	3.60
1235	LUDHIANA	JAGRAON	S-NPP	30.61330	75.43990	13:23:03	D	7.60
1236	LUDHIANA	JAGRAON	S-NPP	30.61400	75.42270	13:23:03	D	4.70
1237	LUDHIANA	JAGRAON	S-NPP	30.61730	75.42190	13:23:03	D	10.70
1238	LUDHIANA	JAGRAON	S-NPP	30.63080	75.44040	13:23:03	D	2.20
1239	LUDHIANA	JAGRAON	S-NPP	30.63170	75.44070	13:23:03	D	2.30
1240	LUDHIANA	JAGRAON	S-NPP	30.64510	75.43770	13:23:03	D	17.90
1241	LUDHIANA	JAGRAON	S-NPP	30.64840	75.41560	13:23:03	D	1.90
1242	LUDHIANA	JAGRAON	S-NPP	30.66040	75.40440	13:23:03	D	22.30
1243	LUDHIANA	JAGRAON	S-NPP	30.66710	75.40290	13:23:03	D	7.30
1244	LUDHIANA	JAGRAON	S-NPP	30.66910	75.39390	13:23:03	D	2.00
1245	LUDHIANA	JAGRAON	S-NPP	30.67050	75.40220	13:23:03	D	7.30
1246	LUDHIANA	JAGRAON	S-NPP	30.67380	75.38000	13:23:03	D	8.30
1247	LUDHIANA	JAGRAON	S-NPP	30.67450	75.40550	13:23:03	D	2.40
1248	LUDHIANA	JAGRAON	S-NPP	30.68660	75.39430	13:23:03	D	5.80
1249	LUDHIANA	JAGRAON	S-NPP	30.68660	75.41570	13:23:03	D	2.60
1250	LUDHIANA	JAGRAON	S-NPP	30.68860	75.38530	13:23:03	D	2.50
1251	LUDHIANA	JAGRAON	S-NPP	30.70550	75.48850	13:23:03	D	30.60

1252	LUDHIANA	JAGRAON	S-NPP	30.70740	75.41540	13:23:03	D	4.80
1253	LUDHIANA	JAGRAON	S-NPP	30.70810	75.41950	13:23:03	D	4.80
1254	LUDHIANA	JAGRAON	S-NPP	30.70890	75.48770	13:23:03	D	6.70
1255	LUDHIANA	JAGRAON	S-NPP	30.71090	75.50010	13:23:03	D	3.10
1256	LUDHIANA	JAGRAON	S-NPP	30.71830	75.50270	13:23:03	D	12.80
1257	LUDHIANA	JAGRAON	S-NPP	30.72030	75.51510	13:23:03	D	18.90
1258	LUDHIANA	JAGRAON	S-NPP	30.72080	75.39100	13:23:03	D	1.90
1259	LUDHIANA	JAGRAON	S-NPP	30.72100	75.51920	13:23:03	D	18.90
1260	LUDHIANA	JAGRAON	S-NPP	30.72280	75.40340	13:23:03	D	16.50
1261	LUDHIANA	JAGRAON	S-NPP	30.72430	75.51850	13:23:03	D	18.90
1262	LUDHIANA	JAGRAON	S-NPP	30.73100	75.51700	13:23:03	D	12.40
1263	LUDHIANA	JAGRAON	S-NPP	30.73760	75.47290	13:23:03	D	4.10
1264	LUDHIANA	JAGRAON	S-NPP	30.74900	75.40690	13:23:03	D	8.80
1265	LUDHIANA	JAGRAON	S-NPP	30.76040	75.57010	13:23:03	D	3.40
1266	LUDHIANA	JAGRAON	S-NPP	30.76350	75.53610	13:23:03	D	1.90
1267	LUDHIANA	JAGRAON	S-NPP	30.77050	75.41070	13:23:03	D	2.10
1268	LUDHIANA	JAGRAON	S-NPP	30.77130	75.45760	13:23:03	D	4.30
1269	LUDHIANA	JAGRAON	S-NPP	30.77860	75.43890	13:23:03	D	1.70
1270	LUDHIANA	JAGRAON	S-NPP	30.79660	75.42210	13:23:03	D	12.30
1271	LUDHIANA	JAGRAON	S-NPP	30.81490	75.55460	13:23:03	D	5.50
1272	LUDHIANA	JAGRAON	S-NPP	30.81940	75.43410	13:23:03	D	19.60
1273	LUDHIANA	JAGRAON	S-NPP	30.82280	75.43340	13:23:03	D	8.80
1274	LUDHIANA	JAGRAON	AQUA	30.64500	75.42800	14:34:27	D	42.10
1275	LUDHIANA	KHANNA	S-NPP	30.58830	76.08550	13:23:03	D	4.60
1276	LUDHIANA	KHANNA	S-NPP	30.68030	76.10880	13:23:03	D	6.90
1277	LUDHIANA	LUDHIANA-1	S-NPP	30.83490	75.80410	13:23:03	D	2.60
1278	LUDHIANA	LUDHIANA-2	S-NPP	30.90030	76.08340	13:23:03	D	2.40
1279	LUDHIANA	LUDHIANA-2	S-NPP	30.90370	75.70940	13:23:03	D	7.30
1280	LUDHIANA	LUDHIANA-2	S-NPP	30.90510	75.69640	13:23:03	D	5.50
1281	LUDHIANA	LUDHIANA-2	S-NPP	30.90700	75.70860	13:23:03	D	5.00
1282	LUDHIANA	MACHHIWARA	S-NPP	30.95480	76.27590	13:23:03	D	4.00
1283	LUDHIANA	MACHHIWARA	S-NPP	30.96480	76.25300	13:23:03	D	2.20
1284	LUDHIANA	MACHHIWARA	S-NPP	30.96700	76.22340	13:23:03	D	2.40

1285	LUDHIANA	MACHHIWARA	S-NPP	30.96760	76.22740	13:23:03	D	5.40
1286	LUDHIANA	MACHHIWARA	S-NPP	30.97780	76.29180	13:23:03	D	2.00
1287	LUDHIANA	MACHHIWARA	S-NPP	30.97840	76.29580	13:23:03	D	2.00
1288	LUDHIANA	MACHHIWARA	S-NPP	30.98760	76.25260	13:23:03	D	8.30
1289	LUDHIANA	MACHHIWARA	S-NPP	30.99020	76.24790	13:23:03	D	8.30
1290	LUDHIANA	MACHHIWARA	S-NPP	30.99090	76.25190	13:23:03	D	8.30
1291	LUDHIANA	MACHHIWARA	S-NPP	30.99420	76.25120	13:23:03	D	4.40
1292	LUDHIANA	MACHHIWARA	S-NPP	30.99740	76.27130	13:23:03	D	3.70
1293	LUDHIANA	MALOD	S-NPP	30.57960	75.94520	13:23:03	D	3.30
1294	LUDHIANA	MALOD	S-NPP	30.60150	75.95310	13:23:03	D	13.70
1295	LUDHIANA	MALOD	S-NPP	30.68790	75.85600	13:23:03	D	3.50
1296	LUDHIANA	PAKHOWAL	S-NPP	30.63080	75.78000	13:23:03	D	2.10
1297	LUDHIANA	PAKHOWAL	S-NPP	30.65750	75.71090	13:23:03	D	10.60
1298	LUDHIANA	PAKHOWAL	S-NPP	30.65950	75.74420	13:23:03	D	9.90
1299	LUDHIANA	PAKHOWAL	S-NPP	30.66280	75.74350	13:23:03	D	4.70
1300	LUDHIANA	PAKHOWAL	S-NPP	30.66350	75.70530	13:23:03	D	4.80
1301	LUDHIANA	PAKHOWAL	S-NPP	30.66940	75.80530	13:23:03	D	3.10
1302	LUDHIANA	PAKHOWAL	S-NPP	30.68010	75.78620	13:23:03	D	2.00
1303	LUDHIANA	PAKHOWAL	S-NPP	30.68200	75.79840	13:23:03	D	2.60
1304	LUDHIANA	PAKHOWAL	S-NPP	30.68340	75.78540	13:23:03	D	5.00
1305	LUDHIANA	PAKHOWAL	S-NPP	30.68370	75.69290	13:23:03	D	5.40
1306	LUDHIANA	PAKHOWAL	S-NPP	30.68840	75.70030	13:23:03	D	6.90
1307	LUDHIANA	PAKHOWAL	S-NPP	30.73100	75.72910	13:23:03	D	3.10
1308	LUDHIANA	PAKHOWAL	S-NPP	30.76230	75.70960	13:23:03	D	3.40
1309	LUDHIANA	RAIKOT	S-NPP	30.56860	75.50530	13:23:03	D	4.50
1310	LUDHIANA	RAIKOT	S-NPP	30.57600	75.50800	13:23:03	D	4.40
1311	LUDHIANA	RAIKOT	S-NPP	30.59010	75.59420	13:23:03	D	5.60
1312	LUDHIANA	RAIKOT	S-NPP	30.59350	75.59350	13:23:03	D	5.60
1313	LUDHIANA	RAIKOT	S-NPP	30.59400	75.51250	13:23:03	D	1.10
1314	LUDHIANA	RAIKOT	S-NPP	30.59480	75.60170	13:23:03	D	3.30
1315	LUDHIANA	RAIKOT	S-NPP	30.60010	75.52820	13:23:03	D	6.30
1316	LUDHIANA	RAIKOT	S-NPP	30.60340	75.52750	13:23:03	D	6.30
1317	LUDHIANA	RAIKOT	S-NPP	30.60540	75.49720	13:23:03	D	4.40

1318	LUDHIANA	RAIKOT	S-NPP	30.60690	75.63300	13:23:03	D	4.00
1319	LUDHIANA	RAIKOT	S-NPP	30.62620	75.70920	13:23:03	D	7.10
1320	LUDHIANA	RAIKOT	S-NPP	30.64460	75.49760	13:23:03	D	4.80
1321	LUDHIANA	RAIKOT	S-NPP	30.64530	75.50170	13:23:03	D	4.80
1322	LUDHIANA	RAIKOT	S-NPP	30.65830	75.60900	13:23:03	D	8.70
1323	LUDHIANA	RAIKOT	S-NPP	30.65900	75.61310	13:23:03	D	16.10
1324	LUDHIANA	RAIKOT	S-NPP	30.65960	75.60920	13:23:03	D	3.50
1325	LUDHIANA	RAIKOT	S-NPP	30.66030	75.61330	13:23:03	D	16.20
1326	LUDHIANA	RAIKOT	S-NPP	30.66200	75.47670	13:23:03	D	4.50
1327	LUDHIANA	RAIKOT	S-NPP	30.67610	75.52050	13:23:03	D	3.00
1328	LUDHIANA	RAIKOT	S-NPP	30.67820	75.55420	13:23:03	D	7.60
1329	LUDHIANA	RAIKOT	S-NPP	30.67950	75.51980	13:23:03	D	6.40
1330	LUDHIANA	RAIKOT	S-NPP	30.68820	75.55190	13:23:03	D	2.40
1331	LUDHIANA	RAIKOT	S-NPP	30.69630	75.57990	13:23:03	D	5.50
1332	LUDHIANA	RAIKOT	S-NPP	30.71560	75.52890	13:23:03	D	2.00
1333	LUDHIANA	SAMRALA	S-NPP	30.81060	76.16050	13:23:03	D	17.40
1334	LUDHIANA	SIDHWAN BET	S-NPP	30.83360	75.54190	13:23:03	D	2.90
1335	LUDHIANA	SIDHWAN BET	S-NPP	30.83820	75.46420	13:23:03	D	2.20
1336	LUDHIANA	SIDHWAN BET	S-NPP	30.85640	75.40080	13:23:03	D	2.40
1337	LUDHIANA	SIDHWAN BET	S-NPP	30.85850	75.41320	13:23:03	D	6.30
1338	LUDHIANA	SIDHWAN BET	S-NPP	30.86470	75.45030	13:23:03	D	3.00
1339	LUDHIANA	SIDHWAN BET	S-NPP	30.87690	75.52440	13:23:03	D	5.20
1340	LUDHIANA	SIDHWAN BET	S-NPP	30.88340	75.45900	13:23:03	D	4.20
1341	LUDHIANA	SIDHWAN BET	S-NPP	30.89080	75.48300	13:23:03	D	10.40
1342	LUDHIANA	SIDHWAN BET	S-NPP	30.90640	75.64110	13:23:03	D	3.00
1343	LUDHIANA	SIDHWAN BET	S-NPP	30.92300	75.61620	13:23:03	D	4.80
1344	LUDHIANA	SIDHWAN BET	S-NPP	30.93290	75.46510	13:23:03	D	2.80
1345	LUDHIANA	SIDHWAN BET	S-NPP	30.95290	75.38880	13:23:03	D	14.50
1346	LUDHIANA	SIDHWAN BET	S-NPP	30.96100	75.53140	13:23:03	D	2.20
1347	LUDHIANA	SIDHWAN BET	S-NPP	30.96380	75.43340	13:23:03	D	3.70
1348	LUDHIANA	SUDHAR	S-NPP	30.72770	75.60280	13:23:03	D	1.90
1349	LUDHIANA	SUDHAR	S-NPP	30.80770	75.70030	13:23:03	D	4.40
1350	MANSA	BHIKHI	S-NPP	29.97640	75.51060	13:23:03	D	2.60

1351	MANSA	BHIKHI	S-NPP	30.00850	75.49130	13:23:03	D	5.40
1352	MANSA	BHIKHI	S-NPP	30.00980	75.47820	13:23:03	D	10.40
1353	MANSA	BHIKHI	S-NPP	30.01000	75.52090	13:23:03	D	4.40
1354	MANSA	BHIKHI	S-NPP	30.01480	75.57100	13:23:03	D	2.60
1355	MANSA	BHIKHI	S-NPP	30.01490	75.59230	13:23:03	D	10.80
1356	MANSA	BHIKHI	S-NPP	30.01550	75.57510	13:23:03	D	2.60
1357	MANSA	BHIKHI	S-NPP	30.01660	75.49810	13:23:03	D	4.90
1358	MANSA	BHIKHI	S-NPP	30.02750	75.56400	13:23:03	D	3.50
1359	MANSA	BHIKHI	S-NPP	30.02890	75.57220	13:23:03	D	6.70
1360	MANSA	BHIKHI	S-NPP	30.05110	75.60140	13:23:03	D	6.40
1361	MANSA	BHIKHI	S-NPP	30.05440	75.60070	13:23:03	D	5.50
1362	MANSA	BHIKHI	S-NPP	30.05570	75.52370	13:23:03	D	1.40
1363	MANSA	BHIKHI	S-NPP	30.07090	75.44760	13:23:03	D	2.00
1364	MANSA	BHIKHI	S-NPP	30.07260	75.62650	13:23:03	D	2.60
1365	MANSA	BHIKHI	S-NPP	30.07430	75.44690	13:23:03	D	2.00
1366	MANSA	BHIKHI	S-NPP	30.07660	75.58730	13:23:03	D	25.00
1367	MANSA	BHIKHI	S-NPP	30.07990	75.56530	13:23:03	D	3.10
1368	MANSA	BHIKHI	S-NPP	30.08250	75.53920	13:23:03	D	2.20
1369	MANSA	BHIKHI	S-NPP	30.09330	75.56240	13:23:03	D	7.60
1370	MANSA	BHIKHI	S-NPP	30.09400	75.56650	13:23:03	D	7.60
1371	MANSA	BHIKHI	S-NPP	30.10000	75.62470	13:23:03	D	1.80
1372	MANSA	BHIKHI	S-NPP	30.10140	75.61170	13:23:03	D	3.70
1373	MANSA	BHIKHI	S-NPP	30.10310	75.46770	13:23:03	D	6.00
1374	MANSA	BHIKHI	S-NPP	30.10710	75.47110	13:23:03	D	58.30
1375	MANSA	BHIKHI	S-NPP	30.10870	75.54340	13:23:03	D	5.00
1376	MANSA	BHIKHI	S-NPP	30.11080	75.62670	13:23:03	D	36.50
1377	MANSA	BHIKHI	S-NPP	30.11210	75.54260	13:23:03	D	10.00
1378	MANSA	BHIKHI	S-NPP	30.11320	75.46550	13:23:03	D	4.30
1379	MANSA	BHIKHI	S-NPP	30.11340	75.60060	13:23:03	D	9.50
1380	MANSA	BHIKHI	S-NPP	30.11430	75.59750	13:23:03	D	3.30
1381	MANSA	BHIKHI	S-NPP	30.11450	75.47380	13:23:03	D	4.40
1382	MANSA	BHIKHI	S-NPP	30.11490	75.60160	13:23:03	D	7.80
1383	MANSA	BHIKHI	S-NPP	30.11530	75.49930	13:23:03	D	8.80

1384	MANSA	BHIKHI	S-NPP	30.11650	75.46480	13:23:03	D	4.30
1385	MANSA	BHIKHI	S-NPP	30.11670	75.50750	13:23:03	D	4.70
1386	MANSA	BHIKHI	S-NPP	30.11990	75.46410	13:23:03	D	2.60
1387	MANSA	BHIKHI	S-NPP	30.12560	75.58230	13:23:03	D	6.20
1388	MANSA	BHIKHI	S-NPP	30.12740	75.50940	13:23:03	D	5.80
1389	MANSA	BHIKHI	S-NPP	30.13030	75.56850	13:23:03	D	2.00
1390	MANSA	BHIKHI	S-NPP	30.13080	75.50870	13:23:03	D	5.80
1391	MANSA	BHIKHI	S-NPP	30.13410	75.50800	13:23:03	D	2.70
1392	MANSA	BHIKHI	S-NPP	30.14400	75.44160	13:23:03	D	8.30
1393	MANSA	BHIKHI	S-NPP	30.15790	75.37850	13:23:03	D	2.30
1394	MANSA	BHIKHI	S-NPP	30.17070	75.37140	13:23:03	D	2.40
1395	MANSA	BHIKHI	S-NPP	30.17090	75.45710	13:23:03	D	5.70
1396	MANSA	BHIKHI	S-NPP	30.17620	75.40450	13:23:03	D	6.40
1397	MANSA	BUDHLADA	S-NPP	29.75170	75.59240	13:23:03	D	5.30
1398	MANSA	BUDHLADA	S-NPP	29.76450	75.62790	13:23:03	D	11.90
1399	MANSA	BUDHLADA	S-NPP	29.76780	75.62720	13:23:03	D	4.60
1400	MANSA	BUDHLADA	S-NPP	29.77660	75.61680	13:23:03	D	4.70
1401	MANSA	BUDHLADA	S-NPP	29.77990	75.63730	13:23:03	D	24.30
1402	MANSA	BUDHLADA	S-NPP	29.78930	75.58470	13:23:03	D	7.50
1403	MANSA	BUDHLADA	S-NPP	29.79000	75.67760	13:23:03	D	5.40
1404	MANSA	BUDHLADA	S-NPP	29.79280	75.62650	13:23:03	D	5.00
1405	MANSA	BUDHLADA	S-NPP	29.79400	75.57090	13:23:03	D	9.00
1406	MANSA	BUDHLADA	S-NPP	29.79940	75.58250	13:23:03	D	11.50
1407	MANSA	BUDHLADA	S-NPP	29.79940	75.71370	13:23:03	D	21.70
1408	MANSA	BUDHLADA	S-NPP	29.80510	75.49160	13:23:03	D	3.80
1409	MANSA	BUDHLADA	S-NPP	29.80850	75.49090	13:23:03	D	3.80
1410	MANSA	BUDHLADA	S-NPP	29.81820	75.59120	13:23:03	D	1.90
1411	MANSA	BUDHLADA	S-NPP	29.82370	75.62410	13:23:03	D	6.60
1412	MANSA	BUDHLADA	S-NPP	29.82380	75.70890	13:23:03	D	3.70
1413	MANSA	BUDHLADA	S-NPP	29.82510	75.67470	13:23:03	D	4.60
1414	MANSA	BUDHLADA	S-NPP	29.82660	75.47400	13:23:03	D	3.40
1415	MANSA	BUDHLADA	S-NPP	29.83430	75.58340	13:23:03	D	3.80
1416	MANSA	BUDHLADA	S-NPP	29.83440	75.60470	13:23:03	D	5.80

1417	MANSA	BUDHLADA	S-NPP	29.83500	75.58750	13:23:03	D	3.80
1418	MANSA	BUDHLADA	S-NPP	29.83580	75.67660	13:23:03	D	2.30
1419	MANSA	BUDHLADA	S-NPP	29.83770	75.60400	13:23:03	D	4.50
1420	MANSA	BUDHLADA	S-NPP	29.83780	75.66770	13:23:03	D	7.50
1421	MANSA	BUDHLADA	S-NPP	29.83980	75.65880	13:23:03	D	18.40
1422	MANSA	BUDHLADA	S-NPP	29.84040	75.59920	13:23:03	D	4.50
1423	MANSA	BUDHLADA	S-NPP	29.84110	75.60330	13:23:03	D	4.50
1424	MANSA	BUDHLADA	S-NPP	29.84120	75.70940	13:23:03	D	3.20
1425	MANSA	BUDHLADA	S-NPP	29.84310	75.65810	13:23:03	D	18.40
1426	MANSA	BUDHLADA	S-NPP	29.84440	75.62380	13:23:03	D	5.90
1427	MANSA	BUDHLADA	S-NPP	29.84570	75.58950	13:23:03	D	24.20
1428	MANSA	BUDHLADA	S-NPP	29.84890	75.50340	13:23:03	D	4.70
1429	MANSA	BUDHLADA	S-NPP	29.85190	75.66890	13:23:03	D	2.90
1430	MANSA	BUDHLADA	S-NPP	29.85290	75.46400	13:23:03	D	1.90
1431	MANSA	BUDHLADA	S-NPP	29.86000	75.73910	13:23:03	D	22.80
1432	MANSA	BUDHLADA	S-NPP	29.86200	75.70910	13:23:03	D	4.90
1433	MANSA	BUDHLADA	S-NPP	29.86390	75.63660	13:23:03	D	4.00
1434	MANSA	BUDHLADA	S-NPP	29.86460	75.64070	13:23:03	D	4.00
1435	MANSA	BUDHLADA	S-NPP	29.86530	75.72950	13:23:03	D	3.00
1436	MANSA	BUDHLADA	S-NPP	29.86820	75.38410	13:23:03	D	9.80
1437	MANSA	BUDHLADA	S-NPP	29.86850	75.51630	13:23:03	D	7.60
1438	MANSA	BUDHLADA	S-NPP	29.86870	75.74990	13:23:03	D	4.00
1439	MANSA	BUDHLADA	S-NPP	29.86900	75.40980	13:23:03	D	3.70
1440	MANSA	BUDHLADA	S-NPP	29.86900	75.43480	13:23:03	D	2.40
1441	MANSA	BUDHLADA	S-NPP	29.86920	75.54170	13:23:03	D	2.50
1442	MANSA	BUDHLADA	S-NPP	29.86980	75.43540	13:23:03	D	2.80
1443	MANSA	BUDHLADA	S-NPP	29.87170	75.45130	13:23:03	D	4.10
1444	MANSA	BUDHLADA	S-NPP	29.87180	75.51550	13:23:03	D	6.70
1445	MANSA	BUDHLADA	S-NPP	29.87190	75.44780	13:23:03	D	4.30
1446	MANSA	BUDHLADA	S-NPP	29.87990	75.56500	13:23:03	D	7.60
1447	MANSA	BUDHLADA	S-NPP	29.88150	75.50560	13:23:03	D	3.50
1448	MANSA	BUDHLADA	S-NPP	29.88200	75.74710	13:23:03	D	3.70
1449	MANSA	BUDHLADA	S-NPP	29.88220	75.50980	13:23:03	D	3.50

1450	MANSA	BUDHLADA	S-NPP	29.88610	75.72930	13:23:03	D	3.20
1451	MANSA	BUDHLADA	S-NPP	29.88670	75.66980	13:23:03	D	2.30
1452	MANSA	BUDHLADA	S-NPP	29.88940	75.55870	13:23:03	D	8.00
1453	MANSA	BUDHLADA	S-NPP	29.88980	75.55510	13:23:03	D	3.70
1454	MANSA	BUDHLADA	S-NPP	29.89050	75.55920	13:23:03	D	3.70
1455	MANSA	BUDHLADA	S-NPP	29.89250	75.55020	13:23:03	D	4.20
1456	MANSA	BUDHLADA	S-NPP	29.89610	75.72710	13:23:03	D	2.10
1457	MANSA	BUDHLADA	S-NPP	29.90010	75.66690	13:23:03	D	9.30
1458	MANSA	BUDHLADA	S-NPP	29.90210	75.76380	13:23:03	D	45.50
1459	MANSA	BUDHLADA	S-NPP	29.91350	75.74870	13:23:03	D	7.80
1460	MANSA	BUDHLADA	S-NPP	29.91550	75.76100	13:23:03	D	6.30
1461	MANSA	BUDHLADA	S-NPP	29.91690	75.65550	13:23:03	D	5.40
1462	MANSA	BUDHLADA	S-NPP	29.91950	75.60820	13:23:03	D	1.90
1463	MANSA	BUDHLADA	S-NPP	29.93000	75.52500	13:23:03	D	9.90
1464	MANSA	BUDHLADA	S-NPP	29.93370	75.65190	13:23:03	D	7.50
1465	MANSA	BUDHLADA	S-NPP	29.93960	75.62510	13:23:03	D	27.50
1466	MANSA	BUDHLADA	S-NPP	29.94370	75.62850	13:23:03	D	3.60
1467	MANSA	BUDHLADA	S-NPP	29.95910	75.61660	13:23:03	D	4.20
1468	MANSA	BUDHLADA	S-NPP	29.96440	75.56440	13:23:03	D	2.50
1469	MANSA	BUDHLADA	S-NPP	29.96560	75.50860	13:23:03	D	2.70
1470	MANSA	BUDHLADA	S-NPP	29.96580	75.59390	13:23:03	D	6.00
1471	MANSA	BUDHLADA	S-NPP	29.96650	75.64050	13:23:03	D	3.00
1472	MANSA	BUDHLADA	S-NPP	29.96770	75.56370	13:23:03	D	9.00
1473	MANSA	BUDHLADA	S-NPP	29.97450	75.60480	13:23:03	D	6.40
1474	MANSA	BUDHLADA	S-NPP	29.97580	75.61300	13:23:03	D	6.10
1475	MANSA	BUDHLADA	S-NPP	29.97720	75.59990	13:23:03	D	2.60
1476	MANSA	BUDHLADA	S-NPP	29.97780	75.60400	13:23:03	D	6.40
1477	MANSA	BUDHLADA	S-NPP	29.97990	75.61630	13:23:03	D	6.10
1478	MANSA	BUDHLADA	S-NPP	29.98660	75.63610	13:23:03	D	2.50
1479	MANSA	BUDHLADA	S-NPP	29.98730	75.64020	13:23:03	D	2.50
1480	MANSA	BUDHLADA	S-NPP	30.00270	75.58590	13:23:03	D	8.30
1481	MANSA	BUDHLADA	S-NPP	30.00350	75.58620	13:23:03	D	24.20
1482	MANSA	BUDHLADA	S-NPP	30.00890	75.59780	13:23:03	D	4.90

1483	MANSA	BUDHLADA	S-NPP	30.01210	75.64330	13:23:03	D	8.40
1484	MANSA	BUDHLADA	S-NPP	30.01220	75.59710	13:23:03	D	11.80
1485	MANSA	BUDHLADA	S-NPP	30.01300	75.64370	13:23:03	D	7.30
1486	MANSA	BUDHLADA	S-NPP	30.02240	75.63740	13:23:03	D	2.60
1487	MANSA	BUDHLADA	S-NPP	30.02310	75.66270	13:23:03	D	2.70
1488	MANSA	BUDHLADA	S-NPP	30.03240	75.65640	13:23:03	D	9.90
1489	MANSA	BUDHLADA	TERRA	30.02300	75.61800	11:27:39	D	15.30
1490	MANSA	JHUNIR	S-NPP	29.75680	75.39060	13:23:03	D	2.90
1491	MANSA	JHUNIR	S-NPP	29.76020	75.38980	13:23:03	D	2.90
1492	MANSA	JHUNIR	S-NPP	29.76560	75.40150	13:23:03	D	2.40
1493	MANSA	JHUNIR	S-NPP	29.77430	75.39100	13:23:03	D	4.00
1494	MANSA	JHUNIR	S-NPP	29.79020	75.31850	13:23:03	D	3.90
1495	MANSA	JHUNIR	S-NPP	29.79660	75.37750	13:23:03	D	3.90
1496	MANSA	JHUNIR	S-NPP	29.81970	75.41120	13:23:03	D	3.60
1497	MANSA	JHUNIR	S-NPP	29.82370	75.41460	13:23:03	D	3.80
1498	MANSA	JHUNIR	S-NPP	29.82640	75.24120	13:23:03	D	6.10
1499	MANSA	JHUNIR	S-NPP	29.87370	75.29230	13:23:03	D	4.00
1500	MANSA	JHUNIR	S-NPP	29.88200	75.32070	13:23:03	D	1.80
1501	MANSA	JHUNIR	S-NPP	29.89090	75.33170	13:23:03	D	3.50
1502	MANSA	JHUNIR	S-NPP	29.91660	75.33900	13:23:03	D	4.50
1503	MANSA	JHUNIR	S-NPP	29.93900	75.22150	13:23:03	D	4.70
1504	MANSA	JHUNIR	S-NPP	29.93940	75.20480	13:23:03	D	2.10
1505	MANSA	JHUNIR	S-NPP	29.94830	75.21580	13:23:03	D	2.00
1506	MANSA	JHUNIR	S-NPP	29.94930	75.26330	13:23:03	D	7.40
1507	MANSA	JHUNIR	TERRA	29.79900	75.39900	11:27:39	D	11.40
1508	MANSA	MANSA	S-NPP	29.87150	75.38340	13:23:03	D	9.80
1509	MANSA	MANSA	S-NPP	29.87830	75.38190	13:23:03	D	7.50
1510	MANSA	MANSA	S-NPP	29.90270	75.40240	13:23:03	D	3.60
1511	MANSA	MANSA	S-NPP	29.91280	75.40020	13:23:03	D	4.10
1512	MANSA	MANSA	S-NPP	29.92090	75.40700	13:23:03	D	10.40
1513	MANSA	MANSA	S-NPP	29.93120	75.44770	13:23:03	D	3.00
1514	MANSA	MANSA	S-NPP	29.93570	75.39080	13:23:03	D	3.90
1515	MANSA	MANSA	S-NPP	29.94030	75.37690	13:23:03	D	43.40

1516	MANSA	MANSA	S-NPP	29.94160	75.34220	13:23:03	D	4.80
1517	MANSA	MANSA	S-NPP	29.94370	75.37620	13:23:03	D	10.00
1518	MANSA	MANSA	S-NPP	29.95520	75.38220	13:23:03	D	4.90
1519	MANSA	MANSA	S-NPP	29.95700	75.30850	13:23:03	D	3.80
1520	MANSA	MANSA	S-NPP	29.95860	75.38150	13:23:03	D	3.90
1521	MANSA	MANSA	S-NPP	29.96150	75.46250	13:23:03	D	8.80
1522	MANSA	MANSA	S-NPP	29.96280	75.44930	13:23:03	D	9.10
1523	MANSA	MANSA	S-NPP	29.96340	75.41060	13:23:03	D	6.00
1524	MANSA	MANSA	S-NPP	29.96410	75.41470	13:23:03	D	6.00
1525	MANSA	MANSA	S-NPP	29.99450	75.36560	13:23:03	D	4.00
1526	MANSA	MANSA	S-NPP	29.99790	75.36490	13:23:03	D	4.00
1527	MANSA	MANSA	S-NPP	30.00980	75.31050	13:23:03	D	5.50
1528	MANSA	MANSA	S-NPP	30.01310	75.30980	13:23:03	D	1.90
1529	MANSA	MANSA	S-NPP	30.02730	75.31100	13:23:03	D	14.80
1530	MANSA	MANSA	S-NPP	30.03670	75.47230	13:23:03	D	3.60
1531	MANSA	MANSA	S-NPP	30.03740	75.47640	13:23:03	D	3.60
1532	MANSA	MANSA	S-NPP	30.05800	75.39040	13:23:03	D	2.60
1533	MANSA	MANSA	S-NPP	30.06200	75.39380	13:23:03	D	4.80
1534	MANSA	MANSA	S-NPP	30.07950	75.39420	13:23:03	D	5.30
1535	MANSA	MANSA	S-NPP	30.08060	75.39550	13:23:03	D	17.90
1536	MANSA	MANSA	S-NPP	30.08090	75.33520	13:23:03	D	7.40
1537	MANSA	MANSA	S-NPP	30.08430	75.33440	13:23:03	D	10.00
1538	MANSA	MANSA	S-NPP	30.08930	75.38500	13:23:03	D	3.60
1539	MANSA	MANSA	S-NPP	30.09000	75.38910	13:23:03	D	3.60
1540	MANSA	MANSA	S-NPP	30.09330	75.38840	13:23:03	D	2.10
1541	MANSA	MANSA	S-NPP	30.09400	75.39250	13:23:03	D	6.00
1542	MANSA	MANSA	S-NPP	30.10120	75.35220	13:23:03	D	10.20
1543	MANSA	MANSA	S-NPP	30.10320	75.34320	13:23:03	D	4.70
1544	MANSA	SARDULGARH	S-NPP	29.60590	75.24420	13:23:03	D	2.30
1545	MANSA	SARDULGARH	S-NPP	29.64400	75.22000	13:23:03	D	11.80
1546	MANSA	SARDULGARH	S-NPP	29.65490	75.22190	13:23:03	D	2.70
1547	MANSA	SARDULGARH	S-NPP	29.66900	75.20140	13:23:03	D	4.30
1548	MANSA	SARDULGARH	S-NPP	29.68000	75.22510	13:23:03	D	6.90

1549	MANSA	SARDULGARH	S-NPP	29.71590	75.20840	13:23:03	D	13.60
1550	MANSA	SARDULGARH	S-NPP	29.72050	75.32020	13:23:03	D	2.20
1551	MANSA	SARDULGARH	S-NPP	29.74010	75.31220	13:23:03	D	2.20
1552	MANSA	SARDULGARH	S-NPP	29.75790	75.35580	13:23:03	D	6.90
1553	MANSA	SARDULGARH	S-NPP	29.78740	75.30180	13:23:03	D	4.50
1554	MANSA	SARDULGARH	S-NPP	29.80490	75.28070	13:23:03	D	6.70
1555	MOGA	BAGHA PURANA	S-NPP	30.49660	75.01160	13:23:03	D	4.20
1556	MOGA	BAGHA PURANA	S-NPP	30.50000	75.01080	13:23:03	D	60.20
1557	MOGA	BAGHA PURANA	S-NPP	30.51570	75.02040	13:23:03	D	1.80
1558	MOGA	BAGHA PURANA	S-NPP	30.51780	75.03310	13:23:03	D	2.60
1559	MOGA	BAGHA PURANA	S-NPP	30.52980	74.99970	13:23:03	D	5.30
1560	MOGA	BAGHA PURANA	S-NPP	30.53050	75.00400	13:23:03	D	12.90
1561	MOGA	BAGHA PURANA	S-NPP	30.53390	75.00320	13:23:03	D	3.40
1562	MOGA	BAGHA PURANA	S-NPP	30.53650	74.99820	13:23:03	D	4.40
1563	MOGA	BAGHA PURANA	S-NPP	30.53900	75.05460	13:23:03	D	3.10
1564	MOGA	BAGHA PURANA	S-NPP	30.53990	74.99750	13:23:03	D	5.70
1565	MOGA	BAGHA PURANA	S-NPP	30.54260	74.99250	13:23:03	D	5.70
1566	MOGA	BAGHA PURANA	S-NPP	30.54810	75.00440	13:23:03	D	11.10
1567	MOGA	BAGHA PURANA	S-NPP	30.55180	75.04730	13:23:03	D	2.80
1568	MOGA	BAGHA PURANA	S-NPP	30.55810	75.08520	13:23:03	D	3.50
1569	MOGA	BAGHA PURANA	S-NPP	30.56150	75.08440	13:23:03	D	8.30
1570	MOGA	BAGHA PURANA	S-NPP	30.57290	75.06950	13:23:03	D	2.70
1571	MOGA	BAGHA PURANA	S-NPP	30.57910	75.08550	13:23:03	D	26.30
1572	MOGA	BAGHA PURANA	S-NPP	30.58250	75.00170	13:23:03	D	4.10
1573	MOGA	BAGHA PURANA	S-NPP	30.58320	75.00600	13:23:03	D	4.10
1574	MOGA	BAGHA PURANA	S-NPP	30.58930	75.08320	13:23:03	D	8.00
1575	MOGA	BAGHA PURANA	S-NPP	30.59030	75.04810	13:23:03	D	24.70
1576	MOGA	BAGHA PURANA	S-NPP	30.59190	75.07830	13:23:03	D	5.50
1577	MOGA	BAGHA PURANA	S-NPP	30.59370	75.04730	13:23:03	D	6.40
1578	MOGA	BAGHA PURANA	S-NPP	30.65230	75.22970	13:23:03	D	3.40
1579	MOGA	BAGHA PURANA	S-NPP	30.65270	75.16900	13:23:03	D	11.00
1580	MOGA	BAGHA PURANA	S-NPP	30.65480	75.07720	13:23:03	D	2.60
1581	MOGA	BAGHA PURANA	S-NPP	30.65600	75.16830	13:23:03	D	5.00

1582	MOGA	BAGHA PURANA	S-NPP	30.65820	75.07650	13:23:03	D	2.60
1583	MOGA	BAGHA PURANA	S-NPP	30.66390	75.00530	13:23:03	D	13.70
1584	MOGA	BAGHA PURANA	S-NPP	30.66720	75.00450	13:23:03	D	13.70
1585	MOGA	BAGHA PURANA	S-NPP	30.66760	75.00530	13:23:03	D	23.30
1586	MOGA	BAGHA PURANA	S-NPP	30.67130	75.11270	13:23:03	D	1.80
1587	MOGA	BAGHA PURANA	S-NPP	30.67780	75.06770	13:23:03	D	4.70
1588	MOGA	BAGHA PURANA	S-NPP	30.68770	75.16990	13:23:03	D	9.40
1589	MOGA	BAGHA PURANA	S-NPP	30.68840	75.17400	13:23:03	D	9.40
1590	MOGA	BAGHA PURANA	S-NPP	30.69520	75.17250	13:23:03	D	6.00
1591	MOGA	BAGHA PURANA	S-NPP	30.69560	75.10810	13:23:03	D	2.10
1592	MOGA	BAGHA PURANA	S-NPP	30.69600	75.17320	13:23:03	D	2.90
1593	MOGA	BAGHA PURANA	S-NPP	30.69640	75.13400	13:23:03	D	14.90
1594	MOGA	BAGHA PURANA	S-NPP	30.72730	74.92170	13:23:03	D	2.80
1595	MOGA	BAGHA PURANA	S-NPP	30.72760	75.04870	13:23:03	D	3.10
1596	MOGA	BAGHA PURANA	S-NPP	30.73200	75.01270	13:23:03	D	1.90
1597	MOGA	BAGHA PURANA	S-NPP	30.73260	74.91170	13:23:03	D	1.90
1598	MOGA	BAGHA PURANA	AQUA	30.51700	75.01700	14:34:27	D	43.80
1599	MOGA	KOT ISE KHAN AT DHARAMKOT	S-NPP	30.86710	75.21350	13:23:03	D	3.00
1600	MOGA	KOT ISE KHAN AT DHARAMKOT	S-NPP	30.87250	75.22520	13:23:03	D	2.70
1601	MOGA	KOT ISE KHAN AT DHARAMKOT	S-NPP	30.88060	75.10640	13:23:03	D	5.00
1602	MOGA	KOT ISE KHAN AT DHARAMKOT	S-NPP	30.88420	75.29590	13:23:03	D	3.90
1603	MOGA	KOT ISE KHAN AT DHARAMKOT	S-NPP	30.88910	75.17830	13:23:03	D	3.70
1604	MOGA	KOT ISE KHAN AT DHARAMKOT	S-NPP	30.89250	75.17750	13:23:03	D	3.70
1605	MOGA	KOT ISE KHAN AT DHARAMKOT	S-NPP	30.89300	75.30680	13:23:03	D	6.00
1606	MOGA	KOT ISE KHAN AT DHARAMKOT	S-NPP	30.89370	75.31100	13:23:03	D	6.00
1607	MOGA	KOT ISE KHAN AT DHARAMKOT	S-NPP	30.89450	75.35810	13:23:03	D	11.30
1608	MOGA	KOT ISE KHAN AT DHARAMKOT	S-NPP	30.90090	75.27070	13:23:03	D	4.80
1609	MOGA	KOT ISE KHAN AT DHARAMKOT	S-NPP	30.90460	75.35580	13:23:03	D	3.30
1610	MOGA	KOT ISE KHAN AT DHARAMKOT	S-NPP	30.90560	75.27820	13:23:03	D	5.70
1611	MOGA	KOT ISE KHAN AT DHARAMKOT	S-NPP	30.90630	75.28240	13:23:03	D	5.70
1612	MOGA	KOT ISE KHAN AT DHARAMKOT	S-NPP	30.91400	75.05190	13:23:03	D	33.60
1613	MOGA	KOT ISE KHAN AT DHARAMKOT	S-NPP	30.93070	75.34570	13:23:03	D	3.10
1614	MOGA	KOT ISE KHAN AT DHARAMKOT	S-NPP	30.96050	75.14140	13:23:03	D	3.50

1615	MOGA	KOT ISE KHAN AT DHARAMKOT	S-NPP	30.96950	75.19570	13:23:03	D	4.10
1616	MOGA	KOT ISE KHAN AT DHARAMKOT	S-NPP	30.98220	75.33510	13:23:03	D	3.20
1617	MOGA	KOT ISE KHAN AT DHARAMKOT	S-NPP	31.03760	75.22500	13:23:03	D	3.30
1618	MOGA	KOT ISE KHAN AT DHARAMKOT	S-NPP	31.04390	75.15880	13:23:03	D	3.50
1619	MOGA	MOGA-1	S-NPP	30.70790	75.35530	13:23:03	D	20.30
1620	MOGA	MOGA-1	S-NPP	30.71060	75.37180	13:23:03	D	3.70
1621	MOGA	MOGA-1	S-NPP	30.71130	75.37600	13:23:03	D	3.70
1622	MOGA	MOGA-1	S-NPP	30.71250	75.31980	13:23:03	D	9.80
1623	MOGA	MOGA-1	S-NPP	30.71260	75.34130	13:23:03	D	2.50
1624	MOGA	MOGA-1	S-NPP	30.72100	75.30150	13:23:03	D	3.70
1625	MOGA	MOGA-1	S-NPP	30.72250	75.20620	13:23:03	D	1.90
1626	MOGA	MOGA-1	S-NPP	30.73100	75.15230	13:23:03	D	5.50
1627	MOGA	MOGA-1	S-NPP	30.73130	75.34220	13:23:03	D	5.90
1628	MOGA	MOGA-1	S-NPP	30.73170	75.15650	13:23:03	D	5.50
1629	MOGA	MOGA-1	S-NPP	30.73330	75.33320	13:23:03	D	4.70
1630	MOGA	MOGA-1	S-NPP	30.74350	75.35240	13:23:03	D	3.40
1631	MOGA	MOGA-1	S-NPP	30.74440	75.14930	13:23:03	D	9.30
1632	MOGA	MOGA-1	S-NPP	30.74530	75.17520	13:23:03	D	12.80
1633	MOGA	MOGA-1	S-NPP	30.74850	75.15280	13:23:03	D	4.50
1634	MOGA	MOGA-1	S-NPP	30.74870	75.32120	13:23:03	D	2.80
1635	MOGA	MOGA-1	S-NPP	30.75000	75.30800	13:23:03	D	1.40
1636	MOGA	MOGA-1	S-NPP	30.75720	75.26760	13:23:03	D	3.30
1637	MOGA	MOGA-1	S-NPP	30.76280	75.32230	13:23:03	D	2.60
1638	MOGA	MOGA-1	S-NPP	30.76890	75.19150	13:23:03	D	7.70
1639	MOGA	MOGA-1	S-NPP	30.77440	75.37130	13:23:03	D	4.30
1640	MOGA	MOGA-1	S-NPP	30.77610	75.15090	13:23:03	D	3.60
1641	MOGA	MOGA-1	S-NPP	30.77630	75.17260	13:23:03	D	6.00
1642	MOGA	MOGA-1	S-NPP	30.77770	75.37060	13:23:03	D	6.30
1643	MOGA	MOGA-1	S-NPP	30.79740	75.23710	13:23:03	D	3.00
1644	MOGA	MOGA-1	S-NPP	30.79780	75.34470	13:23:03	D	3.60
1645	MOGA	MOGA-1	S-NPP	30.80080	75.23630	13:23:03	D	3.00
1646	MOGA	MOGA-1	S-NPP	30.81380	75.31530	13:23:03	D	14.00
1647	MOGA	MOGA-1	S-NPP	30.81720	75.31450	13:23:03	D	4.80

1648	MOGA	MOGA-1	S-NPP	30.81930	75.34850	13:23:03	D	8.40
1649	MOGA	MOGA-1	S-NPP	30.82060	75.33530	13:23:03	D	11.60
1650	MOGA	MOGA-1	S-NPP	30.82180	75.30060	13:23:03	D	1.90
1651	MOGA	MOGA-1	S-NPP	30.82250	75.32630	13:23:03	D	13.60
1652	MOGA	MOGA-1	S-NPP	30.82360	75.26630	13:23:03	D	3.20
1653	MOGA	MOGA-1	S-NPP	30.83080	75.22590	13:23:03	D	4.30
1654	MOGA	MOGA-1	S-NPP	30.83880	75.21110	13:23:03	D	3.90
1655	MOGA	MOGA-1	S-NPP	30.83960	75.23690	13:23:03	D	5.70
1656	MOGA	MOGA-1	S-NPP	30.84630	75.23540	13:23:03	D	1.70
1657	MOGA	MOGA-1	S-NPP	30.85960	75.21080	13:23:03	D	3.20
1658	MOGA	MOGA-1	S-NPP	30.86300	75.21010	13:23:03	D	3.20
1659	MOGA	MOGA-1	S-NPP	30.86760	75.34260	13:23:03	D	18.50
1660	MOGA	MOGA-1	AQUA	30.73100	75.36100	14:34:27	D	66.60
1661	MOGA	MOGA-1	AQUA	30.73300	75.36600	14:34:27	D	57.50
1662	MOGA	MOGA-2	S-NPP	30.75960	75.09380	13:23:03	D	3.30
1663	MOGA	MOGA-2	S-NPP	30.76020	74.97130	13:23:03	D	6.00
1664	MOGA	MOGA-2	S-NPP	30.76090	74.97550	13:23:03	D	6.00
1665	MOGA	MOGA-2	S-NPP	30.77450	75.09910	13:23:03	D	2.50
1666	MOGA	MOGA-2	S-NPP	30.78370	75.04910	13:23:03	D	4.50
1667	MOGA	MOGA-2	S-NPP	30.78370	75.04980	13:23:03	D	7.30
1668	MOGA	MOGA-2	S-NPP	30.78440	75.05330	13:23:03	D	4.80
1669	MOGA	MOGA-2	S-NPP	30.80230	75.09790	13:23:03	D	3.50
1670	MOGA	MOGA-2	S-NPP	30.81390	75.02120	13:23:03	D	4.50
1671	MOGA	MOGA-2	S-NPP	30.82030	74.97600	13:23:03	D	3.50
1672	MOGA	MOGA-2	S-NPP	30.82120	75.00200	13:23:03	D	2.20
1673	MOGA	MOGA-2	S-NPP	30.82390	74.99710	13:23:03	D	6.40
1674	MOGA	MOGA-2	S-NPP	30.82760	75.03990	13:23:03	D	2.50
1675	MOGA	MOGA-2	S-NPP	30.83220	75.13030	13:23:03	D	4.10
1676	MOGA	MOGA-2	S-NPP	30.85740	75.05070	13:23:03	D	2.60
1677	MOGA	MOGA-2	S-NPP	30.85820	74.97180	13:23:03	D	3.50
1678	MOGA	MOGA-2	S-NPP	30.85890	74.97600	13:23:03	D	3.80
1679	MOGA	MOGA-2	S-NPP	30.86400	75.02740	13:23:03	D	2.80
1680	MOGA	MOGA-2	S-NPP	30.88410	75.00100	13:23:03	D	2.10

1681	MOGA	MOGA-2	S-NPP	30.88450	75.00180	13:23:03	D	8.50
1682	MOGA	MOGA-2	S-NPP	30.88650	74.99260	13:23:03	D	2.00
1683	MOGA	MOGA-2	S-NPP	30.88720	74.99680	13:23:03	D	8.50
1684	MOGA	NIHAL SINGH	S-NPP	30.51400	75.28150	13:23:03	D	9.10
1685	MOGA	NIHAL SINGH	S-NPP	30.51470	75.28570	13:23:03	D	5.70
1686	MOGA	NIHAL SINGH	S-NPP	30.52850	75.34720	13:23:03	D	9.30
1687	MOGA	NIHAL SINGH	S-NPP	30.53300	75.18640	13:23:03	D	2.50
1688	MOGA	NIHAL SINGH	S-NPP	30.54030	75.29290	13:23:03	D	11.60
1689	MOGA	NIHAL SINGH	S-NPP	30.54050	75.18910	13:23:03	D	8.10
1690	MOGA	NIHAL SINGH	S-NPP	30.54120	75.19330	13:23:03	D	6.90
1691	MOGA	NIHAL SINGH	S-NPP	30.54180	75.32270	13:23:03	D	5.00
1692	MOGA	NIHAL SINGH	S-NPP	30.54380	75.18840	13:23:03	D	3.30
1693	MOGA	NIHAL SINGH	S-NPP	30.54530	75.36490	13:23:03	D	8.10
1694	MOGA	NIHAL SINGH	S-NPP	30.54870	75.36420	13:23:03	D	8.10
1695	MOGA	NIHAL SINGH	S-NPP	30.54890	75.40710	13:23:03	D	2.40
1696	MOGA	NIHAL SINGH	S-NPP	30.55750	75.37510	13:23:03	D	8.20
1697	MOGA	NIHAL SINGH	S-NPP	30.55940	75.34460	13:23:03	D	10.60
1698	MOGA	NIHAL SINGH	S-NPP	30.56270	75.34390	13:23:03	D	5.70
1699	MOGA	NIHAL SINGH	S-NPP	30.56700	75.24380	13:23:03	D	5.60
1700	MOGA	NIHAL SINGH	S-NPP	30.56810	75.18730	13:23:03	D	3.20
1701	MOGA	NIHAL SINGH	S-NPP	30.57860	75.27150	13:23:03	D	20.50
1702	MOGA	NIHAL SINGH	S-NPP	30.58180	75.22750	13:23:03	D	1.40
1703	MOGA	NIHAL SINGH	S-NPP	30.58230	75.37820	13:23:03	D	2.30
1704	MOGA	NIHAL SINGH	S-NPP	30.58440	75.39060	13:23:03	D	2.90
1705	MOGA	NIHAL SINGH	S-NPP	30.58500	75.37330	13:23:03	D	2.30
1706	MOGA	NIHAL SINGH	S-NPP	30.58790	75.17920	13:23:03	D	3.00
1707	MOGA	NIHAL SINGH	S-NPP	30.58830	75.18280	13:23:03	D	1.80
1708	MOGA	NIHAL SINGH	S-NPP	30.59700	75.34060	13:23:03	D	22.30
1709	MOGA	NIHAL SINGH	S-NPP	30.59770	75.21600	13:23:03	D	2.30
1710	MOGA	NIHAL SINGH	S-NPP	30.60220	75.28780	13:23:03	D	5.00
1711	MOGA	NIHAL SINGH	S-NPP	30.60510	75.34740	13:23:03	D	3.40
1712	MOGA	NIHAL SINGH	S-NPP	30.60580	75.35160	13:23:03	D	5.20
1713	MOGA	NIHAL SINGH	S-NPP	30.61300	75.30750	13:23:03	D	1.90

1714	MOGA	NIHAL SINGH	S-NPP	30.61730	75.22890	13:23:03	D	3.50
1715	MOGA	NIHAL SINGH	S-NPP	30.61990	75.22400	13:23:03	D	1.90
1716	MOGA	NIHAL SINGH	S-NPP	30.62700	75.28720	13:23:03	D	5.80
1717	MOGA	NIHAL SINGH	S-NPP	30.62740	75.22660	13:23:03	D	8.20
1718	MOGA	NIHAL SINGH	S-NPP	30.62760	75.26980	13:23:03	D	1.40
1719	MOGA	NIHAL SINGH	S-NPP	30.63410	75.22520	13:23:03	D	31.40
1720	MOGA	NIHAL SINGH	S-NPP	30.63520	75.31550	13:23:03	D	4.00
1721	MOGA	NIHAL SINGH	S-NPP	30.64130	75.30990	13:23:03	D	13.70
1722	MOGA	NIHAL SINGH	S-NPP	30.65300	75.23390	13:23:03	D	3.40
1723	MOGA	NIHAL SINGH	S-NPP	30.66200	75.28800	13:23:03	D	4.00
1724	MOGA	NIHAL SINGH	S-NPP	30.66540	75.28730	13:23:03	D	4.00
1725	MOGA	NIHAL SINGH	S-NPP	30.67040	75.38070	13:23:03	D	8.30
1726	MOGA	NIHAL SINGH	S-NPP	30.68700	75.31260	13:23:03	D	1.70
1727	MOGA	NIHAL SINGH	S-NPP	30.69090	75.29450	13:23:03	D	16.10
1728	MOGA	NIHAL SINGH	S-NPP	30.69600	75.22000	13:23:03	D	13.80
1729	MOGA	NIHAL SINGH	S-NPP	30.69760	75.27150	13:23:03	D	2.00
1730	MOGA	NIHAL SINGH	S-NPP	30.70010	75.22340	13:23:03	D	13.40
1731	MOGA	NIHAL SINGH	S-NPP	30.70100	75.29230	13:23:03	D	4.70
1732	MOGA	NIHAL SINGH	S-NPP	30.70790	75.24400	13:23:03	D	5.80
1733	MOGA	NIHAL SINGH	S-NPP	30.71590	75.22930	13:23:03	D	4.30
1734	MOGA	NIHAL SINGH	TERRA	30.55200	75.36600	11:27:39	D	12.10
1735	MUKTSAR	KOT BHAI AT GIDDERBAHA	S-NPP	30.15280	74.61930	13:23:03	D	6.40
1736	MUKTSAR	KOT BHAI AT GIDDERBAHA	S-NPP	30.17890	74.61450	13:23:03	D	30.20
1737	MUKTSAR	KOT BHAI AT GIDDERBAHA	S-NPP	30.18250	74.71700	13:23:03	D	5.70
1738	MUKTSAR	KOT BHAI AT GIDDERBAHA	S-NPP	30.18420	74.72010	13:23:03	D	5.70
1739	MUKTSAR	KOT BHAI AT GIDDERBAHA	S-NPP	30.19120	74.56200	13:23:03	D	5.30
1740	MUKTSAR	KOT BHAI AT GIDDERBAHA	S-NPP	30.19280	74.71470	13:23:03	D	9.50
1741	MUKTSAR	KOT BHAI AT GIDDERBAHA	S-NPP	30.19470	74.56120	13:23:03	D	5.30
1742	MUKTSAR	KOT BHAI AT GIDDERBAHA	S-NPP	30.20100	74.61850	13:23:03	D	12.50
1743	MUKTSAR	KOT BHAI AT GIDDERBAHA	S-NPP	30.20250	74.62720	13:23:03	D	11.80
1744	MUKTSAR	KOT BHAI AT GIDDERBAHA	S-NPP	30.21450	74.69630	13:23:03	D	2.70
1745	MUKTSAR	KOT BHAI AT GIDDERBAHA	S-NPP	30.22580	74.61730	13:23:03	D	3.20
1746	MUKTSAR	KOT BHAI AT GIDDERBAHA	S-NPP	30.24820	74.70660	13:23:03	D	9.50

1747	MUKTSAR	KOT BHAI AT GIDDERBAHA	S-NPP	30.25360	74.69640	13:23:03	D	6.80
1748	MUKTSAR	KOT BHAI AT GIDDERBAHA	S-NPP	30.25580	74.64650	13:23:03	D	5.30
1749	MUKTSAR	KOT BHAI AT GIDDERBAHA	S-NPP	30.25880	74.56010	13:23:03	D	3.60
1750	MUKTSAR	KOT BHAI AT GIDDERBAHA	S-NPP	30.27760	74.62800	13:23:03	D	3.30
1751	MUKTSAR	KOT BHAI AT GIDDERBAHA	S-NPP	30.27860	74.62420	13:23:03	D	3.10
1752	MUKTSAR	KOT BHAI AT GIDDERBAHA	S-NPP	30.27870	74.54290	13:23:03	D	3.30
1753	MUKTSAR	KOT BHAI AT GIDDERBAHA	S-NPP	30.28940	74.56310	13:23:03	D	3.90
1754	MUKTSAR	KOT BHAI AT GIDDERBAHA	S-NPP	30.29170	74.71990	13:23:03	D	2.40
1755	MUKTSAR	KOT BHAI AT GIDDERBAHA	S-NPP	30.29240	74.72420	13:23:03	D	2.40
1756	MUKTSAR	KOT BHAI AT GIDDERBAHA	S-NPP	30.29370	74.72310	13:23:03	D	4.90
1757	MUKTSAR	KOT BHAI AT GIDDERBAHA	S-NPP	30.29460	74.63410	13:23:03	D	2.70
1758	MUKTSAR	KOT BHAI AT GIDDERBAHA	S-NPP	30.29630	74.56150	13:23:03	D	4.60
1759	MUKTSAR	KOT BHAI AT GIDDERBAHA	S-NPP	30.29740	74.69170	13:23:03	D	3.80
1760	MUKTSAR	KOT BHAI AT GIDDERBAHA	S-NPP	30.30160	74.69530	13:23:03	D	24.70
1761	MUKTSAR	KOT BHAI AT GIDDERBAHA	S-NPP	30.30820	74.52710	13:23:03	D	6.00
1762	MUKTSAR	KOT BHAI AT GIDDERBAHA	S-NPP	30.31560	74.71450	13:23:03	D	2.10
1763	MUKTSAR	KOT BHAI AT GIDDERBAHA	S-NPP	30.32990	74.54930	13:23:03	D	5.90
1764	MUKTSAR	KOT BHAI AT GIDDERBAHA	S-NPP	30.33370	74.53030	13:23:03	D	3.30
1765	MUKTSAR	KOT BHAI AT GIDDERBAHA	S-NPP	30.34130	74.73990	13:23:03	D	3.70
1766	MUKTSAR	KOT BHAI AT GIDDERBAHA	S-NPP	30.34350	74.75280	13:23:03	D	8.80
1767	MUKTSAR	KOT BHAI AT GIDDERBAHA	S-NPP	30.35350	74.56200	13:23:03	D	3.70
1768	MUKTSAR	KOT BHAI AT GIDDERBAHA	S-NPP	30.36270	74.69930	13:23:03	D	2.90
1769	MUKTSAR	KOT BHAI AT GIDDERBAHA	S-NPP	30.36610	74.69850	13:23:03	D	3.00
1770	MUKTSAR	KOT BHAI AT GIDDERBAHA	S-NPP	30.36760	74.76960	13:23:03	D	2.60
1771	MUKTSAR	KOT BHAI AT GIDDERBAHA	S-NPP	30.37080	74.74660	13:23:03	D	6.70
1772	MUKTSAR	KOT BHAI AT GIDDERBAHA	S-NPP	30.37150	74.75090	13:23:03	D	6.70
1773	MUKTSAR	KOT BHAI AT GIDDERBAHA	S-NPP	30.37490	74.62470	13:23:03	D	2.60
1774	MUKTSAR	KOT BHAI AT GIDDERBAHA	S-NPP	30.37490	74.75010	13:23:03	D	65.50
1775	MUKTSAR	KOT BHAI AT GIDDERBAHA	S-NPP	30.37930	74.65070	13:23:03	D	4.30
1776	MUKTSAR	KOT BHAI AT GIDDERBAHA	S-NPP	30.38640	74.67150	13:23:03	D	5.30
1777	MUKTSAR	KOT BHAI AT GIDDERBAHA	S-NPP	30.38710	74.67580	13:23:03	D	5.30
1778	MUKTSAR	KOT BHAI AT GIDDERBAHA	S-NPP	30.38890	74.60990	13:23:03	D	21.20
1779	MUKTSAR	KOT BHAI AT GIDDERBAHA	S-NPP	30.38940	74.55120	13:23:03	D	4.10

1780	MUKTSAR	KOT BHAI AT GIDDERBAHA	S-NPP	30.39010	74.69300	13:23:03	D	16.40
1781	MUKTSAR	KOT BHAI AT GIDDERBAHA	S-NPP	30.39120	74.80430	13:23:03	D	3.00
1782	MUKTSAR	KOT BHAI AT GIDDERBAHA	S-NPP	30.39160	74.60480	13:23:03	D	12.30
1783	MUKTSAR	KOT BHAI AT GIDDERBAHA	S-NPP	30.39250	74.67190	13:23:03	D	2.00
1784	MUKTSAR	KOT BHAI AT GIDDERBAHA	S-NPP	30.39320	74.66990	13:23:03	D	4.00
1785	MUKTSAR	KOT BHAI AT GIDDERBAHA	S-NPP	30.39460	74.80350	13:23:03	D	3.00
1786	MUKTSAR	KOT BHAI AT GIDDERBAHA	S-NPP	30.40060	74.65670	13:23:03	D	26.10
1787	MUKTSAR	KOT BHAI AT GIDDERBAHA	S-NPP	30.40270	74.70990	13:23:03	D	3.00
1788	MUKTSAR	KOT BHAI AT GIDDERBAHA	S-NPP	30.40310	74.69190	13:23:03	D	3.60
1789	MUKTSAR	KOT BHAI AT GIDDERBAHA	S-NPP	30.40390	74.69620	13:23:03	D	38.00
1790	MUKTSAR	KOT BHAI AT GIDDERBAHA	S-NPP	30.40590	74.64650	13:23:03	D	3.90
1791	MUKTSAR	KOT BHAI AT GIDDERBAHA	S-NPP	30.40930	74.64570	13:23:03	D	13.10
1792	MUKTSAR	KOT BHAI AT GIDDERBAHA	S-NPP	30.41280	74.64490	13:23:03	D	13.10
1793	MUKTSAR	KOT BHAI AT GIDDERBAHA	S-NPP	30.41350	74.64920	13:23:03	D	7.90
1794	MUKTSAR	KOT BHAI AT GIDDERBAHA	S-NPP	30.41680	74.68880	13:23:03	D	16.50
1795	MUKTSAR	KOT BHAI AT GIDDERBAHA	S-NPP	30.42180	74.75910	13:23:03	D	3.00
1796	MUKTSAR	KOT BHAI AT GIDDERBAHA	S-NPP	30.42700	74.68650	13:23:03	D	4.50
1797	MUKTSAR	KOT BHAI AT GIDDERBAHA	S-NPP	30.42780	74.69080	13:23:03	D	8.00
1798	MUKTSAR	KOT BHAI AT GIDDERBAHA	S-NPP	30.44400	74.61980	13:23:03	D	5.50
1799	MUKTSAR	KOT BHAI AT GIDDERBAHA	S-NPP	30.44740	74.61900	13:23:03	D	5.10
1800	MUKTSAR	KOT BHAI AT GIDDERBAHA	S-NPP	30.44810	74.72640	13:23:03	D	36.30
1801	MUKTSAR	KOT BHAI AT GIDDERBAHA	AQUA	30.19800	74.54300	14:34:27	D	44.50
1802	MUKTSAR	LAMBI	S-NPP	29.99070	74.57860	13:23:03	D	5.30
1803	MUKTSAR	LAMBI	S-NPP	29.99390	74.47320	13:23:03	D	2.10
1804	MUKTSAR	LAMBI	S-NPP	29.99450	74.55960	13:23:03	D	7.60
1805	MUKTSAR	LAMBI	S-NPP	30.00790	74.67850	13:23:03	D	1.70
1806	MUKTSAR	LAMBI	S-NPP	30.01730	74.60870	13:23:03	D	4.00
1807	MUKTSAR	LAMBI	S-NPP	30.01940	74.66240	13:23:03	D	3.60
1808	MUKTSAR	LAMBI	S-NPP	30.02800	74.48360	13:23:03	D	2.80
1809	MUKTSAR	LAMBI	S-NPP	30.02940	74.42480	13:23:03	D	2.90
1810	MUKTSAR	LAMBI	S-NPP	30.03420	74.47760	13:23:03	D	4.40
1811	MUKTSAR	LAMBI	S-NPP	30.03450	74.47400	13:23:03	D	3.30
1812	MUKTSAR	LAMBI	S-NPP	30.03870	74.47760	13:23:03	D	3.20

1813	MUKTSAR	LAMBI	S-NPP	30.03950	74.50830	13:23:03	D	3.30
1814	MUKTSAR	LAMBI	S-NPP	30.03990	74.50470	13:23:03	D	4.10
1815	MUKTSAR	LAMBI	S-NPP	30.04060	74.50900	13:23:03	D	4.10
1816	MUKTSAR	LAMBI	S-NPP	30.05180	74.66400	13:23:03	D	2.40
1817	MUKTSAR	LAMBI	S-NPP	30.06430	74.67470	13:23:03	D	3.20
1818	MUKTSAR	LAMBI	S-NPP	30.06610	74.67510	13:23:03	D	7.60
1819	MUKTSAR	LAMBI	S-NPP	30.06650	74.68770	13:23:03	D	3.10
1820	MUKTSAR	LAMBI	S-NPP	30.06670	74.45290	13:23:03	D	17.00
1821	MUKTSAR	LAMBI	S-NPP	30.06760	74.68380	13:23:03	D	2.80
1822	MUKTSAR	LAMBI	S-NPP	30.07210	74.48360	13:23:03	D	7.10
1823	MUKTSAR	LAMBI	S-NPP	30.07550	74.48280	13:23:03	D	4.20
1824	MUKTSAR	LAMBI	S-NPP	30.08160	74.51790	13:23:03	D	23.20
1825	MUKTSAR	LAMBI	S-NPP	30.11000	74.51590	13:23:03	D	7.90
1826	MUKTSAR	LAMBI	S-NPP	30.13800	74.59560	13:23:03	D	3.40
1827	MUKTSAR	LAMBI	S-NPP	30.14140	74.59480	13:23:03	D	3.40
1828	MUKTSAR	MALOUT	S-NPP	30.10050	74.44060	13:23:03	D	3.80
1829	MUKTSAR	MALOUT	S-NPP	30.14810	74.49930	13:23:03	D	2.80
1830	MUKTSAR	MALOUT	S-NPP	30.15800	74.51520	13:23:03	D	3.50
1831	MUKTSAR	MALOUT	S-NPP	30.16450	74.57260	13:23:03	D	7.80
1832	MUKTSAR	MALOUT	S-NPP	30.16490	74.55450	13:23:03	D	4.30
1833	MUKTSAR	MALOUT	S-NPP	30.16840	74.38950	13:23:03	D	4.60
1834	MUKTSAR	MALOUT	S-NPP	30.17030	74.37990	13:23:03	D	22.10
1835	MUKTSAR	MALOUT	S-NPP	30.18060	74.54180	13:23:03	D	14.30
1836	MUKTSAR	MALOUT	S-NPP	30.26270	74.41010	13:23:03	D	5.90
1837	MUKTSAR	MALOUT	S-NPP	30.27420	74.43480	13:23:03	D	2.80
1838	MUKTSAR	MALOUT	S-NPP	30.29100	74.49020	13:23:03	D	30.20
1839	MUKTSAR	MALOUT	S-NPP	30.31010	74.51760	13:23:03	D	6.10
1840	MUKTSAR	MALOUT	S-NPP	30.31840	74.37890	13:23:03	D	4.60
1841	MUKTSAR	MALOUT	S-NPP	30.32360	74.45080	13:23:03	D	13.10
1842	MUKTSAR	MALOUT	S-NPP	30.32970	74.48580	13:23:03	D	4.30
1843	MUKTSAR	MALOUT	S-NPP	30.33650	74.48430	13:23:03	D	3.80
1844	MUKTSAR	MALOUT	S-NPP	30.33690	74.50690	13:23:03	D	13.40
1845	MUKTSAR	MALOUT	S-NPP	30.33700	74.46600	13:23:03	D	4.60

1846	MUKTSAR	MALOUT	S-NPP	30.34300	74.50100	13:23:03	D	18.40
1847	MUKTSAR	MALOUT	S-NPP	30.36650	74.50210	13:23:03	D	4.60
1848	MUKTSAR	MALOUT	S-NPP	30.39220	74.46440	13:23:03	D	2.30
1849	MUKTSAR	MALOUT	AQUA	30.20200	74.53800	14:34:27	D	35.10
1850	MUKTSAR	MALOUT	AQUA	30.27000	74.44100	14:34:27	D	39.20
1851	MUKTSAR	MUKTSAR	S-NPP	30.40680	74.38350	13:23:03	D	13.00
1852	MUKTSAR	MUKTSAR	S-NPP	30.42830	74.34180	13:23:03	D	9.60
1853	MUKTSAR	MUKTSAR	S-NPP	30.43440	74.37710	13:23:03	D	22.50
1854	MUKTSAR	MUKTSAR	S-NPP	30.43520	74.38140	13:23:03	D	2.50
1855	MUKTSAR	MUKTSAR	S-NPP	30.44840	74.58280	13:23:03	D	6.60
1856	MUKTSAR	MUKTSAR	S-NPP	30.46160	74.59780	13:23:03	D	5.60
1857	MUKTSAR	MUKTSAR	S-NPP	30.46180	74.72330	13:23:03	D	2.20
1858	MUKTSAR	MUKTSAR	S-NPP	30.46500	74.59700	13:23:03	D	10.70
1859	MUKTSAR	MUKTSAR	S-NPP	30.46610	74.68650	13:23:03	D	2.60
1860	MUKTSAR	MUKTSAR	S-NPP	30.47420	74.73380	13:23:03	D	43.60
1861	MUKTSAR	MUKTSAR	S-NPP	30.47970	74.44520	13:23:03	D	3.00
1862	MUKTSAR	MUKTSAR	S-NPP	30.48390	74.48970	13:23:03	D	2.90
1863	MUKTSAR	MUKTSAR	S-NPP	30.48460	74.49410	13:23:03	D	2.90
1864	MUKTSAR	MUKTSAR	S-NPP	30.49140	74.57390	13:23:03	D	1.90
1865	MUKTSAR	MUKTSAR	S-NPP	30.49690	74.67950	13:23:03	D	16.70
1866	MUKTSAR	MUKTSAR	S-NPP	30.50470	74.70450	13:23:03	D	10.00
1867	MUKTSAR	MUKTSAR	S-NPP	30.50620	74.70060	13:23:03	D	4.70
1868	MUKTSAR	MUKTSAR	S-NPP	30.50700	74.70490	13:23:03	D	4.70
1869	MUKTSAR	MUKTSAR	S-NPP	30.51520	74.46430	13:23:03	D	21.60
1870	MUKTSAR	MUKTSAR	S-NPP	30.51580	74.55020	13:23:03	D	8.70
1871	MUKTSAR	MUKTSAR	S-NPP	30.52450	74.57980	13:23:03	D	2.60
1872	MUKTSAR	MUKTSAR	S-NPP	30.52640	74.57030	13:23:03	D	6.10
1873	MUKTSAR	MUKTSAR	S-NPP	30.52920	74.62820	13:23:03	D	12.90
1874	MUKTSAR	MUKTSAR	S-NPP	30.53550	74.68500	13:23:03	D	4.90
1875	MUKTSAR	MUKTSAR	S-NPP	30.54110	74.69710	13:23:03	D	10.90
1876	MUKTSAR	MUKTSAR	S-NPP	30.56330	74.66070	13:23:03	D	3.30
1877	MUKTSAR	MUKTSAR	S-NPP	30.56350	74.68300	13:23:03	D	2.00
1878	MUKTSAR	MUKTSAR	S-NPP	30.59160	74.61840	13:23:03	D	2.30

1879	MUKTSAR	MUKTSAR	S-NPP	30.59720	74.63050	13:23:03	D	3.00
1880	MUKTSAR	MUKTSAR	S-NPP	30.59790	74.63480	13:23:03	D	2.30
1881	MUKTSAR	MUKTSAR	S-NPP	30.60380	74.53110	13:23:03	D	1.70
1882	MUKTSAR	MUKTSAR	S-NPP	30.62880	74.44840	13:23:03	D	50.80
1883	MUKTSAR	MUKTSAR	S-NPP	30.63370	74.60080	13:23:03	D	4.40
1884	MUKTSAR	MUKTSAR	S-NPP	30.63970	74.49120	13:23:03	D	4.40
1885	MUKTSAR	MUKTSAR	S-NPP	30.64200	74.60790	13:23:03	D	2.40
1886	MUKTSAR	MUKTSAR	S-NPP	30.64400	74.59850	13:23:03	D	3.80
1887	MUKTSAR	MUKTSAR	S-NPP	30.64930	74.58820	13:23:03	D	13.70
1888	MUKTSAR	MUKTSAR	S-NPP	30.65570	74.50110	13:23:03	D	2.90
1889	MUKTSAR	MUKTSAR	S-NPP	30.65910	74.50030	13:23:03	D	9.00
1890	PATIALA	BHUNARHERI	S-NPP	30.14030	76.59570	13:23:03	D	2.40
1891	PATIALA	BHUNARHERI	S-NPP	30.17890	76.60850	13:23:03	D	9.70
1892	PATIALA	BHUNARHERI	S-NPP	30.28210	76.61700	13:23:03	D	2.90
1893	PATIALA	BHUNARHERI	S-NPP	30.29270	76.61890	13:23:03	D	4.00
1894	PATIALA	GHANAUR	S-NPP	30.33270	76.56940	13:23:03	D	3.10
1895	PATIALA	GHANAUR	S-NPP	30.33330	76.63930	13:23:03	D	11.30
1896	PATIALA	GHANAUR	S-NPP	30.34270	76.69900	13:23:03	D	2.50
1897	PATIALA	GHANAUR	S-NPP	30.34380	76.57540	13:23:03	D	5.10
1898	PATIALA	GHANAUR	S-NPP	30.34530	76.62860	13:23:03	D	2.40
1899	PATIALA	GHANAUR	S-NPP	30.34640	76.72290	13:23:03	D	4.30
1900	PATIALA	GHANAUR	S-NPP	30.35210	76.60660	13:23:03	D	3.60
1901	PATIALA	GHANAUR	S-NPP	30.38080	76.70350	13:23:03	D	2.70
1902	PATIALA	GHANAUR	S-NPP	30.38150	76.70750	13:23:03	D	2.70
1903	PATIALA	GHANAUR	S-NPP	30.38350	76.69880	13:23:03	D	2.10
1904	PATIALA	GHANAUR	S-NPP	30.39610	76.69210	13:23:03	D	5.20
1905	PATIALA	NABHA	S-NPP	30.30300	76.18690	13:23:03	D	2.80
1906	PATIALA	NABHA	S-NPP	30.32690	76.19450	13:23:03	D	14.30
1907	PATIALA	NABHA	S-NPP	30.32870	76.24810	13:23:03	D	5.00
1908	PATIALA	NABHA	S-NPP	30.33200	76.24740	13:23:03	D	5.00
1909	PATIALA	NABHA	S-NPP	30.34030	76.17090	13:23:03	D	3.40
1910	PATIALA	NABHA	S-NPP	30.34370	76.14940	13:23:03	D	5.00
1911	PATIALA	NABHA	S-NPP	30.34520	76.24460	13:23:03	D	2.50

1912	PATIALA	NABHA	S-NPP	30.34690	76.01940	13:23:03	D	9.70
1913	PATIALA	NABHA	S-NPP	30.35270	76.05580	13:23:03	D	1.60
1914	PATIALA	NABHA	S-NPP	30.35420	76.02210	13:23:03	D	2.80
1915	PATIALA	NABHA	S-NPP	30.35450	76.23850	13:23:03	D	1.60
1916	PATIALA	NABHA	S-NPP	30.36540	76.04890	13:23:03	D	4.20
1917	PATIALA	NABHA	S-NPP	30.37450	76.08450	13:23:03	D	4.90
1918	PATIALA	NABHA	S-NPP	30.37500	76.10940	13:23:03	D	10.60
1919	PATIALA	NABHA	S-NPP	30.37570	76.11340	13:23:03	D	10.60
1920	PATIALA	NABHA	S-NPP	30.37650	76.07570	13:23:03	D	2.90
1921	PATIALA	NABHA	S-NPP	30.37710	76.22960	13:23:03	D	3.20
1922	PATIALA	NABHA	S-NPP	30.39160	76.23480	13:23:03	D	4.90
1923	PATIALA	NABHA	S-NPP	30.39730	76.03370	13:23:03	D	5.40
1924	PATIALA	NABHA	S-NPP	30.39790	76.03780	13:23:03	D	8.30
1925	PATIALA	NABHA	S-NPP	30.39900	76.21660	13:23:03	D	5.20
1926	PATIALA	NABHA	S-NPP	30.40050	76.05390	13:23:03	D	7.60
1927	PATIALA	NABHA	S-NPP	30.40110	76.05800	13:23:03	D	7.60
1928	PATIALA	NABHA	S-NPP	30.41540	76.12580	13:23:03	D	21.70
1929	PATIALA	NABHA	S-NPP	30.41620	76.21710	13:23:03	D	11.50
1930	PATIALA	NABHA	S-NPP	30.41780	76.16270	13:23:03	D	8.20
1931	PATIALA	NABHA	S-NPP	30.41940	76.23720	13:23:03	D	4.30
1932	PATIALA	NABHA	S-NPP	30.42190	76.08740	13:23:03	D	2.40
1933	PATIALA	NABHA	S-NPP	30.42700	76.16120	13:23:03	D	10.10
1934	PATIALA	NABHA	S-NPP	30.43080	76.18540	13:23:03	D	2.10
1935	PATIALA	NABHA	S-NPP	30.43140	76.21020	13:23:03	D	4.10
1936	PATIALA	NABHA	S-NPP	30.43220	76.17260	13:23:03	D	6.50
1937	PATIALA	NABHA	S-NPP	30.43840	76.12550	13:23:03	D	2.50
1938	PATIALA	NABHA	S-NPP	30.43950	76.17520	13:23:03	D	3.60
1939	PATIALA	NABHA	S-NPP	30.44370	76.11610	13:23:03	D	4.30
1940	PATIALA	NABHA	S-NPP	30.44390	76.07430	13:23:03	D	2.30
1941	PATIALA	NABHA	S-NPP	30.44400	76.20340	13:23:03	D	20.80
1942	PATIALA	NABHA	S-NPP	30.44570	76.25700	13:23:03	D	6.70
1943	PATIALA	NABHA	S-NPP	30.44650	76.09050	13:23:03	D	2.90
1944	PATIALA	NABHA	S-NPP	30.45200	76.18920	13:23:03	D	30.80

1945	PATIALA	NABHA	S-NPP	30.47270	76.14740	13:23:03	D	5.80
1946	PATIALA	NABHA	S-NPP	30.48490	76.09480	13:23:03	D	8.50
1947	PATIALA	NABHA	S-NPP	30.48700	76.06510	13:23:03	D	3.00
1948	PATIALA	NABHA	S-NPP	30.48770	76.06920	13:23:03	D	2.90
1949	PATIALA	NABHA	S-NPP	30.50060	76.12890	13:23:03	D	9.20
1950	PATIALA	NABHA	S-NPP	30.50340	76.10330	13:23:03	D	21.80
1951	PATIALA	NABHA	S-NPP	30.50780	76.26040	13:23:03	D	3.10
1952	PATIALA	NABHA	S-NPP	30.51250	76.13890	13:23:03	D	1.50
1953	PATIALA	NABHA	S-NPP	30.51440	76.15100	13:23:03	D	15.20
1954	PATIALA	NABHA	S-NPP	30.51510	76.15500	13:23:03	D	9.40
1955	PATIALA	NABHA	S-NPP	30.52670	76.08610	13:23:03	D	9.80
1956	PATIALA	NABHA	S-NPP	30.52790	76.32250	13:23:03	D	5.90
1957	PATIALA	NABHA	S-NPP	30.53430	76.17610	13:23:03	D	4.70
1958	PATIALA	NABHA	S-NPP	30.53490	76.18020	13:23:03	D	4.70
1959	PATIALA	NABHA	S-NPP	30.53750	76.19630	13:23:03	D	2.30
1960	PATIALA	NABHA	S-NPP	30.53760	76.17550	13:23:03	D	4.70
1961	PATIALA	PATIALA	S-NPP	30.26260	76.31990	13:23:03	D	3.50
1962	PATIALA	PATIALA	S-NPP	30.30450	76.28200	13:23:03	D	32.70
1963	PATIALA	PATIALA	S-NPP	30.31490	76.30470	13:23:03	D	2.10
1964	PATIALA	PATIALA	S-NPP	30.31690	76.29600	13:23:03	D	2.90
1965	PATIALA	PATIALA	S-NPP	30.31810	76.32480	13:23:03	D	2.50
1966	PATIALA	PATIALA	S-NPP	30.31900	76.28730	13:23:03	D	26.30
1967	PATIALA	PATIALA	S-NPP	30.33160	76.28050	13:23:03	D	2.60
1968	PATIALA	PATIALA	S-NPP	30.33440	76.28420	13:23:03	D	6.40
1969	PATIALA	PATIALA	S-NPP	30.33460	76.32130	13:23:03	D	4.70
1970	PATIALA	PATIALA	S-NPP	30.33530	76.32530	13:23:03	D	6.10
1971	PATIALA	PATIALA	S-NPP	30.36730	76.31870	13:23:03	D	5.30
1972	PATIALA	PATIALA	S-NPP	30.36930	76.31000	13:23:03	D	10.30
1973	PATIALA	PATIALA	S-NPP	30.37270	76.30930	13:23:03	D	3.60
1974	PATIALA	PATIALA	S-NPP	30.37750	76.27510	13:23:03	D	4.80
1975	PATIALA	PATIALA	S-NPP	30.38080	76.46880	13:23:03	D	5.10
1976	PATIALA	PATIALA	S-NPP	30.38090	76.36140	13:23:03	D	10.50
1977	PATIALA	PATIALA	S-NPP	30.38420	76.36070	13:23:03	D	10.50

1978	PATIALA	PATIALA	S-NPP	30.39170	76.42940	13:23:03	D	3.10
1979	PATIALA	PATIALA	S-NPP	30.39530	76.27960	13:23:03	D	2.70
1980	PATIALA	PATIALA	S-NPP	30.40530	76.27760	13:23:03	D	13.00
1981	PATIALA	PATIALA	S-NPP	30.41020	76.33040	13:23:03	D	11.20
1982	PATIALA	PATIALA	S-NPP	30.44740	76.39290	13:23:03	D	3.40
1983	PATIALA	PATIALA	S-NPP	30.46510	76.33580	13:23:03	D	2.40
1984	PATIALA	PATIALA	S-NPP	30.46940	76.38460	13:23:03	D	6.00
1985	PATIALA	PATIALA	S-NPP	30.47000	76.38860	13:23:03	D	8.00
1986	PATIALA	PATRAN	S-NPP	29.83840	76.12500	13:23:03	D	3.60
1987	PATIALA	PATRAN	S-NPP	29.85080	76.15980	13:23:03	D	5.10
1988	PATIALA	PATRAN	S-NPP	29.87820	76.06270	13:23:03	D	2.80
1989	PATIALA	PATRAN	S-NPP	29.88080	76.07880	13:23:03	D	5.90
1990	PATIALA	PATRAN	S-NPP	29.88320	76.15730	13:23:03	D	8.10
1991	PATIALA	PATRAN	S-NPP	29.88410	76.07810	13:23:03	D	5.90
1992	PATIALA	PATRAN	S-NPP	29.90340	76.09070	13:23:03	D	48.60
1993	PATIALA	PATRAN	S-NPP	29.90870	76.10200	13:23:03	D	6.80
1994	PATIALA	PATRAN	S-NPP	29.90980	76.15170	13:23:03	D	2.60
1995	PATIALA	PATRAN	S-NPP	29.91200	76.10130	13:23:03	D	7.70
1996	PATIALA	PATRAN	S-NPP	29.91830	75.99150	13:23:03	D	2.30
1997	PATIALA	PATRAN	S-NPP	29.91990	76.10800	13:23:03	D	4.10
1998	PATIALA	PATRAN	S-NPP	29.92990	76.10590	13:23:03	D	17.10
1999	PATIALA	PATRAN	S-NPP	29.93380	76.13000	13:23:03	D	5.10
2000	PATIALA	PATRAN	S-NPP	29.93770	76.15410	13:23:03	D	10.40
2001	PATIALA	PATRAN	S-NPP	29.93980	76.12460	13:23:03	D	7.60
2002	PATIALA	PATRAN	S-NPP	29.96650	76.09810	13:23:03	D	4.00
2003	PATIALA	PATRAN	S-NPP	29.97140	76.17190	13:23:03	D	3.70
2004	PATIALA	PATRAN	S-NPP	29.97410	76.16720	13:23:03	D	3.70
2005	PATIALA	PATRAN	S-NPP	29.98340	76.08260	13:23:03	D	4.20
2006	PATIALA	PATRAN	S-NPP	29.98610	76.15640	13:23:03	D	5.30
2007	PATIALA	PATRAN	S-NPP	29.99470	76.06760	13:23:03	D	4.50
2008	PATIALA	PATRAN	S-NPP	29.99540	76.07170	13:23:03	D	12.80
2009	PATIALA	PATRAN	S-NPP	29.99800	76.06690	13:23:03	D	4.50
2010	PATIALA	PATRAN	S-NPP	29.99870	76.07100	13:23:03	D	12.80

2011	PATIALA	PATRAN	S-NPP	29.99930	76.07500	13:23:03	D	12.80
2012	PATIALA	PATRAN	S-NPP	30.00270	76.07430	13:23:03	D	3.10
2013	PATIALA	PATRAN	S-NPP	30.00740	76.06080	13:23:03	D	4.60
2014	PATIALA	PATRAN	S-NPP	30.01060	76.08090	13:23:03	D	5.30
2015	PATIALA	PATRAN	S-NPP	30.01130	76.08500	13:23:03	D	8.50
2016	PATIALA	PATRAN	S-NPP	30.01970	76.13730	13:23:03	D	2.20
2017	PATIALA	PATRAN	S-NPP	30.02170	76.12860	13:23:03	D	3.60
2018	PATIALA	PATRAN	S-NPP	30.02260	76.07010	13:23:03	D	14.40
2019	PATIALA	PATRAN	S-NPP	30.02590	76.06930	13:23:03	D	14.40
2020	PATIALA	PATRAN	S-NPP	30.02660	76.07340	13:23:03	D	5.50
2021	PATIALA	PATRAN	S-NPP	30.02990	76.07270	13:23:03	D	5.60
2022	PATIALA	PATRAN	S-NPP	30.03370	76.11770	13:23:03	D	5.30
2023	PATIALA	PATRAN	S-NPP	30.03390	76.07600	13:23:03	D	5.60
2024	PATIALA	PATRAN	S-NPP	30.05590	76.06300	13:23:03	D	4.80
2025	PATIALA	PATRAN	S-NPP	30.05920	76.06230	13:23:03	D	4.80
2026	PATIALA	RAJPURA	S-NPP	30.54050	76.64210	13:23:03	D	1.60
2027	PATIALA	RAJPURA	S-NPP	30.55220	76.58610	13:23:03	D	1.60
2028	PATIALA	SAMANA	S-NPP	30.02010	76.20370	13:23:03	D	2.10
2029	PATIALA	SAMANA	S-NPP	30.03560	76.15060	13:23:03	D	3.80
2030	PATIALA	SAMANA	S-NPP	30.04290	76.15320	13:23:03	D	7.40
2031	PATIALA	SAMANA	S-NPP	30.04550	76.14850	13:23:03	D	5.60
2032	PATIALA	SAMANA	S-NPP	30.05540	76.16720	13:23:03	D	3.60
2033	PATIALA	SAMANA	S-NPP	30.07860	76.16220	13:23:03	D	7.20
2034	PATIALA	SAMANA	S-NPP	30.08290	76.10310	13:23:03	D	5.40
2035	PATIALA	SAMANA	S-NPP	30.08600	76.14410	13:23:03	D	4.10
2036	PATIALA	SAMANA	S-NPP	30.08930	76.14330	13:23:03	D	3.00
2037	PATIALA	SAMANA	S-NPP	30.12790	76.09390	13:23:03	D	2.60
2038	PATIALA	SAMANA	S-NPP	30.14840	76.11450	13:23:03	D	4.30
2039	PATIALA	SAMANA	S-NPP	30.14910	76.09770	13:23:03	D	4.80
2040	PATIALA	SAMANA	S-NPP	30.14980	76.10170	13:23:03	D	4.80
2041	PATIALA	SAMANA	S-NPP	30.15110	76.10980	13:23:03	D	7.10
2042	PATIALA	SAMANA	S-NPP	30.15170	76.11380	13:23:03	D	8.70
2043	PATIALA	SAMANA	S-NPP	30.15300	76.12190	13:23:03	D	4.30

2044	PATIALA	SAMANA	S-NPP	30.15630	76.12110	13:23:03	D	4.30
2045	PATIALA	SAMANA	S-NPP	30.15770	76.10840	13:23:03	D	4.50
2046	PATIALA	SAMANA	S-NPP	30.16100	76.10770	13:23:03	D	4.50
2047	PATIALA	SAMANA	S-NPP	30.17100	76.10550	13:23:03	D	5.00
2048	PATIALA	SAMANA	S-NPP	30.18570	76.08990	13:23:03	D	6.50
2049	PATIALA	SAMANA	S-NPP	30.19680	76.08050	13:23:03	D	1.30
2050	PATIALA	SAMANA	S-NPP	30.20860	76.11130	13:23:03	D	7.50
2051	PATIALA	SANAUR	S-NPP	30.20670	76.35120	13:23:03	D	4.30
2052	PATIALA	SANAUR	S-NPP	30.21460	76.35780	13:23:03	D	4.80
2053	PATIALA	SANAUR	S-NPP	30.21610	76.32430	13:23:03	D	12.80
2054	PATIALA	SANAUR	S-NPP	30.21790	76.35710	13:23:03	D	4.00
2055	PATIALA	SANAUR	S-NPP	30.23030	76.37100	13:23:03	D	4.20
2056	PATIALA	SANAUR	S-NPP	30.27840	76.33310	13:23:03	D	2.80
2057	PATIALA	SHAMBU KALAN	S-NPP	30.44820	76.74720	13:23:03	D	6.10
2058	RUPNAGAR	CHAMKAUR SAHIB	S-NPP	30.84710	76.43510	13:23:03	D	3.50
2059	RUPNAGAR	CHAMKAUR SAHIB	S-NPP	30.90020	76.34150	13:23:03	D	3.80
2060	RUPNAGAR	CHAMKAUR SAHIB	S-NPP	30.93280	76.39680	13:23:03	D	6.70
2061	RUPNAGAR	CHAMKAUR SAHIB	S-NPP	30.93420	76.38400	13:23:03	D	3.00
2062	RUPNAGAR	CHAMKAUR SAHIB	S-NPP	30.93830	76.36660	13:23:03	D	2.40
2063	RUPNAGAR	RUPNAGAR	S-NPP	30.94600	76.54720	13:23:03	D	1.90
2064	SANGRUR	ANDANA	S-NPP	29.73900	75.93730	13:23:03	D	7.60
2065	SANGRUR	ANDANA	S-NPP	29.75430	75.98850	13:23:03	D	3.10
2066	SANGRUR	ANDANA	S-NPP	29.75440	75.90460	13:23:03	D	2.60
2067	SANGRUR	ANDANA	S-NPP	29.75440	75.92560	13:23:03	D	4.70
2068	SANGRUR	ANDANA	S-NPP	29.75510	75.92970	13:23:03	D	5.60
2069	SANGRUR	ANDANA	S-NPP	29.75630	75.97970	13:23:03	D	2.50
2070	SANGRUR	ANDANA	S-NPP	29.75640	75.93780	13:23:03	D	4.80
2071	SANGRUR	ANDANA	S-NPP	29.76030	76.00390	13:23:03	D	2.20
2072	SANGRUR	ANDANA	S-NPP	29.76700	75.98160	13:23:03	D	5.90
2073	SANGRUR	ANDANA	S-NPP	29.76770	75.94370	13:23:03	D	8.40
2074	SANGRUR	ANDANA	S-NPP	29.76840	75.94780	13:23:03	D	8.40
2075	SANGRUR	ANDANA	S-NPP	29.76950	76.03950	13:23:03	D	2.40
2076	SANGRUR	ANDANA	S-NPP	29.76970	75.93490	13:23:03	D	8.50

2077	SANGRUR	ANDANA	S-NPP	29.77020	76.04360	13:23:03	D	3.80
2078	SANGRUR	ANDANA	S-NPP	29.77030	75.98090	13:23:03	D	5.30
2079	SANGRUR	ANDANA	S-NPP	29.77100	75.94300	13:23:03	D	15.30
2080	SANGRUR	ANDANA	S-NPP	29.77170	75.92610	13:23:03	D	2.40
2081	SANGRUR	ANDANA	S-NPP	29.77170	75.94710	13:23:03	D	15.30
2082	SANGRUR	ANDANA	S-NPP	29.77310	75.89220	13:23:03	D	3.00
2083	SANGRUR	ANDANA	S-NPP	29.77490	76.00920	13:23:03	D	4.60
2084	SANGRUR	ANDANA	S-NPP	29.77760	75.98350	13:23:03	D	11.70
2085	SANGRUR	ANDANA	S-NPP	29.78010	76.06230	13:23:03	D	3.00
2086	SANGRUR	ANDANA	S-NPP	29.78030	75.97870	13:23:03	D	52.70
2087	SANGRUR	ANDANA	S-NPP	29.78110	75.91990	13:23:03	D	7.90
2088	SANGRUR	ANDANA	S-NPP	29.78210	76.07440	13:23:03	D	8.40
2089	SANGRUR	ANDANA	S-NPP	29.78340	76.06160	13:23:03	D	11.20
2090	SANGRUR	ANDANA	S-NPP	29.78360	75.97800	13:23:03	D	28.30
2091	SANGRUR	ANDANA	S-NPP	29.78480	76.04880	13:23:03	D	3.70
2092	SANGRUR	ANDANA	S-NPP	29.78540	76.07370	13:23:03	D	6.20
2093	SANGRUR	ANDANA	S-NPP	29.78560	76.01110	13:23:03	D	5.80
2094	SANGRUR	ANDANA	S-NPP	29.78720	75.85140	13:23:03	D	3.20
2095	SANGRUR	ANDANA	S-NPP	29.78850	75.88050	13:23:03	D	4.70
2096	SANGRUR	ANDANA	S-NPP	29.79060	75.85060	13:23:03	D	19.60
2097	SANGRUR	ANDANA	S-NPP	29.79640	75.92920	13:23:03	D	5.30
2098	SANGRUR	ANDANA	S-NPP	29.80180	75.87770	13:23:03	D	25.70
2099	SANGRUR	ANDANA	S-NPP	29.80850	75.89730	13:23:03	D	2.30
2100	SANGRUR	ANDANA	S-NPP	29.80900	75.96420	13:23:03	D	29.00
2101	SANGRUR	ANDANA	S-NPP	29.80920	75.90130	13:23:03	D	2.30
2102	SANGRUR	ANDANA	S-NPP	29.81380	75.90870	13:23:03	D	2.50
2103	SANGRUR	ANDANA	S-NPP	29.82040	75.92830	13:23:03	D	1.60
2104	SANGRUR	ANDANA	S-NPP	29.82810	76.01870	13:23:03	D	22.20
2105	SANGRUR	ANDANA	S-NPP	29.82990	75.88010	13:23:03	D	2.70
2106	SANGRUR	ANDANA	S-NPP	29.83780	75.92880	13:23:03	D	2.70
2107	SANGRUR	ANDANA	S-NPP	29.84220	75.99900	13:23:03	D	6.00
2108	SANGRUR	ANDANA	S-NPP	29.84390	75.89430	13:23:03	D	4.50
2109	SANGRUR	ANDANA	S-NPP	29.84920	75.92670	13:23:03	D	21.10

2110	SANGRUR	ANDANA	S-NPP	29.85190	75.92190	13:23:03	D	23.60
2111	SANGRUR	ANDANA	S-NPP	29.85250	75.92600	13:23:03	D	21.10
2112	SANGRUR	ANDANA	S-NPP	29.85590	75.92520	13:23:03	D	3.90
2113	SANGRUR	ANDANA	S-NPP	29.85830	76.12070	13:23:03	D	3.70
2114	SANGRUR	ANDANA	S-NPP	29.85920	75.92450	13:23:03	D	3.90
2115	SANGRUR	ANDANA	S-NPP	29.86450	75.93600	13:23:03	D	2.20
2116	SANGRUR	ANDANA	S-NPP	29.86510	75.96100	13:23:03	D	5.10
2117	SANGRUR	ANDANA	S-NPP	29.86580	75.98590	13:23:03	D	3.60
2118	SANGRUR	ANDANA	S-NPP	29.87430	76.03850	13:23:03	D	11.80
2119	SANGRUR	ANDANA	S-NPP	29.88040	75.97030	13:23:03	D	3.50
2120	SANGRUR	ANDANA	S-NPP	29.88920	75.93910	13:23:03	D	4.80
2121	SANGRUR	ANDANA	S-NPP	29.89510	75.97550	13:23:03	D	14.40
2122	SANGRUR	BHAWANIGARH	S-NPP	30.14400	76.04460	13:23:03	D	5.20
2123	SANGRUR	BHAWANIGARH	S-NPP	30.15870	76.02890	13:23:03	D	25.60
2124	SANGRUR	BHAWANIGARH	S-NPP	30.16350	75.99450	13:23:03	D	3.90
2125	SANGRUR	BHAWANIGARH	S-NPP	30.16630	75.94780	13:23:03	D	7.50
2126	SANGRUR	BHAWANIGARH	S-NPP	30.16760	75.95590	13:23:03	D	8.60
2127	SANGRUR	BHAWANIGARH	S-NPP	30.19180	75.94360	13:23:03	D	2.60
2128	SANGRUR	BHAWANIGARH	S-NPP	30.19620	76.05560	13:23:03	D	22.60
2129	SANGRUR	BHAWANIGARH	S-NPP	30.21890	76.00480	13:23:03	D	3.90
2130	SANGRUR	BHAWANIGARH	S-NPP	30.24120	76.07930	13:23:03	D	3.90
2131	SANGRUR	BHAWANIGARH	S-NPP	30.24190	76.08340	13:23:03	D	3.90
2132	SANGRUR	BHAWANIGARH	S-NPP	30.24460	76.07860	13:23:03	D	3.90
2133	SANGRUR	BHAWANIGARH	S-NPP	30.24720	76.09470	13:23:03	D	5.80
2134	SANGRUR	BHAWANIGARH	S-NPP	30.27050	76.06890	13:23:03	D	2.40
2135	SANGRUR	BHAWANIGARH	S-NPP	30.28600	76.01550	13:23:03	D	13.30
2136	SANGRUR	BHAWANIGARH	S-NPP	30.29440	76.06800	13:23:03	D	7.80
2137	SANGRUR	BHAWANIGARH	S-NPP	30.29500	76.07200	13:23:03	D	7.80
2138	SANGRUR	BHAWANIGARH	S-NPP	30.29520	76.15940	13:23:03	D	4.30
2139	SANGRUR	BHAWANIGARH	S-NPP	30.29560	76.09690	13:23:03	D	4.00
2140	SANGRUR	BHAWANIGARH	S-NPP	30.29580	76.00110	13:23:03	D	5.00
2141	SANGRUR	BHAWANIGARH	S-NPP	30.29690	76.08410	13:23:03	D	5.20
2142	SANGRUR	BHAWANIGARH	S-NPP	30.30120	76.15400	13:23:03	D	9.50

2143	SANGRUR	BHAWANIGARH	S-NPP	30.30190	76.15800	13:23:03	D	9.00
2144	SANGRUR	BHAWANIGARH	S-NPP	30.30320	75.98280	13:23:03	D	1.80
2145	SANGRUR	BHAWANIGARH	S-NPP	30.30580	75.99900	13:23:03	D	3.00
2146	SANGRUR	BHAWANIGARH	S-NPP	30.31950	76.06290	13:23:03	D	5.30
2147	SANGRUR	DHURI	S-NPP	30.28080	75.73970	13:23:03	D	28.70
2148	SANGRUR	DHURI	S-NPP	30.29480	75.71970	13:23:03	D	3.20
2149	SANGRUR	DHURI	S-NPP	30.32780	75.94400	13:23:03	D	12.10
2150	SANGRUR	DHURI	S-NPP	30.33450	75.94260	13:23:03	D	8.50
2151	SANGRUR	DHURI	S-NPP	30.33690	75.74440	13:23:03	D	27.00
2152	SANGRUR	DHURI	S-NPP	30.34190	75.92430	13:23:03	D	17.20
2153	SANGRUR	DHURI	S-NPP	30.34820	75.77150	13:23:03	D	4.90
2154	SANGRUR	DHURI	S-NPP	30.34880	75.77560	13:23:03	D	4.90
2155	SANGRUR	DHURI	S-NPP	30.35060	75.87200	13:23:03	D	5.60
2156	SANGRUR	DHURI	S-NPP	30.35070	75.85100	13:23:03	D	7.10
2157	SANGRUR	DHURI	S-NPP	30.35130	75.87610	13:23:03	D	5.60
2158	SANGRUR	DHURI	S-NPP	30.36540	75.81410	13:23:03	D	4.10
2159	SANGRUR	DHURI	S-NPP	30.37640	75.92520	13:23:03	D	3.10
2160	SANGRUR	DHURI	S-NPP	30.38570	75.94000	13:23:03	D	6.40
2161	SANGRUR	DHURI	S-NPP	30.38930	75.88520	13:23:03	D	32.00
2162	SANGRUR	DHURI	S-NPP	30.39720	75.89190	13:23:03	D	2.20
2163	SANGRUR	DHURI	S-NPP	30.39850	75.94200	13:23:03	D	1.70
2164	SANGRUR	DHURI	S-NPP	30.40650	75.90670	13:23:03	D	8.80
2165	SANGRUR	DHURI	S-NPP	30.41190	75.85510	13:23:03	D	5.30
2166	SANGRUR	DIRBA	S-NPP	29.94640	75.97290	13:23:03	D	2.20
2167	SANGRUR	DIRBA	S-NPP	29.97160	75.98900	13:23:03	D	5.50
2168	SANGRUR	DIRBA	S-NPP	29.97230	75.99310	13:23:03	D	30.50
2169	SANGRUR	DIRBA	S-NPP	29.98030	75.97880	13:23:03	D	7.70
2170	SANGRUR	DIRBA	S-NPP	29.98090	76.00380	13:23:03	D	5.60
2171	SANGRUR	DIRBA	S-NPP	29.98360	75.97810	13:23:03	D	7.70
2172	SANGRUR	DIRBA	S-NPP	29.99370	75.95500	13:23:03	D	2.90
2173	SANGRUR	DIRBA	S-NPP	30.00110	75.93670	13:23:03	D	4.00
2174	SANGRUR	DIRBA	S-NPP	30.00840	75.93930	13:23:03	D	2.80
2175	SANGRUR	DIRBA	S-NPP	30.01950	76.00810	13:23:03	D	2.40

2176	SANGRUR	DIRBA	S-NPP	30.03030	75.96810	13:23:03	D	2.70
2177	SANGRUR	DIRBA	S-NPP	30.03090	75.97220	13:23:03	D	4.00
2178	SANGRUR	DIRBA	S-NPP	30.03430	75.95050	13:23:03	D	1.70
2179	SANGRUR	DIRBA	S-NPP	30.03760	75.94980	13:23:03	D	6.90
2180	SANGRUR	DIRBA	S-NPP	30.03760	75.97080	13:23:03	D	3.00
2181	SANGRUR	DIRBA	S-NPP	30.03820	75.97480	13:23:03	D	3.00
2182	SANGRUR	DIRBA	S-NPP	30.05290	75.95910	13:23:03	D	5.80
2183	SANGRUR	DIRBA	S-NPP	30.05300	75.93820	13:23:03	D	6.20
2184	SANGRUR	DIRBA	S-NPP	30.05930	76.02050	13:23:03	D	7.90
2185	SANGRUR	DIRBA	S-NPP	30.06110	76.07440	13:23:03	D	3.10
2186	SANGRUR	DIRBA	S-NPP	30.06520	75.94020	13:23:03	D	3.00
2187	SANGRUR	DIRBA	S-NPP	30.07000	76.02240	13:23:03	D	21.40
2188	SANGRUR	DIRBA	S-NPP	30.07440	76.07150	13:23:03	D	3.20
2189	SANGRUR	DIRBA	S-NPP	30.07570	75.98390	13:23:03	D	1.80
2190	SANGRUR	DIRBA	S-NPP	30.07900	76.02500	13:23:03	D	7.20
2191	SANGRUR	DIRBA	S-NPP	30.07980	75.92450	13:23:03	D	2.40
2192	SANGRUR	DIRBA	S-NPP	30.08030	76.08700	13:23:03	D	19.00
2193	SANGRUR	DIRBA	S-NPP	30.08310	75.94470	13:23:03	D	7.30
2194	SANGRUR	DIRBA	S-NPP	30.08580	75.93990	13:23:03	D	2.80
2195	SANGRUR	DIRBA	S-NPP	30.08610	76.06940	13:23:03	D	1.90
2196	SANGRUR	DIRBA	S-NPP	30.08910	75.96020	13:23:03	D	2.80
2197	SANGRUR	DIRBA	S-NPP	30.09030	75.98920	13:23:03	D	4.30
2198	SANGRUR	DIRBA	S-NPP	30.09380	75.94660	13:23:03	D	2.60
2199	SANGRUR	DIRBA	S-NPP	30.09510	75.93370	13:23:03	D	6.80
2200	SANGRUR	DIRBA	S-NPP	30.09700	76.00870	13:23:03	D	14.60
2201	SANGRUR	DIRBA	S-NPP	30.09760	76.01270	13:23:03	D	14.60
2202	SANGRUR	DIRBA	S-NPP	30.10240	75.97830	13:23:03	D	5.70
2203	SANGRUR	DIRBA	S-NPP	30.10570	75.95660	13:23:03	D	7.40
2204	SANGRUR	DIRBA	S-NPP	30.10770	75.98970	13:23:03	D	23.10
2205	SANGRUR	DIRBA	S-NPP	30.10910	75.95590	13:23:03	D	7.40
2206	SANGRUR	DIRBA	S-NPP	30.11100	75.98900	13:23:03	D	5.90
2207	SANGRUR	DIRBA	S-NPP	30.11210	76.05970	13:23:03	D	2.80
2208	SANGRUR	DIRBA	S-NPP	30.11840	75.94970	13:23:03	D	5.20

2209	SANGRUR	DIRBA	S-NPP	30.12100	75.98680	13:23:03	D	7.60
2210	SANGRUR	DIRBA	S-NPP	30.12310	75.93610	13:23:03	D	7.50
2211	SANGRUR	DIRBA	S-NPP	30.14190	75.88180	13:23:03	D	8.90
2212	SANGRUR	DIRBA	S-NPP	30.14610	76.01490	13:23:03	D	6.70
2213	SANGRUR	DIRBA	S-NPP	30.15730	76.04170	13:23:03	D	4.80
2214	SANGRUR	DIRBA	S-NPP	30.16130	76.04510	13:23:03	D	4.20
2215	SANGRUR	DIRBA	S-NPP	30.16150	75.98230	13:23:03	D	3.60
2216	SANGRUR	DIRBA	S-NPP	30.17260	75.91000	13:23:03	D	4.00
2217	SANGRUR	DIRBA	S-NPP	30.17320	75.91410	13:23:03	D	4.00
2218	SANGRUR	LEHRA GAGA	S-NPP	29.82250	75.80630	13:23:03	D	14.80
2219	SANGRUR	LEHRA GAGA	S-NPP	29.82590	75.80560	13:23:03	D	14.80
2220	SANGRUR	LEHRA GAGA	S-NPP	29.82590	75.85570	13:23:03	D	2.10
2221	SANGRUR	LEHRA GAGA	S-NPP	29.82650	75.80960	13:23:03	D	14.80
2222	SANGRUR	LEHRA GAGA	S-NPP	29.82720	75.77160	13:23:03	D	7.50
2223	SANGRUR	LEHRA GAGA	S-NPP	29.82790	75.84680	13:23:03	D	2.00
2224	SANGRUR	LEHRA GAGA	S-NPP	29.83120	75.79600	13:23:03	D	4.70
2225	SANGRUR	LEHRA GAGA	S-NPP	29.83660	75.78640	13:23:03	D	4.60
2226	SANGRUR	LEHRA GAGA	S-NPP	29.84260	75.86510	13:23:03	D	2.60
2227	SANGRUR	LEHRA GAGA	S-NPP	29.85060	75.82980	13:23:03	D	5.20
2228	SANGRUR	LEHRA GAGA	S-NPP	29.85390	75.85010	13:23:03	D	8.50
2229	SANGRUR	LEHRA GAGA	S-NPP	29.86190	75.83570	13:23:03	D	4.00
2230	SANGRUR	LEHRA GAGA	S-NPP	29.86720	75.91020	13:23:03	D	6.50
2231	SANGRUR	LEHRA GAGA	S-NPP	29.86790	75.91430	13:23:03	D	9.50
2232	SANGRUR	LEHRA GAGA	S-NPP	29.86860	75.85530	13:23:03	D	4.40
2233	SANGRUR	LEHRA GAGA	S-NPP	29.87200	75.85460	13:23:03	D	6.60
2234	SANGRUR	LEHRA GAGA	S-NPP	29.87260	75.90070	13:23:03	D	2.50
2235	SANGRUR	LEHRA GAGA	S-NPP	29.87270	75.81660	13:23:03	D	0.90
2236	SANGRUR	LEHRA GAGA	S-NPP	29.87390	75.88780	13:23:03	D	1.60
2237	SANGRUR	LEHRA GAGA	S-NPP	29.87860	75.87420	13:23:03	D	2.90
2238	SANGRUR	LEHRA GAGA	S-NPP	29.88070	75.80220	13:23:03	D	14.60
2239	SANGRUR	LEHRA GAGA	S-NPP	29.88320	75.90260	13:23:03	D	5.90
2240	SANGRUR	LEHRA GAGA	S-NPP	29.88400	75.80150	13:23:03	D	6.10
2241	SANGRUR	LEHRA GAGA	S-NPP	29.88460	75.88970	13:23:03	D	3.00

2242	SANGRUR	LEHRA GAGA	S-NPP	29.88790	75.91000	13:23:03	D	14.20
2243	SANGRUR	LEHRA GAGA	S-NPP	29.89060	75.88420	13:23:03	D	5.50
2244	SANGRUR	LEHRA GAGA	S-NPP	29.89260	75.87540	13:23:03	D	7.30
2245	SANGRUR	LEHRA GAGA	S-NPP	29.89600	75.85370	13:23:03	D	8.70
2246	SANGRUR	LEHRA GAGA	S-NPP	29.89600	75.87470	13:23:03	D	14.10
2247	SANGRUR	LEHRA GAGA	S-NPP	29.90000	75.87800	13:23:03	D	14.10
2248	SANGRUR	LEHRA GAGA	S-NPP	29.90130	75.84410	13:23:03	D	9.20
2249	SANGRUR	LEHRA GAGA	S-NPP	29.90450	75.92740	13:23:03	D	10.80
2250	SANGRUR	LEHRA GAGA	S-NPP	29.90470	75.84340	13:23:03	D	6.30
2251	SANGRUR	LEHRA GAGA	S-NPP	29.90720	75.90170	13:23:03	D	4.10
2252	SANGRUR	LEHRA GAGA	S-NPP	29.91410	75.79500	13:23:03	D	4.80
2253	SANGRUR	LEHRA GAGA	S-NPP	29.91700	75.67670	13:23:03	D	2.40
2254	SANGRUR	LEHRA GAGA	S-NPP	29.91740	75.79430	13:23:03	D	39.50
2255	SANGRUR	LEHRA GAGA	S-NPP	29.91880	75.76020	13:23:03	D	2.30
2256	SANGRUR	LEHRA GAGA	S-NPP	29.92330	75.85200	13:23:03	D	2.50
2257	SANGRUR	LEHRA GAGA	S-NPP	29.92530	75.86420	13:23:03	D	2.10
2258	SANGRUR	LEHRA GAGA	S-NPP	29.92660	75.89330	13:23:03	D	2.90
2259	SANGRUR	LEHRA GAGA	S-NPP	29.92730	75.85530	13:23:03	D	19.60
2260	SANGRUR	LEHRA GAGA	S-NPP	29.92860	75.88450	13:23:03	D	5.90
2261	SANGRUR	LEHRA GAGA	S-NPP	29.93430	75.98390	13:23:03	D	6.00
2262	SANGRUR	LEHRA GAGA	S-NPP	29.93870	75.86130	13:23:03	D	8.00
2263	SANGRUR	LEHRA GAGA	S-NPP	29.94780	75.69540	13:23:03	D	1.80
2264	SANGRUR	LEHRA GAGA	S-NPP	29.94780	75.73770	13:23:03	D	3.80
2265	SANGRUR	LEHRA GAGA	S-NPP	29.94910	75.68250	13:23:03	D	5.80
2266	SANGRUR	LEHRA GAGA	S-NPP	29.94980	75.68650	13:23:03	D	19.30
2267	SANGRUR	LEHRA GAGA	S-NPP	29.95310	75.70700	13:23:03	D	2.00
2268	SANGRUR	LEHRA GAGA	S-NPP	29.95380	75.79550	13:23:03	D	8.00
2269	SANGRUR	LEHRA GAGA	S-NPP	29.95380	75.85870	13:23:03	D	4.20
2270	SANGRUR	LEHRA GAGA	S-NPP	29.95450	75.86280	13:23:03	D	4.40
2271	SANGRUR	LEHRA GAGA	S-NPP	29.95640	75.95880	13:23:03	D	2.10
2272	SANGRUR	LEHRA GAGA	S-NPP	29.95650	75.66390	13:23:03	D	3.00
2273	SANGRUR	LEHRA GAGA	S-NPP	29.95650	75.81180	13:23:03	D	5.70
2274	SANGRUR	LEHRA GAGA	S-NPP	29.95850	75.73970	13:23:03	D	3.80

2275	SANGRUR	LEHRA GAGA	S-NPP	29.96120	75.77710	13:23:03	D	2.40
2276	SANGRUR	LEHRA GAGA	S-NPP	29.96520	75.86470	13:23:03	D	4.50
2277	SANGRUR	LEHRA GAGA	S-NPP	29.96780	75.85990	13:23:03	D	3.10
2278	SANGRUR	LEHRA GAGA	S-NPP	29.96920	75.65690	13:23:03	D	3.50
2279	SANGRUR	LEHRA GAGA	S-NPP	29.96990	75.72450	13:23:03	D	4.40
2280	SANGRUR	LEHRA GAGA	S-NPP	29.97240	75.93030	13:23:03	D	5.70
2281	SANGRUR	LEHRA GAGA	S-NPP	29.97320	75.70260	13:23:03	D	28.90
2282	SANGRUR	LEHRA GAGA	S-NPP	29.97850	75.86180	13:23:03	D	5.50
2283	SANGRUR	LEHRA GAGA	S-NPP	29.98060	75.72640	13:23:03	D	5.40
2284	SANGRUR	LEHRA GAGA	S-NPP	29.98190	75.81900	13:23:03	D	2.40
2285	SANGRUR	LEHRA GAGA	S-NPP	29.98460	75.81420	13:23:03	D	2.40
2286	SANGRUR	LEHRA GAGA	S-NPP	29.98720	75.83050	13:23:03	D	14.50
2287	SANGRUR	LEHRA GAGA	S-NPP	29.98720	75.85150	13:23:03	D	12.20
2288	SANGRUR	LEHRA GAGA	S-NPP	29.99050	75.85080	13:23:03	D	12.20
2289	SANGRUR	LEHRA GAGA	S-NPP	29.99120	75.83380	13:23:03	D	4.50
2290	SANGRUR	LEHRA GAGA	S-NPP	29.99920	75.84050	13:23:03	D	2.50
2291	SANGRUR	LEHRA GAGA	S-NPP	30.00180	75.87780	13:23:03	D	18.00
2292	SANGRUR	LEHRA GAGA	S-NPP	30.01170	75.91770	13:23:03	D	4.10
2293	SANGRUR	LEHRA GAGA	TERRA	29.85600	75.77200	11:27:39	D	12.10
2294	SANGRUR	LEHRA GAGA	TERRA	29.95200	75.95400	11:27:39	D	15.70
2295	SANGRUR	LEHRA GAGA	TERRA	29.98300	75.72700	11:27:39	D	12.90
2296	SANGRUR	MALERKOTLA-1	S-NPP	30.38750	75.99400	13:23:03	D	3.90
2297	SANGRUR	MALERKOTLA-1	S-NPP	30.40980	75.90600	13:23:03	D	19.80
2298	SANGRUR	MALERKOTLA-1	S-NPP	30.41710	75.95050	13:23:03	D	10.60
2299	SANGRUR	MALERKOTLA-1	S-NPP	30.41840	75.95860	13:23:03	D	19.00
2300	SANGRUR	MALERKOTLA-1	S-NPP	30.42060	75.84490	13:23:03	D	8.30
2301	SANGRUR	MALERKOTLA-1	S-NPP	30.42590	75.85630	13:23:03	D	3.50
2302	SANGRUR	MALERKOTLA-1	S-NPP	30.42920	75.85560	13:23:03	D	4.50
2303	SANGRUR	MALERKOTLA-1	S-NPP	30.45310	75.89670	13:23:03	D	2.70
2304	SANGRUR	MALERKOTLA-1	S-NPP	30.45580	76.08430	13:23:03	D	2.00
2305	SANGRUR	MALERKOTLA-1	S-NPP	30.45850	75.84510	13:23:03	D	3.20
2306	SANGRUR	MALERKOTLA-1	S-NPP	30.46850	76.05660	13:23:03	D	11.20
2307	SANGRUR	MALERKOTLA-1	S-NPP	30.47120	75.81710	13:23:03	D	1.10

2308	SANGRUR	MALERKOTLA-1	S-NPP	30.48790	76.00640	13:23:03	D	2.30
2309	SANGRUR	MALERKOTLA-1	S-NPP	30.49530	75.91310	13:23:03	D	4.70
2310	SANGRUR	MALERKOTLA-1	S-NPP	30.49640	76.03810	13:23:03	D	19.10
2311	SANGRUR	MALERKOTLA-1	S-NPP	30.49900	76.05420	13:23:03	D	8.60
2312	SANGRUR	MALERKOTLA-1	S-NPP	30.50770	76.01090	13:23:03	D	10.60
2313	SANGRUR	MALERKOTLA-1	S-NPP	30.52150	76.05390	13:23:03	D	2.50
2314	SANGRUR	MALERKOTLA-1	S-NPP	30.52770	75.98570	13:23:03	D	8.90
2315	SANGRUR	MALERKOTLA-1	S-NPP	30.53110	75.94310	13:23:03	D	13.70
2316	SANGRUR	MALERKOTLA-1	S-NPP	30.53330	76.08470	13:23:03	D	5.80
2317	SANGRUR	MALERKOTLA-1	S-NPP	30.53610	76.05910	13:23:03	D	23.20
2318	SANGRUR	MALERKOTLA-1	S-NPP	30.53740	76.06720	13:23:03	D	3.00
2319	SANGRUR	MALERKOTLA-1	S-NPP	30.53970	75.95380	13:23:03	D	7.20
2320	SANGRUR	MALERKOTLA-1	S-NPP	30.55180	75.90090	13:23:03	D	5.30
2321	SANGRUR	MALERKOTLA-1	S-NPP	30.56250	76.07430	13:23:03	D	4.20
2322	SANGRUR	MALERKOTLA-1	S-NPP	30.56660	76.05680	13:23:03	D	3.50
2323	SANGRUR	MALERKOTLA-1	S-NPP	30.57190	76.04730	13:23:03	D	6.80
2324	SANGRUR	MALERKOTLA-1	S-NPP	30.57260	76.05130	13:23:03	D	8.80
2325	SANGRUR	MALERKOTLA-2	S-NPP	30.47110	75.85920	13:23:03	D	26.10
2326	SANGRUR	MALERKOTLA-2	S-NPP	30.52610	75.80560	13:23:03	D	3.70
2327	SANGRUR	MALERKOTLA-2	S-NPP	30.53470	75.81640	13:23:03	D	2.90
2328	SANGRUR	MALERKOTLA-2	S-NPP	30.53800	75.83670	13:23:03	D	2.70
2329	SANGRUR	MALERKOTLA-2	S-NPP	30.54290	75.65410	13:23:03	D	9.10
2330	SANGRUR	MALERKOTLA-2	S-NPP	30.55000	75.82570	13:23:03	D	26.30
2331	SANGRUR	MALERKOTLA-2	S-NPP	30.55150	75.66490	13:23:03	D	5.50
2332	SANGRUR	MALERKOTLA-2	S-NPP	30.55470	75.81200	13:23:03	D	5.40
2333	SANGRUR	MALERKOTLA-2	S-NPP	30.56080	75.66850	13:23:03	D	3.40
2334	SANGRUR	MALERKOTLA-2	S-NPP	30.58570	75.89780	13:23:03	D	8.20
2335	SANGRUR	MALERKOTLA-2	S-NPP	30.59550	75.83820	13:23:03	D	3.50
2336	SANGRUR	MALERKOTLA-2	S-NPP	30.61810	75.82910	13:23:03	D	3.00
2337	SANGRUR	MALERKOTLA-2	S-NPP	30.66140	75.79860	13:23:03	D	2.00
2338	SANGRUR	SANGRUR	S-NPP	30.14780	75.61150	13:23:03	D	4.10
2339	SANGRUR	SANGRUR	S-NPP	30.15850	75.59210	13:23:03	D	4.80
2340	SANGRUR	SANGRUR	S-NPP	30.16190	75.86610	13:23:03	D	23.00

2341	SANGRUR	SANGRUR	S-NPP	30.16330	75.68450	13:23:03	D	13.80
2342	SANGRUR	SANGRUR	S-NPP	30.17190	75.86400	13:23:03	D	3.40
2343	SANGRUR	SANGRUR	S-NPP	30.17200	75.67410	13:23:03	D	4.30
2344	SANGRUR	SANGRUR	S-NPP	30.17390	75.87620	13:23:03	D	3.10
2345	SANGRUR	SANGRUR	S-NPP	30.17530	75.77910	13:23:03	D	3.70
2346	SANGRUR	SANGRUR	S-NPP	30.17930	75.86660	13:23:03	D	2.20
2347	SANGRUR	SANGRUR	S-NPP	30.18260	75.86590	13:23:03	D	2.20
2348	SANGRUR	SANGRUR	S-NPP	30.18930	75.82240	13:23:03	D	3.10
2349	SANGRUR	SANGRUR	S-NPP	30.19000	75.59380	13:23:03	D	2.90
2350	SANGRUR	SANGRUR	S-NPP	30.19130	75.79250	13:23:03	D	3.90
2351	SANGRUR	SANGRUR	S-NPP	30.19400	75.66090	13:23:03	D	5.60
2352	SANGRUR	SANGRUR	S-NPP	30.19470	75.74950	13:23:03	D	10.00
2353	SANGRUR	SANGRUR	S-NPP	30.19740	75.66010	13:23:03	D	5.60
2354	SANGRUR	SANGRUR	S-NPP	30.19740	75.70250	13:23:03	D	2.50
2355	SANGRUR	SANGRUR	S-NPP	30.19740	75.76580	13:23:03	D	12.10
2356	SANGRUR	SANGRUR	S-NPP	30.19940	75.73590	13:23:03	D	7.30
2357	SANGRUR	SANGRUR	S-NPP	30.20260	75.86160	13:23:03	D	9.80
2358	SANGRUR	SANGRUR	S-NPP	30.20470	75.72620	13:23:03	D	5.20
2359	SANGRUR	SANGRUR	S-NPP	30.20800	75.83100	13:23:03	D	9.70
2360	SANGRUR	SANGRUR	S-NPP	30.20920	75.90220	13:23:03	D	17.80
2361	SANGRUR	SANGRUR	S-NPP	30.21070	75.78410	13:23:03	D	11.30
2362	SANGRUR	SANGRUR	S-NPP	30.21390	75.88860	13:23:03	D	5.80
2363	SANGRUR	SANGRUR	S-NPP	30.21470	75.78740	13:23:03	D	4.30
2364	SANGRUR	SANGRUR	S-NPP	30.21860	75.85390	13:23:03	D	28.40
2365	SANGRUR	SANGRUR	S-NPP	30.22010	75.75670	13:23:03	D	16.60
2366	SANGRUR	SANGRUR	S-NPP	30.22140	75.72260	13:23:03	D	4.30
2367	SANGRUR	SANGRUR	S-NPP	30.22200	75.83220	13:23:03	D	7.70
2368	SANGRUR	SANGRUR	S-NPP	30.22210	75.74780	13:23:03	D	10.60
2369	SANGRUR	SANGRUR	S-NPP	30.22410	75.63310	13:23:03	D	3.20
2370	SANGRUR	SANGRUR	S-NPP	30.22670	75.77640	13:23:03	D	7.50
2371	SANGRUR	SANGRUR	S-NPP	30.22810	75.70000	13:23:03	D	7.00
2372	SANGRUR	SANGRUR	S-NPP	30.23310	75.92220	13:23:03	D	3.10
2373	SANGRUR	SANGRUR	S-NPP	30.23540	75.74490	13:23:03	D	4.30

2374	SANGRUR	SANGRUR	S-NPP	30.23910	75.91670	13:23:03	D	9.30
2375	SANGRUR	SANGRUR	S-NPP	30.24310	75.89910	13:23:03	D	3.80
2376	SANGRUR	SANGRUR	S-NPP	30.24670	75.70060	13:23:03	D	3.40
2377	SANGRUR	SANGRUR	S-NPP	30.24730	75.81830	13:23:03	D	8.10
2378	SANGRUR	SANGRUR	S-NPP	30.24920	75.87260	13:23:03	D	10.70
2379	SANGRUR	SANGRUR	S-NPP	30.25170	75.93080	13:23:03	D	3.70
2380	SANGRUR	SANGRUR	S-NPP	30.25310	75.91790	13:23:03	D	7.90
2381	SANGRUR	SANGRUR	S-NPP	30.25640	75.91720	13:23:03	D	7.40
2382	SANGRUR	SANGRUR	S-NPP	30.26680	75.75960	13:23:03	D	2.20
2383	SANGRUR	SANGRUR	S-NPP	30.27280	75.77520	13:23:03	D	5.80
2384	SANGRUR	SANGRUR	S-NPP	30.27610	75.77450	13:23:03	D	5.80
2385	SANGRUR	SANGRUR	S-NPP	30.27670	75.90470	13:23:03	D	9.10
2386	SANGRUR	SANGRUR	S-NPP	30.27680	75.79960	13:23:03	D	2.60
2387	SANGRUR	SANGRUR	S-NPP	30.28150	75.76490	13:23:03	D	37.80
2388	SANGRUR	SANGRUR	S-NPP	30.28150	75.78590	13:23:03	D	13.10
2389	SANGRUR	SANGRUR	S-NPP	30.28200	75.91620	13:23:03	D	2.70
2390	SANGRUR	SANGRUR	S-NPP	30.28210	75.81110	13:23:03	D	7.40
2391	SANGRUR	SANGRUR	S-NPP	30.28530	75.91550	13:23:03	D	2.70
2392	SANGRUR	SANGRUR	S-NPP	30.28680	75.75530	13:23:03	D	10.60
2393	SANGRUR	SANGRUR	S-NPP	30.28940	75.85580	13:23:03	D	8.60
2394	SANGRUR	SANGRUR	S-NPP	30.28940	75.87680	13:23:03	D	9.60
2395	SANGRUR	SANGRUR	S-NPP	30.29010	75.85990	13:23:03	D	18.70
2396	SANGRUR	SANGRUR	S-NPP	30.29330	75.92210	13:23:03	D	2.00
2397	SANGRUR	SANGRUR	S-NPP	30.29340	75.85910	13:23:03	D	11.00
2398	SANGRUR	SANGRUR	S-NPP	30.30130	75.88680	13:23:03	D	4.00
2399	SANGRUR	SANGRUR	S-NPP	30.30610	75.81010	13:23:03	D	12.10
2400	SANGRUR	SANGRUR	S-NPP	30.30800	75.88540	13:23:03	D	5.40
2401	SANGRUR	SANGRUR	S-NPP	30.30810	75.84340	13:23:03	D	12.30
2402	SANGRUR	SANGRUR	S-NPP	30.31280	75.80870	13:23:03	D	4.60
2403	SANGRUR	SANGRUR	S-NPP	30.33390	75.89660	13:23:03	D	4.50
2404	SANGRUR	SHER PUR	S-NPP	30.28820	75.70010	13:23:03	D	7.40
2405	SANGRUR	SHER PUR	S-NPP	30.29080	75.69520	13:23:03	D	3.10
2406	SANGRUR	SHER PUR	S-NPP	30.31020	75.66560	13:23:03	D	11.40

2407	SANGRUR	SHER PUR	S-NPP	30.31090	75.66970	13:23:03	D	15.80
2408	SANGRUR	SHER PUR	S-NPP	30.32020	75.68460	13:23:03	D	7.70
2409	SANGRUR	SHER PUR	S-NPP	30.32360	75.68390	13:23:03	D	7.70
2410	SANGRUR	SHER PUR	S-NPP	30.32690	75.68320	13:23:03	D	7.60
2411	SANGRUR	SHER PUR	S-NPP	30.33890	75.73550	13:23:03	D	5.60
2412	SANGRUR	SHER PUR	S-NPP	30.34020	75.70140	13:23:03	D	5.10
2413	SANGRUR	SHER PUR	S-NPP	30.34090	75.70550	13:23:03	D	7.90
2414	SANGRUR	SHER PUR	S-NPP	30.34890	75.73340	13:23:03	D	11.00
2415	SANGRUR	SHER PUR	S-NPP	30.35290	75.73670	13:23:03	D	4.50
2416	SANGRUR	SHER PUR	S-NPP	30.35470	75.73690	13:23:03	D	8.00
2417	SANGRUR	SHER PUR	S-NPP	30.35530	75.71990	13:23:03	D	4.20
2418	SANGRUR	SHER PUR	S-NPP	30.35670	75.72810	13:23:03	D	4.90
2419	SANGRUR	SHER PUR	S-NPP	30.37330	75.70330	13:23:03	D	13.20
2420	SANGRUR	SHER PUR	S-NPP	30.37670	75.70260	13:23:03	D	7.40
2421	SANGRUR	SHER PUR	S-NPP	30.37670	75.74480	13:23:03	D	9.40
2422	SANGRUR	SHER PUR	S-NPP	30.37740	75.77000	13:23:03	D	6.80
2423	SANGRUR	SHER PUR	S-NPP	30.37870	75.69370	13:23:03	D	18.40
2424	SANGRUR	SHER PUR	S-NPP	30.37870	75.77810	13:23:03	D	5.30
2425	SANGRUR	SHER PUR	S-NPP	30.38670	75.70040	13:23:03	D	4.10
2426	SANGRUR	SHER PUR	S-NPP	30.38870	75.67030	13:23:03	D	2.40
2427	SANGRUR	SHER PUR	S-NPP	30.39930	75.77790	13:23:03	D	3.40
2428	SANGRUR	SHER PUR	S-NPP	30.40200	75.77310	13:23:03	D	5.40
2429	SANGRUR	SHER PUR	S-NPP	30.41010	75.67410	13:23:03	D	9.40
2430	SANGRUR	SHER PUR	S-NPP	30.41200	75.77090	13:23:03	D	5.30
2431	SANGRUR	SHER PUR	S-NPP	30.41540	75.77020	13:23:03	D	4.20
2432	SANGRUR	SHER PUR	S-NPP	30.42470	75.70060	13:23:03	D	5.50
2433	SANGRUR	SHER PUR	S-NPP	30.42540	75.76800	13:23:03	D	6.80
2434	SANGRUR	SHER PUR	S-NPP	30.42870	75.76730	13:23:03	D	4.00
2435	SANGRUR	SHER PUR	S-NPP	30.43340	75.75360	13:23:03	D	25.90
2436	SANGRUR	SHER PUR	S-NPP	30.44740	75.71260	13:23:03	D	4.00
2437	SANGRUR	SHER PUR	S-NPP	30.45810	75.68520	13:23:03	D	8.30
2438	SANGRUR	SHER PUR	S-NPP	30.46140	75.68450	13:23:03	D	5.20
2439	SANGRUR	SHER PUR	S-NPP	30.47340	75.69460	13:23:03	D	1.80

2440	SANGRUR	SHER PUR	S-NPP	30.47480	75.72390	13:23:03	D	4.30
2441	SANGRUR	SHER PUR	S-NPP	30.47680	75.69390	13:23:03	D	2.90
2442	SANGRUR	SHER PUR	S-NPP	30.48680	75.77620	13:23:03	D	12.40
2443	SANGRUR	SHER PUR	S-NPP	30.48750	75.78020	13:23:03	D	12.40
2444	SANGRUR	SHER PUR	S-NPP	30.49080	75.80060	13:23:03	D	4.60
2445	SANGRUR	SHER PUR	S-NPP	30.49480	75.76180	13:23:03	D	1.40
2446	SANGRUR	SHER PUR	S-NPP	30.54010	75.72240	13:23:03	D	4.50
2447	SANGRUR	SUNAM	S-NPP	29.99530	75.77390	13:23:03	D	4.90
2448	SANGRUR	SUNAM	S-NPP	29.99660	75.78210	13:23:03	D	3.60
2449	SANGRUR	SUNAM	S-NPP	29.99860	75.77320	13:23:03	D	4.90
2450	SANGRUR	SUNAM	S-NPP	30.00470	75.68310	13:23:03	D	4.30
2451	SANGRUR	SUNAM	S-NPP	30.00870	75.74990	13:23:03	D	2.50
2452	SANGRUR	SUNAM	S-NPP	30.00930	75.79620	13:23:03	D	3.30
2453	SANGRUR	SUNAM	S-NPP	30.01200	75.70690	13:23:03	D	4.50
2454	SANGRUR	SUNAM	S-NPP	30.01200	75.77030	13:23:03	D	6.50
2455	SANGRUR	SUNAM	S-NPP	30.01330	75.75740	13:23:03	D	1.80
2456	SANGRUR	SUNAM	S-NPP	30.01660	75.77780	13:23:03	D	2.90
2457	SANGRUR	SUNAM	S-NPP	30.02660	75.83890	13:23:03	D	3.90
2458	SANGRUR	SUNAM	S-NPP	30.02780	75.71250	13:23:03	D	1.90
2459	SANGRUR	SUNAM	S-NPP	30.02800	75.80480	13:23:03	D	2.30
2460	SANGRUR	SUNAM	S-NPP	30.03110	75.69060	13:23:03	D	5.90
2461	SANGRUR	SUNAM	S-NPP	30.03320	75.72400	13:23:03	D	3.90
2462	SANGRUR	SUNAM	S-NPP	30.03390	75.72810	13:23:03	D	6.90
2463	SANGRUR	SUNAM	S-NPP	30.03390	75.74920	13:23:03	D	8.10
2464	SANGRUR	SUNAM	S-NPP	30.03450	75.71100	13:23:03	D	7.40
2465	SANGRUR	SUNAM	S-NPP	30.03450	75.75330	13:23:03	D	4.00
2466	SANGRUR	SUNAM	S-NPP	30.03510	75.89170	13:23:03	D	3.20
2467	SANGRUR	SUNAM	S-NPP	30.03520	75.71510	13:23:03	D	7.40
2468	SANGRUR	SUNAM	S-NPP	30.03720	75.72740	13:23:03	D	6.90
2469	SANGRUR	SUNAM	S-NPP	30.03780	75.71030	13:23:03	D	22.60
2470	SANGRUR	SUNAM	S-NPP	30.03800	75.80270	13:23:03	D	1.90
2471	SANGRUR	SUNAM	S-NPP	30.03850	75.71440	13:23:03	D	22.60
2472	SANGRUR	SUNAM	S-NPP	30.03860	75.79880	13:23:03	D	1.60

2473	SANGRUR	SUNAM	S-NPP	30.04050	75.70550	13:23:03	D	19.40
2474	SANGRUR	SUNAM	S-NPP	30.04190	75.81920	13:23:03	D	2.40
2475	SANGRUR	SUNAM	S-NPP	30.04250	75.71780	13:23:03	D	8.00
2476	SANGRUR	SUNAM	S-NPP	30.04300	75.94030	13:23:03	D	3.70
2477	SANGRUR	SUNAM	S-NPP	30.04850	75.88880	13:23:03	D	4.00
2478	SANGRUR	SUNAM	S-NPP	30.04900	75.93480	13:23:03	D	6.20
2479	SANGRUR	SUNAM	S-NPP	30.04990	75.72040	13:23:03	D	6.10
2480	SANGRUR	SUNAM	S-NPP	30.05390	75.74490	13:23:03	D	6.80
2481	SANGRUR	SUNAM	S-NPP	30.05590	75.77820	13:23:03	D	3.00
2482	SANGRUR	SUNAM	S-NPP	30.05790	75.68480	13:23:03	D	9.70
2483	SANGRUR	SUNAM	S-NPP	30.05790	75.85360	13:23:03	D	6.60
2484	SANGRUR	SUNAM	S-NPP	30.05930	75.81960	13:23:03	D	3.10
2485	SANGRUR	SUNAM	S-NPP	30.06060	75.70110	13:23:03	D	2.40
2486	SANGRUR	SUNAM	S-NPP	30.06130	75.68410	13:23:03	D	4.60
2487	SANGRUR	SUNAM	S-NPP	30.06130	75.85290	13:23:03	D	4.10
2488	SANGRUR	SUNAM	S-NPP	30.06190	75.85690	13:23:03	D	2.70
2489	SANGRUR	SUNAM	S-NPP	30.06390	75.65810	13:23:03	D	10.20
2490	SANGRUR	SUNAM	S-NPP	30.06400	75.76380	13:23:03	D	7.30
2491	SANGRUR	SUNAM	S-NPP	30.06590	75.86030	13:23:03	D	2.70
2492	SANGRUR	SUNAM	S-NPP	30.06730	75.82630	13:23:03	D	25.20
2493	SANGRUR	SUNAM	S-NPP	30.06790	75.70380	13:23:03	D	5.70
2494	SANGRUR	SUNAM	S-NPP	30.06790	75.80930	13:23:03	D	4.10
2495	SANGRUR	SUNAM	S-NPP	30.06790	75.83040	13:23:03	D	12.00
2496	SANGRUR	SUNAM	S-NPP	30.07060	75.74130	13:23:03	D	1.90
2497	SANGRUR	SUNAM	S-NPP	30.07130	75.74540	13:23:03	D	3.30
2498	SANGRUR	SUNAM	S-NPP	30.07260	75.71130	13:23:03	D	26.00
2499	SANGRUR	SUNAM	S-NPP	30.07590	75.64700	13:23:03	D	4.70
2500	SANGRUR	SUNAM	S-NPP	30.07600	75.66820	13:23:03	D	3.00
2501	SANGRUR	SUNAM	S-NPP	30.07660	75.67230	13:23:03	D	3.00
2502	SANGRUR	SUNAM	S-NPP	30.07860	75.66340	13:23:03	D	8.00
2503	SANGRUR	SUNAM	S-NPP	30.07860	75.76910	13:23:03	D	2.10
2504	SANGRUR	SUNAM	S-NPP	30.07930	75.66740	13:23:03	D	5.30
2505	SANGRUR	SUNAM	S-NPP	30.08070	75.78130	13:23:03	D	4.00

2506	SANGRUR	SUNAM	S-NPP	30.08130	75.63730	13:23:03	D	1.50
2507	SANGRUR	SUNAM	S-NPP	30.08800	75.80500	13:23:03	D	6.10
2508	SANGRUR	SUNAM	S-NPP	30.08860	75.80910	13:23:03	D	3.60
2509	SANGRUR	SUNAM	S-NPP	30.09000	75.77510	13:23:03	D	4.90
2510	SANGRUR	SUNAM	S-NPP	30.09060	75.86340	13:23:03	D	8.10
2511	SANGRUR	SUNAM	S-NPP	30.09140	75.69870	13:23:03	D	3.90
2512	SANGRUR	SUNAM	S-NPP	30.09670	75.77360	13:23:03	D	24.30
2513	SANGRUR	SUNAM	S-NPP	30.09800	75.78180	13:23:03	D	19.30
2514	SANGRUR	SUNAM	S-NPP	30.10050	75.90320	13:23:03	D	13.70
2515	SANGRUR	SUNAM	S-NPP	30.10070	75.71360	13:23:03	D	2.80
2516	SANGRUR	SUNAM	S-NPP	30.10130	75.78110	13:23:03	D	19.30
2517	SANGRUR	SUNAM	S-NPP	30.10140	75.71770	13:23:03	D	2.80
2518	SANGRUR	SUNAM	S-NPP	30.10340	75.70880	13:23:03	D	2.90
2519	SANGRUR	SUNAM	S-NPP	30.10730	75.85980	13:23:03	D	7.60
2520	SANGRUR	SUNAM	S-NPP	30.11270	75.76600	13:23:03	D	8.60
2521	SANGRUR	SUNAM	S-NPP	30.11340	75.77000	13:23:03	D	3.50
2522	SANGRUR	SUNAM	S-NPP	30.11400	75.77410	13:23:03	D	3.50
2523	SANGRUR	SUNAM	S-NPP	30.11610	75.74410	13:23:03	D	3.70
2524	SANGRUR	SUNAM	S-NPP	30.11950	75.63750	13:23:03	D	4.70
2525	SANGRUR	SUNAM	S-NPP	30.12280	75.72150	13:23:03	D	6.10
2526	SANGRUR	SUNAM	S-NPP	30.12400	75.79300	13:23:03	D	3.70
2527	SANGRUR	SUNAM	S-NPP	30.12610	75.67850	13:23:03	D	5.60
2528	SANGRUR	SUNAM	S-NPP	30.12680	75.68260	13:23:03	D	6.70
2529	SANGRUR	SUNAM	S-NPP	30.13550	75.73570	13:23:03	D	2.60
2530	SANGRUR	SUNAM	S-NPP	30.13610	75.73980	13:23:03	D	2.00
2531	SANGRUR	SUNAM	S-NPP	30.13730	75.73660	13:23:03	D	2.50
2532	SANGRUR	SUNAM	S-NPP	30.13920	75.70660	13:23:03	D	9.80
2533	SANGRUR	SUNAM	S-NPP	30.14320	75.71000	13:23:03	D	9.80
2534	SANGRUR	SUNAM	S-NPP	30.14390	75.71410	13:23:03	D	13.20
2535	SANGRUR	SUNAM	S-NPP	30.14540	75.79690	13:23:03	D	5.60
2536	SANGRUR	SUNAM	S-NPP	30.14730	75.71330	13:23:03	D	5.50
2537	SANGRUR	SUNAM	S-NPP	30.14860	75.67920	13:23:03	D	6.60
2538	SANGRUR	SUNAM	S-NPP	30.14860	75.72150	13:23:03	D	9.40

2539	SANGRUR	SUNAM	S-NPP	30.15330	75.81330	13:23:03	D	4.00
2540	SANGRUR	SUNAM	S-NPP	30.15660	75.70710	13:23:03	D	6.20
2541	SANGRUR	SUNAM	S-NPP	30.15930	75.78670	13:23:03	D	2.80
2542	SANGRUR	SUNAM	S-NPP	30.16060	75.73160	13:23:03	D	2.00
2543	SANGRUR	SUNAM	S-NPP	30.16530	75.73900	13:23:03	D	4.40
2544	SANGRUR	SUNAM	S-NPP	30.16730	75.73010	13:23:03	D	2.20
2545	SANGRUR	SUNAM	S-NPP	30.16730	75.75120	13:23:03	D	6.40
2546	SANGRUR	SUNAM	S-NPP	30.16930	75.72120	13:23:03	D	4.70
2547	SANGRUR	SUNAM	S-NPP	30.17070	75.81380	13:23:03	D	13.60
2548	SANGRUR	SUNAM	S-NPP	30.17400	75.74980	13:23:03	D	15.80
2549	SANGRUR	SUNAM	S-NPP	30.17400	75.81310	13:23:03	D	13.60
2550	SANGRUR	SUNAM	S-NPP	30.18740	75.72580	13:23:03	D	3.70
2551	SANGRUR	SUNAM	TERRA	30.06200	75.88700	11:27:39	D	13.90
2552	SAS NAGAR (MOHALI)	KHARAR	S-NPP	30.76380	76.55160	13:23:03	D	3.10
2553	SBS NAGAR	AUR	S-NPP	31.10670	75.93110	13:23:03	D	3.90
2554	SBS NAGAR	BANGA	S-NPP	31.18530	75.83110	13:23:03	D	3.00
2555	SBS NAGAR	BANGA	S-NPP	31.19580	75.87510	13:23:03	D	3.90
2556	SBS NAGAR	BANGA	S-NPP	31.19910	75.87440	13:23:03	D	4.50
2557	SBS NAGAR	BANGA	S-NPP	31.19990	76.02940	13:23:03	D	4.70
2558	SBS NAGAR	BANGA	S-NPP	31.20850	76.04110	02:13:04	N	0.30
2559	SBS NAGAR	NAWAN SHAHR	S-NPP	31.03220	76.18900	13:23:03	D	2.20
2560	SBS NAGAR	NAWAN SHAHR	S-NPP	31.03550	76.18830	13:23:03	D	2.20
2561	SBS NAGAR	NAWAN SHAHR	S-NPP	31.07740	76.13400	13:23:03	D	1.50
2562	SBS NAGAR	NAWAN SHAHR	S-NPP	31.10820	76.19830	13:23:03	D	2.50
2563	SBS NAGAR	SAROYA	S-NPP	31.13200	76.19740	13:23:03	D	2.50
2564	TARN TARAN	BHIKHIWIND	S-NPP	31.24400	74.65830	13:23:03	D	4.40
2565	TARN TARAN	BHIKHIWIND	S-NPP	31.24860	74.64380	13:23:03	D	3.70
2566	TARN TARAN	BHIKHIWIND	S-NPP	31.25780	74.67730	13:23:03	D	1.90
2567	TARN TARAN	BHIKHIWIND	S-NPP	31.26480	74.69790	13:23:03	D	2.50
2568	TARN TARAN	BHIKHIWIND	S-NPP	31.27540	74.61640	13:23:03	D	6.50
2569	TARN TARAN	BHIKHIWIND	S-NPP	31.29800	74.62450	13:23:03	D	2.10
2570	TARN TARAN	BHIKHIWIND	S-NPP	31.30600	74.60930	13:23:03	D	0.80
2571	TARN TARAN	BHIKHIWIND	S-NPP	31.31830	74.61980	13:23:03	D	4.00

2572	TARN TARAN	BHIKHIWIND	S-NPP	31.32170	74.61900	13:23:03	D	4.00
2573	TARN TARAN	BHIKHIWIND	S-NPP	31.32830	74.59520	13:23:03	D	1.70
2574	TARN TARAN	BHIKHIWIND	S-NPP	31.33830	74.77940	13:23:03	D	5.40
2575	TARN TARAN	BHIKHIWIND	S-NPP	31.34740	74.66660	13:23:03	D	6.00
2576	TARN TARAN	BHIKHIWIND	S-NPP	31.35080	74.66580	13:23:03	D	6.00
2577	TARN TARAN	BHIKHIWIND	S-NPP	31.35150	74.67010	13:23:03	D	6.00
2578	TARN TARAN	BHIKHIWIND	S-NPP	31.35670	74.78400	13:23:03	D	2.70
2579	TARN TARAN	BHIKHIWIND	S-NPP	31.37070	74.76320	13:23:03	D	5.30
2580	TARN TARAN	BHIKHIWIND	S-NPP	31.37290	74.61330	13:23:03	D	1.30
2581	TARN TARAN	BHIKHIWIND	S-NPP	31.38390	74.61520	13:23:03	D	2.60
2582	TARN TARAN	BHIKHIWIND	S-NPP	31.38990	74.60940	13:23:03	D	6.80
2583	TARN TARAN	BHIKHIWIND	S-NPP	31.40130	74.59340	13:23:03	D	2.70
2584	TARN TARAN	CHOHLA SAHIB	S-NPP	31.20520	75.05370	13:23:03	D	2.40
2585	TARN TARAN	CHOHLA SAHIB	S-NPP	31.23990	74.94610	13:23:03	D	2.60
2586	TARN TARAN	CHOHLA SAHIB	S-NPP	31.24060	74.95030	13:23:03	D	2.60
2587	TARN TARAN	CHOHLA SAHIB	S-NPP	31.24820	74.97480	13:23:03	D	6.70
2588	TARN TARAN	CHOHLA SAHIB	S-NPP	31.30490	75.10560	13:23:03	D	3.00
2589	TARN TARAN	CHOHLA SAHIB	S-NPP	31.32090	75.07600	13:23:03	D	11.20
2590	TARN TARAN	CHOHLA SAHIB	S-NPP	31.32150	75.05840	13:23:03	D	5.00
2591	TARN TARAN	CHOHLA SAHIB	S-NPP	31.35130	75.04380	13:23:03	D	3.00
2592	TARN TARAN	GANDIWIND TATLA	S-NPP	31.43770	74.68290	13:23:03	D	7.50
2593	TARN TARAN	GANDIWIND TATLA	S-NPP	31.46090	74.69530	13:23:03	D	3.30
2594	TARN TARAN	GANDIWIND TATLA	S-NPP	31.53200	74.71970	13:23:03	D	2.20
2595	TARN TARAN	GANDIWIND TATLA	TERRA	31.45200	74.68600	11:27:39	D	7.30
2596	TARN TARAN	KHADUR SAHIB	S-NPP	31.34010	75.14970	13:23:03	D	2.10
2597	TARN TARAN	KHADUR SAHIB	S-NPP	31.44820	75.20820	13:23:03	D	3.10
2598	TARN TARAN	KHADUR SAHIB	S-NPP	31.45560	75.03900	13:23:03	D	4.30
2599	TARN TARAN	KHADUR SAHIB	S-NPP	31.45770	75.24490	13:23:03	D	2.10
2600	TARN TARAN	KHADUR SAHIB	S-NPP	31.46100	75.24410	13:23:03	D	2.10
2601	TARN TARAN	KHADUR SAHIB	S-NPP	31.47930	75.18090	13:23:03	D	5.20
2602	TARN TARAN	KHADUR SAHIB	S-NPP	31.48270	75.18020	13:23:03	D	5.20
2603	TARN TARAN	NAUSHERA PANNUAN	S-NPP	31.32800	74.90500	13:23:03	D	3.80
2604	TARN TARAN	NAUSHERA PANNUAN	S-NPP	31.32870	74.99230	13:23:03	D	1.60

2605	TARN TARAN	NAUSHERA PANNUAN	S-NPP	31.33670	74.97740	13:23:03	D	3.10
2606	TARN TARAN	NAUSHERA PANNUAN	S-NPP	31.36640	74.98810	13:23:03	D	3.10
2607	TARN TARAN	NAUSHERA PANNUAN	S-NPP	31.37190	74.99990	13:23:03	D	4.20
2608	TARN TARAN	NAUSHERA PANNUAN	S-NPP	31.37290	74.94290	13:23:03	D	2.20
2609	TARN TARAN	NAUSHERA PANNUAN	S-NPP	31.41000	74.95630	13:23:03	D	4.20
2610	TARN TARAN	NAUSHERA PANNUAN	S-NPP	31.41070	74.96050	13:23:03	D	10.30
2611	TARN TARAN	PATTI	S-NPP	31.15250	74.78060	13:23:03	D	5.50
2612	TARN TARAN	PATTI	S-NPP	31.15590	74.77980	13:23:03	D	7.50
2613	TARN TARAN	PATTI	S-NPP	31.17300	74.88170	13:23:03	D	2.40
2614	TARN TARAN	PATTI	S-NPP	31.17620	74.79800	13:23:03	D	7.20
2615	TARN TARAN	PATTI	S-NPP	31.17640	74.79720	13:23:03	D	5.50
2616	TARN TARAN	PATTI	S-NPP	31.17910	74.87600	13:23:03	D	5.90
2617	TARN TARAN	PATTI	S-NPP	31.18240	74.87520	13:23:03	D	5.90
2618	TARN TARAN	PATTI	S-NPP	31.18560	74.93590	13:23:03	D	4.70
2619	TARN TARAN	PATTI	S-NPP	31.18850	74.80840	13:23:03	D	8.40
2620	TARN TARAN	PATTI	S-NPP	31.18870	74.83040	13:23:03	D	17.20
2621	TARN TARAN	PATTI	S-NPP	31.18940	74.83460	13:23:03	D	25.30
2622	TARN TARAN	PATTI	S-NPP	31.18970	74.85660	13:23:03	D	11.80
2623	TARN TARAN	PATTI	S-NPP	31.19280	74.83390	13:23:03	D	25.30
2624	TARN TARAN	PATTI	S-NPP	31.19330	74.87780	13:23:03	D	13.70
2625	TARN TARAN	PATTI	S-NPP	31.19530	74.80690	13:23:03	D	3.70
2626	TARN TARAN	PATTI	S-NPP	31.19550	74.76700	13:23:03	D	3.30
2627	TARN TARAN	PATTI	S-NPP	31.20280	74.74770	13:23:03	D	10.90
2628	TARN TARAN	PATTI	S-NPP	31.21000	74.79030	13:23:03	D	6.80
2629	TARN TARAN	PATTI	S-NPP	31.21070	74.85620	13:23:03	D	3.30
2630	TARN TARAN	PATTI	S-NPP	31.22380	74.80920	13:23:03	D	5.40
2631	TARN TARAN	PATTI	S-NPP	31.22410	74.76930	13:23:03	D	4.20
2632	TARN TARAN	PATTI	S-NPP	31.26560	74.78630	13:23:03	D	6.10
2633	TARN TARAN	PATTI	S-NPP	31.29390	74.80730	13:23:03	D	3.40
2634	TARN TARAN	PATTI	S-NPP	31.31440	74.82460	13:23:03	D	1.40
2635	TARN TARAN	PATTI	S-NPP	31.31890	74.87200	13:23:03	D	3.80
2636	TARN TARAN	PATTI	S-NPP	31.31960	74.87620	13:23:03	D	6.60
2637	TARN TARAN	PATTI	S-NPP	31.33080	74.83850	13:23:03	D	3.80

2638	TARN TARAN	PATTI	S-NPP	31.33410	74.83770	13:23:03	D	9.30
2639	TARN TARAN	TARN TARAN	S-NPP	31.34000	74.80990	13:23:03	D	4.60
2640	TARN TARAN	TARN TARAN	S-NPP	31.39250	74.76850	13:23:03	D	3.30
2641	TARN TARAN	TARN TARAN	S-NPP	31.40230	74.80600	13:23:03	D	2.30
2642	TARN TARAN	TARN TARAN	S-NPP	31.40690	74.89580	13:23:03	D	6.80
2643	TARN TARAN	TARN TARAN	S-NPP	31.40770	74.90000	13:23:03	D	10.00
2644	TARN TARAN	TARN TARAN	S-NPP	31.48460	74.94080	13:23:03	D	1.80
2645	TARN TARAN	VALTOHA	S-NPP	31.11940	74.73060	13:23:03	D	3.70
2646	TARN TARAN	VALTOHA	S-NPP	31.12130	74.72130	13:23:03	D	3.70
2647	TARN TARAN	VALTOHA	S-NPP	31.12400	74.59140	13:23:03	D	6.50
2648	TARN TARAN	VALTOHA	S-NPP	31.12910	74.55890	13:23:03	D	5.90
2649	TARN TARAN	VALTOHA	S-NPP	31.12980	74.75040	13:23:03	D	6.60
2650	TARN TARAN	VALTOHA	S-NPP	31.13320	74.74960	13:23:03	D	6.60
2651	TARN TARAN	VALTOHA	S-NPP	31.13440	74.73600	13:23:03	D	8.20
2652	TARN TARAN	VALTOHA	S-NPP	31.13510	74.74030	13:23:03	D	7.50
2653	TARN TARAN	VALTOHA	S-NPP	31.13930	74.68160	13:23:03	D	3.70
2654	TARN TARAN	VALTOHA	S-NPP	31.13980	74.66370	13:23:03	D	6.00
2655	TARN TARAN	VALTOHA	S-NPP	31.14570	74.63560	13:23:03	D	3.20
2656	TARN TARAN	VALTOHA	S-NPP	31.15360	74.68270	13:23:03	D	7.50
2657	TARN TARAN	VALTOHA	S-NPP	31.15640	74.68280	13:23:03	D	4.90
2658	TARN TARAN	VALTOHA	S-NPP	31.15890	74.73480	13:23:03	D	14.90
2659	TARN TARAN	VALTOHA	S-NPP	31.16230	74.73410	13:23:03	D	16.20
2660	TARN TARAN	VALTOHA	S-NPP	31.16540	74.69410	13:23:03	D	3.40
2661	TARN TARAN	VALTOHA	S-NPP	31.16880	74.69330	13:23:03	D	3.40
2662	TARN TARAN	VALTOHA	S-NPP	31.18750	74.72010	13:23:03	D	2.30
2663	TARN TARAN	VALTOHA	S-NPP	31.20920	74.53670	13:23:03	D	3.60
2664	TARN TARAN	VALTOHA	S-NPP	31.25690	74.61170	13:23:03	D	3.50
2665	TARN TARAN	VALTOHA	S-NPP	31.28870	74.59100	13:23:03	D	5.10
2666	TARN TARAN	VALTOHA	S-NPP	31.33040	74.54550	13:23:03	D	2.00

Details of residue burning events in Haryana on 03-Nov-2022

S. No.	District	Tehsil / Block	Satellite	Latitude	Longitude	ACQ_TIME	Day / Night	Fire Power (W/m2)
1	AMBALA	AMBALA-II	S-NPP	30.26030	76.58340	13:23:03	D	2.90
2	AMBALA	AMBALA-II	S-NPP	30.26360	76.58270	13:23:03	D	2.90
3	AMBALA	AMBALA-II	S-NPP	30.31010	76.73040	13:23:03	D	2.40
4	AMBALA	SAHA	S-NPP	30.26390	76.98070	13:23:03	D	1.90
5	AMBALA	SAHA	S-NPP	30.32850	76.97990	13:23:03	D	4.00
6	FATEHABAD	BHATTU KALAN	S-NPP	29.49120	75.31230	13:23:03	D	4.00
7	FATEHABAD	BHUNA	S-NPP	29.51080	75.74460	13:23:03	D	2.70
8	FATEHABAD	BHUNA	S-NPP	29.55840	75.80200	13:23:03	D	3.80
9	FATEHABAD	BHUNA	S-NPP	29.58650	75.76210	13:23:03	D	3.10
10	FATEHABAD	BHUNA	S-NPP	29.58790	75.70680	13:23:03	D	5.10
11	FATEHABAD	BHUNA	S-NPP	29.58800	75.70290	13:23:03	D	4.90
12	FATEHABAD	BHUNA	S-NPP	29.59990	75.80150	13:23:03	D	2.70
13	FATEHABAD	FATEHABAD	S-NPP	29.50940	75.48080	02:13:04	N	0.50
14	FATEHABAD	FATEHABAD	S-NPP	29.52510	75.46740	02:13:04	N	0.40
15	FATEHABAD	FATEHABAD	S-NPP	29.54400	75.52460	13:23:03	D	3.90
16	FATEHABAD	FATEHABAD	S-NPP	29.57370	75.61680	13:23:03	D	5.20
17	FATEHABAD	JAKHAL	S-NPP	29.70620	75.71690	13:23:03	D	2.40
18	FATEHABAD	JAKHAL	S-NPP	29.71490	75.68540	13:23:03	D	7.70
19	FATEHABAD	JAKHAL	S-NPP	29.71830	75.68460	13:23:03	D	7.70
20	FATEHABAD	JAKHAL	S-NPP	29.73580	75.74860	13:23:03	D	14.20
21	FATEHABAD	JAKHAL	S-NPP	29.76320	75.72580	13:23:03	D	3.80
22	FATEHABAD	JAKHAL	S-NPP	29.76390	75.72990	13:23:03	D	3.80
23	FATEHABAD	JAKHAL	S-NPP	29.77450	75.81620	13:23:03	D	4.40
24	FATEHABAD	JAKHAL	S-NPP	29.77860	75.71400	13:23:03	D	8.60
25	FATEHABAD	JAKHAL	S-NPP	29.80470	75.78860	13:23:03	D	3.10
26	FATEHABAD	JAKHAL	S-NPP	29.80800	75.78790	13:23:03	D	2.60
27	FATEHABAD	RATIA	S-NPP	29.64230	75.63180	13:23:03	D	3.10
28	FATEHABAD	RATIA	S-NPP	29.66800	75.36200	13:23:03	D	7.90
29	FATEHABAD	RATIA	S-NPP	29.67190	75.64240	13:23:03	D	3.50
30	FATEHABAD	RATIA	S-NPP	29.69590	75.59170	13:23:03	D	9.60

31	FATEHABAD	RATIA	S-NPP	29.70780	75.51660	13:23:03	D	3.30
32	FATEHABAD	RATIA	S-NPP	29.74250	75.41030	13:23:03	D	5.20
33	FATEHABAD	RATIA	S-NPP	29.74590	75.40960	13:23:03	D	3.60
34	FATEHABAD	RATIA	S-NPP	29.74770	75.67400	13:23:03	D	3.90
35	FATEHABAD	RATIA	S-NPP	29.74980	75.66510	13:23:03	D	6.00
36	FATEHABAD	RATIA	S-NPP	29.76770	75.49920	13:23:03	D	4.00
37	FATEHABAD	RATIA	S-NPP	29.76980	75.42640	13:23:03	D	2.00
38	FATEHABAD	TOHANA	S-NPP	29.58760	75.91770	13:23:03	D	2.50
39	FATEHABAD	TOHANA	S-NPP	29.64040	75.89420	13:23:03	D	4.80
40	FATEHABAD	TOHANA	S-NPP	29.64780	75.77040	13:23:03	D	6.20
41	FATEHABAD	TOHANA	S-NPP	29.64910	75.75750	13:23:03	D	2.80
42	FATEHABAD	TOHANA	S-NPP	29.65240	75.75680	13:23:03	D	50.00
43	FATEHABAD	TOHANA	S-NPP	29.65470	75.74980	02:13:04	N	0.60
44	FATEHABAD	TOHANA	S-NPP	29.65510	75.75200	13:23:03	D	11.60
45	FATEHABAD	TOHANA	S-NPP	29.68190	75.76730	13:23:03	D	2.90
46	FATEHABAD	TOHANA	S-NPP	29.68390	75.80070	13:23:03	D	2.10
47	FATEHABAD	TOHANA	S-NPP	29.69320	75.81550	13:23:03	D	13.00
48	FATEHABAD	TOHANA	S-NPP	29.69390	75.84070	13:23:03	D	1.90
49	FATEHABAD	TOHANA	S-NPP	29.69720	75.84000	13:23:03	D	1.90
50	FATEHABAD	TOHANA	S-NPP	29.72240	75.93120	13:23:03	D	4.30
51	FATEHABAD	TOHANA	S-NPP	29.72570	75.93050	13:23:03	D	4.30
52	FATEHABAD	TOHANA	S-NPP	29.73180	75.82960	13:23:03	D	22.50
53	FATEHABAD	TOHANA	S-NPP	29.73510	75.82890	13:23:03	D	22.50
54	HISAR	BARWALA	S-NPP	29.41520	76.04570	13:23:03	D	5.60
55	HISAR	HANSI-II	S-NPP	29.09830	76.27280	13:23:03	D	2.60
56	HISAR	UKLANA	S-NPP	29.48960	75.96330	13:23:03	D	3.00
57	HISAR	UKLANA	S-NPP	29.56490	75.92680	13:23:03	D	2.90
58	JIND	ALEWA	S-NPP	29.43200	76.40710	13:23:03	D	3.70
59	JIND	ALEWA	S-NPP	29.43540	76.40640	13:23:03	D	3.70
60	JIND	ALEWA	S-NPP	29.45490	76.35700	13:23:03	D	3.90
61	JIND	ALEWA	S-NPP	29.48170	76.29780	13:23:03	D	2.90
62	JIND	ALEWA	S-NPP	29.48260	76.46660	13:23:03	D	9.80
63	JIND	ALEWA	S-NPP	29.52510	76.37550	13:23:03	D	1.80
64	JIND	ALEWA	S-NPP	29.52740	76.43270	13:23:03	D	5.50

65	JIND	JIND	S-NPP	29.41100	76.38270	13:23:03	D	1.50
66	JIND	NARWANA	S-NPP	29.54870	76.05990	13:23:03	D	2.00
67	JIND	NARWANA	S-NPP	29.55470	76.05450	13:23:03	D	3.40
68	JIND	NARWANA	S-NPP	29.56830	76.15980	13:23:03	D	9.30
69	JIND	NARWANA	S-NPP	29.58890	75.96780	13:23:03	D	2.00
70	JIND	NARWANA	S-NPP	29.60260	76.07350	13:23:03	D	3.40
71	JIND	NARWANA	S-NPP	29.62870	76.19280	13:23:03	D	2.60
72	JIND	NARWANA	S-NPP	29.63880	76.14910	13:23:03	D	4.90
73	JIND	NARWANA	S-NPP	29.71990	76.08640	13:23:03	D	20.40
74	JIND	NARWANA	S-NPP	29.74380	76.10640	13:23:03	D	11.10
75	JIND	NARWANA	S-NPP	29.80240	76.15750	13:23:03	D	3.10
76	JIND	NARWANA	S-NPP	29.80300	76.16160	13:23:03	D	4.70
77	JIND	NARWANA	S-NPP	29.80430	76.16960	13:23:03	D	3.60
78	JIND	NARWANA	TERRA	29.72400	75.96900	11:27:39	D	29.60
79	JIND	PILLUKHERA	S-NPP	29.28170	76.56870	13:23:03	D	2.20
80	JIND	PILLUKHERA	S-NPP	29.28500	76.56800	13:23:03	D	2.20
81	JIND	SAFIDON	S-NPP	29.41960	76.71310	13:23:03	D	6.90
82	JIND	SAFIDON	S-NPP	29.44600	76.58100	13:23:03	D	2.10
83	JIND	SAFIDON	AQUA	29.39700	76.60100	12:56:59	D	42.50
84	JIND	SAFIDON	AQUA	29.39900	76.59700	12:56:59	D	41.00
85	JIND	UCHANA	S-NPP	29.50910	76.27550	13:23:03	D	9.00
86	JIND	UCHANA	S-NPP	29.51200	76.05890	13:23:03	D	2.30
87	JIND	UCHANA	S-NPP	29.56380	76.11090	13:23:03	D	3.20
88	KAITHAL	GUHLA	S-NPP	29.95570	76.26650	13:23:03	D	5.10
89	KAITHAL	GUHLA	S-NPP	30.10650	76.27260	13:23:03	D	9.70
90	KAITHAL	KAITHAL	S-NPP	29.71980	76.47150	13:23:03	D	2.10
91	KAITHAL	KAITHAL	S-NPP	29.84800	76.42110	13:23:03	D	2.50
92	KAITHAL	KALAYAT	S-NPP	29.61580	76.36930	13:23:03	D	6.30
93	KAITHAL	KALAYAT	S-NPP	29.61910	76.36860	13:23:03	D	6.30
94	KAITHAL	KALAYAT	S-NPP	29.63050	76.35390	13:23:03	D	2.80
95	KAITHAL	PUNDRI	S-NPP	29.69400	76.69020	13:23:03	D	2.40
96	KAITHAL	PUNDRI	S-NPP	29.85730	76.58790	13:23:03	D	13.30
97	KAITHAL	RAJOUND	S-NPP	29.54680	76.40400	13:23:03	D	1.90
98	KAITHAL	RAJOUND	S-NPP	29.58700	76.50670	13:23:03	D	5.50

99	KAITHAL	RAJOUND	S-NPP	29.62010	76.41790	13:23:03	D	3.00
100	KAITHAL	RAJOUND	S-NPP	29.63070	76.41980	13:23:03	D	19.40
101	KAITHAL	RAJOUND	S-NPP	29.63130	76.42380	13:23:03	D	19.40
102	KAITHAL	RAJOUND	S-NPP	29.66130	76.39690	13:23:03	D	2.50
103	KAITHAL	SIWAN	S-NPP	29.90930	76.25560	13:23:03	D	3.70
104	KARNAL	ASSANDH	S-NPP	29.51100	76.62500	13:23:03	D	13.50
105	KARNAL	CHIRAO	S-NPP	29.68160	76.74180	13:23:03	D	4.30
106	KARNAL	INDRI	S-NPP	29.91180	77.05280	02:13:04	N	0.40
107	KARNAL	KARNAL	S-NPP	29.62800	76.96470	13:23:03	D	3.10
108	PALWAL	HODAL	S-NPP	27.93170	77.43130	13:23:03	D	4.20
109	PALWAL	HODAL	S-NPP	27.94790	77.40410	13:23:03	D	7.90
110	PALWAL	PRITHLA	S-NPP	28.23470	77.35300	13:23:03	D	2.40
111	PANIPAT	ISRANA	S-NPP	29.28490	76.65400	13:23:03	D	3.00
112	ROHTAK	LAKHAN MAJRA	S-NPP	29.03580	76.51630	13:23:03	D	3.40
113	ROHTAK	MEHAM	S-NPP	29.03480	76.38080	13:23:03	D	1.90
114	SIRSA	BARAGUNDA	S-NPP	29.71280	74.98630	13:23:03	D	3.10
115	SIRSA	BARAGUNDA	S-NPP	29.81740	75.20840	13:23:03	D	7.20
116	SIRSA	DABWALI	S-NPP	29.95490	74.81850	13:23:03	D	2.20
117	SIRSA	NATHUSARI CHOPTA	S-NPP	29.54510	75.30100	13:23:03	D	2.50
118	SIRSA	RANIA	S-NPP	29.47310	74.89980	13:23:03	D	6.40
119	SIRSA	RANIA	S-NPP	29.49920	74.78210	13:23:03	D	5.20
120	SIRSA	RANIA	S-NPP	29.50270	74.78140	13:23:03	D	7.40
121	SIRSA	RANIA	S-NPP	29.55170	74.82600	13:23:03	D	5.70
122	SIRSA	SIRSA	S-NPP	29.50000	75.03560	13:23:03	D	2.20
123	SIRSA	SIRSA	S-NPP	29.51580	75.06800	02:13:04	N	0.90
124	SIRSA	SIRSA	S-NPP	29.60960	74.95540	13:23:03	D	4.50
125	SONIPAT	SONIPAT	S-NPP	29.03460	76.94110	13:23:03	D	6.70
126	YAMUNANAGAR	BILASPUR	S-NPP	30.27660	77.31000	13:23:03	D	1.70
127	YAMUNANAGAR	BILASPUR	S-NPP	30.29370	77.26550	13:23:03	D	2.70
128	YAMUNANAGAR	MUSTAFABAD	S-NPP	30.26580	77.23840	13:23:03	D	4.10

Details of residue burning events in Uttar Pradesh on 03-Nov-2022

S. No.	District	Tehsil / Block	Satellite	Latitude	Longitude	ACQ_TIME	Day / Night	Fire Power (W/m2)
1	ALIGARH	KHAIR	S-NPP	27.98690	77.56880	13:23:03	D	2.30
2	ALIGARH	KHAIR	S-NPP	27.99250	77.71580	13:23:03	D	4.70
3	AMBEDKARNAGAR	TANDA	S-NPP	26.43990	82.78700	13:23:03	D	10.70
4	BAHRAICH	NANPARA	S-NPP	27.72430	81.58350	13:23:03	D	3.40
5	ETAWAH	BHARTHNA	S-NPP	26.92020	79.26830	13:23:03	D	3.20
6	FATEHPUR	BINKI	S-NPP	26.07830	80.64410	13:23:03	D	2.50
7	FATEHPUR	FATEHPUR	S-NPP	25.93470	80.74490	13:23:03	D	4.80
8	FATEHPUR	KHAGA	S-NPP	25.98350	81.05630	13:23:03	D	3.60
9	GAZIPUR	JAKHANIA	S-NPP	25.65460	83.42430	13:23:03	D	4.70
10	GHAZIABAD	MODINAGAR	S-NPP	28.88860	77.44290	13:23:03	D	2.70
11	GORAKHPUR	CHAURI CHAURA	S-NPP	26.73320	83.49110	13:23:03	D	2.40
12	HARDOI	HARDOI	S-NPP	27.39780	79.96550	13:23:03	D	4.40
13	HARDOI	HARDOI	S-NPP	27.46840	80.00130	13:23:03	D	7.30
14	KANPUR DEHAT	SIKANDRA	S-NPP	26.31070	79.66210	13:23:03	D	2.90
15	KAUSHAMBI	MANJHANPUR	S-NPP	25.46320	81.44240	13:23:03	D	2.70
16	KHERI	GOLA	S-NPP	28.19850	80.48800	13:23:03	D	1.60
17	KHERI	MOHMADI	S-NPP	27.89660	80.05520	02:13:04	N	0.40
18	KHERI	MOHMADI	S-NPP	27.96570	80.25290	13:23:03	D	2.60
19	KHERI	MOHMADI	S-NPP	28.13450	80.27620	02:13:04	N	2.60
20	MAINPURI	BHOGAON	S-NPP	27.19710	79.30910	13:23:03	D	3.00
21	MATHURA	CHHATA	S-NPP	27.76270	77.38820	13:23:03	D	3.30
22	MORADABAD	THAKUR DWARA	S-NPP	29.17830	78.87810	13:23:03	D	3.10
23	PILHIBHIT	PURANPUR	S-NPP	28.37270	80.12620	13:23:03	D	3.20
24	RAMPUR	BILASPUR	S-NPP	28.83790	79.35470	13:23:03	D	2.10
25	RAMPUR	BILASPUR	S-NPP	28.90580	79.39410	13:23:03	D	12.60
26	RAMPUR	BILASPUR	S-NPP	28.91770	79.35370	13:23:03	D	4.50
27	RAMPUR	MILAK	S-NPP	28.70120	79.22590	13:23:03	D	2.10
28	RAMPUR	SUAR	S-NPP	29.13630	79.07040	13:23:03	D	1.60
29	SHAHJAHANPUR	PUWANYA	S-NPP	27.97480	80.01740	13:23:03	D	2.20
30	SHAHJAHANPUR	PUWANYA	S-NPP	27.99560	80.01740	02:13:04	N	0.90

31	SHAHJAHANPUR	PUWANYA	S-NPP	28.05280	80.00750	02:13:04	N	0.80
32	SHAHJAHANPUR	PUWANYA	S-NPP	28.05650	80.00830	02:13:04	N	0.80
33	SHAHJAHANPUR	PUWANYA	S-NPP	28.28350	80.02680	13:23:03	D	11.30
34	SHAHJAHANPUR	PUWANYA	S-NPP	28.28740	80.04190	02:13:04	N	0.40
35	SHAHJAHANPUR	PUWANYA	S-NPP	28.36230	80.07530	13:23:03	D	1.50
36	SHAHJAHANPUR	SHAHJAHANPUR	S-NPP	27.83710	79.99580	13:23:03	D	2.80
37	SHAHJAHANPUR	SHAHJAHANPUR	S-NPP	27.90790	79.82980	13:23:03	D	5.10
38	SHARANPUR	RAMPUR MANIHARRAN	S-NPP	29.74880	77.55560	13:23:03	D	2.10
39	SHRAWASTI	BHINGA	S-NPP	27.90730	81.71750	13:23:03	D	2.10
40	SITAPUR	MAHMUDABAD	S-NPP	27.29030	81.20200	13:23:03	D	2.60

Details of residue burning events in Delhi on 03-Nov-2022

S. No.	District	Tehsil / Block	Satellite	Latitude	Longitude	ACQ_TIME	Day / Night	Fire Power (W/m ²)
1	NORTH	NARELA	S-NPP	28.7952	77.0125	13:23:03	D	2.00

Details of residue burning events in Rajasthan on 03-Nov-2022

S. No.	District	Tehsil / Block	Satellite	Latitude	Longitude	ACQ_TIME	Day / Night	Fire Power (W/m2)
1	BARAN	ATRU	S-NPP	24.77610	76.51350	13:23:03	D	2.20
2	BARAN	CHHABRA	S-NPP	24.72920	76.90660	13:23:03	D	2.20
3	BARAN	KISHANGUNJ	S-NPP	24.99490	76.84270	13:23:03	D	3.50
4	BARAN	KISHANGUNJ	S-NPP	25.05240	76.63870	13:23:03	D	2.70
5	BARAN	KISHANGUNJ	S-NPP	25.10270	76.68700	13:23:03	D	2.00
6	BARAN	SHAHBAD	S-NPP	25.07690	76.93760	13:23:03	D	3.70
7	BARAN	SHAHBAD	S-NPP	25.07900	76.92900	13:23:03	D	2.10
8	BARAN	SHAHBAD	S-NPP	25.10620	76.88290	13:23:03	D	1.80
9	BARAN	SHAHBAD	S-NPP	25.24430	77.01470	13:23:03	D	4.70
10	BUNDI	BUNDI	S-NPP	25.32450	75.77300	13:23:03	D	4.50
11	BUNDI	BUNDI	S-NPP	25.33700	75.76160	13:23:03	D	2.50
12	BUNDI	BUNDI	S-NPP	25.34590	75.75100	13:23:03	D	2.00
13	BUNDI	BUNDI	S-NPP	25.35410	75.86300	13:23:03	D	3.70
14	BUNDI	BUNDI	S-NPP	25.36110	75.86160	13:23:03	D	4.20
15	BUNDI	BUNDI	S-NPP	25.36770	75.55770	13:23:03	D	14.80
16	BUNDI	BUNDI	S-NPP	25.41310	75.71670	13:23:03	D	4.00
17	BUNDI	BUNDI	S-NPP	25.41770	75.68050	13:23:03	D	3.20
18	BUNDI	BUNDI	AQUA	25.27700	75.84500	14:34:27	D	69.50
19	BUNDI	BUNDI	AQUA	25.27800	75.84100	14:34:27	D	72.20
20	BUNDI	HINDOLI	S-NPP	25.56180	75.56810	13:23:03	D	1.80
21	BUNDI	INDRAGARH	S-NPP	25.50530	76.13490	13:23:03	D	4.50
22	BUNDI	KESHORAIPATAN	S-NPP	25.28830	76.01040	13:23:03	D	3.10
23	BUNDI	KESHORAIPATAN	S-NPP	25.34950	75.92050	13:23:03	D	1.20
24	BUNDI	KESHORAIPATAN	S-NPP	25.35040	75.96790	13:23:03	D	2.40
25	BUNDI	KESHORAIPATAN	S-NPP	25.42650	75.98390	13:23:03	D	2.60
26	BUNDI	KESHORAIPATAN	S-NPP	25.45350	76.01720	13:23:03	D	2.50
27	BUNDI	KESHORAIPATAN	S-NPP	25.45690	76.01640	13:23:03	D	4.30
28	BUNDI	KESHORAIPATAN	S-NPP	25.47100	76.12060	13:23:03	D	8.30
29	GANGANAGAR	SURATGARH	S-NPP	29.33750	73.81890	13:23:03	D	6.00
30	GANGANAGAR	VIJAY NAGAR	S-NPP	29.20970	73.50440	13:23:03	D	1.60
31	GANGANAGAR	VIJAY NAGAR	S-NPP	29.21280	73.50560	13:23:03	D	6.10

32	GANGANAGAR	VIJAY NAGAR	TERRA	29.21000	73.51800	11:27:39	D	15.90
33	GANGANAGAR	VIJAY NAGAR	TERRA	29.21300	73.52500	11:27:39	D	13.90
34	HANUMANGARH	HANUMANGARH	S-NPP	29.49380	74.14550	13:23:03	D	9.60
35	HANUMANGARH	HANUMANGARH	S-NPP	29.56530	74.22450	13:23:03	D	3.90
36	HANUMANGARH	HANUMANGARH	S-NPP	29.57180	74.26040	13:23:03	D	7.10
37	HANUMANGARH	PILIBANGA	S-NPP	29.39240	73.94940	13:23:03	D	8.60
38	HANUMANGARH	PILIBANGA	S-NPP	29.39360	73.94660	13:23:03	D	5.70
39	HANUMANGARH	PILIBANGA	S-NPP	29.41260	73.95920	13:23:03	D	3.60
40	HANUMANGARH	RAWATSAR	S-NPP	29.23220	74.24790	13:23:03	D	2.40
41	HANUMANGARH	TIBI	S-NPP	29.52380	74.58400	13:23:03	D	2.70
42	HANUMANGARH	TIBI	S-NPP	29.57160	74.48630	13:23:03	D	3.50
43	HANUMANGARH	TIBI	S-NPP	29.57510	74.48550	13:23:03	D	4.80
44	HANUMANGARH	TIBI	S-NPP	29.62740	74.53420	13:23:03	D	14.90
45	KOTA	LADPURA	S-NPP	25.01500	76.01750	13:23:03	D	4.20
46	KOTA	LADPURA	S-NPP	25.17450	75.90820	13:23:03	D	3.30
47	KOTA	LADPURA	S-NPP	25.24520	75.92410	13:23:03	D	2.40
48	KOTA	PIPALDA	S-NPP	25.44080	76.52920	13:23:03	D	8.00
49	KOTA	PIPALDA	S-NPP	25.46620	76.40740	13:23:03	D	5.70
50	KOTA	PIPALDA	S-NPP	25.47320	76.53510	13:23:03	D	20.70
51	KOTA	PIPALDA	S-NPP	25.51600	76.47370	13:23:03	D	1.90
52	KOTA	SANGOD	S-NPP	24.89410	76.11450	13:23:03	D	1.40
53	KOTA	SANGOD	S-NPP	24.96440	76.10880	13:23:03	D	2.20
54	KOTA	SANGOD	S-NPP	24.97340	76.20540	13:23:03	D	4.00

Details of residue burning events in Madhya Pradesh on 03-Nov-2022

S. No.	District	Tehsil / Block	Satellite	Latitude	Longitude	ACQ_TIME	Day / Night	Fire Power (W/m ²)
1	ASHOKNAGAR	ASHOKNAGAR	S-NPP	24.50070	77.67920	13:23:03	D	8.10
2	ASHOKNAGAR	ASHOKNAGAR	S-NPP	24.50410	77.67850	13:23:03	D	8.10
3	ASHOKNAGAR	ASHOKNAGAR	S-NPP	24.66590	77.51720	13:23:03	D	7.90
4	ASHOKNAGAR	CHANDERI	S-NPP	24.70760	78.02080	13:23:03	D	2.70
5	ASHOKNAGAR	MUNGAOLI	S-NPP	24.27080	77.93420	13:23:03	D	2.70
6	ASHOKNAGAR	MUNGAOLI	S-NPP	24.29270	77.96530	13:23:03	D	5.40
7	ASHOKNAGAR	MUNGAOLI	S-NPP	24.31560	77.92240	13:23:03	D	4.30
8	ASHOKNAGAR	MUNGAOLI	S-NPP	24.32680	77.88500	13:23:03	D	26.60
9	ASHOKNAGAR	MUNGAOLI	S-NPP	24.32950	77.92370	13:23:03	D	2.50
10	ASHOKNAGAR	MUNGAOLI	S-NPP	24.35630	77.98520	13:23:03	D	2.70
11	ASHOKNAGAR	MUNGAOLI	S-NPP	24.35680	77.98900	13:23:03	D	2.70
12	BHIND	BHIND	S-NPP	26.53670	78.71960	13:23:03	D	12.90
13	BHIND	BHIND	S-NPP	26.57000	78.64600	13:23:03	D	3.40
14	BHIND	GOHAD	S-NPP	26.44950	78.36370	13:23:03	D	2.20
15	BHIND	GOHAD	S-NPP	26.50150	78.30270	13:23:03	D	4.30
16	BHIND	LAHAR	S-NPP	26.02010	78.84060	13:23:03	D	1.90
17	BHIND	LAHAR	S-NPP	26.09480	78.84290	13:23:03	D	10.30
18	BHIND	LAHAR	S-NPP	26.09810	78.84230	13:23:03	D	10.30
19	BHIND	LAHAR	S-NPP	26.12080	78.85800	13:23:03	D	4.20
20	BHIND	LAHAR	S-NPP	26.12420	78.85740	13:23:03	D	3.20
21	BHIND	MAHGAWAN	S-NPP	26.54050	78.60780	13:23:03	D	2.40
22	BHIND	MAHGAWAN	S-NPP	26.54810	78.59060	13:23:03	D	3.90
23	BHIND	MAHGAWAN	S-NPP	26.57340	78.51450	13:23:03	D	2.60
24	BHOPAL	HUZUR	S-NPP	23.08890	77.41250	13:23:03	D	2.40
25	BHOPAL	HUZUR	S-NPP	23.12890	77.44500	13:23:03	D	2.00
26	BHOPAL	HUZUR	S-NPP	23.33330	77.43100	13:23:03	D	2.50
27	CHHINDWARA	AMARWARA	S-NPP	22.22730	79.25760	13:23:03	D	3.20
28	CHHINDWARA	AMARWARA	S-NPP	22.33620	79.23830	13:23:03	D	0.70
29	CHHINDWARA	CHAURAI	S-NPP	22.00620	79.11790	13:23:03	D	2.20

30	CHHINDWARA	CHAURAI	S-NPP	22.02750	79.21300	13:23:03	D	2.20
31	CHHINDWARA	CHAURAI	S-NPP	22.06330	79.33620	13:23:03	D	1.10
32	CHHINDWARA	CHAURAI	S-NPP	22.12390	79.33310	13:23:03	D	2.50
33	CHHINDWARA	CHHINDWARA	S-NPP	21.97790	78.97830	13:23:03	D	3.00
34	DAMOH	DAMOH	S-NPP	23.87820	79.40040	13:23:03	D	2.00
35	DAMOH	JABERA	S-NPP	23.53750	79.67720	13:23:03	D	2.20
36	DAMOH	JABERA	S-NPP	23.56030	79.85640	13:23:03	D	1.40
37	DAMOH	JABERA	S-NPP	23.57370	79.80720	13:23:03	D	2.10
38	DAMOH	JABERA	S-NPP	23.57590	79.89280	13:23:03	D	3.90
39	DATIA	BHANDER	S-NPP	25.80870	78.76020	13:23:03	D	3.20
40	DATIA	BHANDER	S-NPP	25.88050	78.83450	13:23:03	D	2.20
41	DATIA	BHANDER	S-NPP	25.96390	78.76010	13:23:03	D	5.20
42	DATIA	DATIA	S-NPP	25.71700	78.55710	13:23:03	D	3.10
43	DATIA	DATIA	S-NPP	25.73460	78.38140	13:23:03	D	3.30
44	DATIA	DATIA	S-NPP	25.74180	78.31730	13:23:03	D	2.00
45	DATIA	DATIA	S-NPP	25.75190	78.40560	13:23:03	D	5.70
46	DATIA	DATIA	S-NPP	25.77980	78.45540	13:23:03	D	3.10
47	DATIA	DATIA	S-NPP	25.78070	78.37350	13:23:03	D	2.80
48	DATIA	SEONDHA	S-NPP	25.82350	78.58930	13:23:03	D	2.70
49	DATIA	SEONDHA	S-NPP	25.83430	78.54800	13:23:03	D	4.60
50	DATIA	SEONDHA	S-NPP	25.85310	78.56030	13:23:03	D	1.70
51	DATIA	SEONDHA	S-NPP	25.85800	78.45730	13:23:03	D	1.60
52	DATIA	SEONDHA	S-NPP	25.86690	78.47140	13:23:03	D	4.20
53	DATIA	SEONDHA	S-NPP	25.86780	78.52220	13:23:03	D	1.50
54	DATIA	SEONDHA	S-NPP	25.87020	78.47070	13:23:03	D	2.80
55	DATIA	SEONDHA	S-NPP	25.88910	78.48300	13:23:03	D	2.60
56	DATIA	SEONDHA	S-NPP	25.89960	78.57530	13:23:03	D	10.80
57	DATIA	SEONDHA	S-NPP	25.90300	78.50790	13:23:03	D	2.00
58	DATIA	SEONDHA	S-NPP	25.90360	78.51170	13:23:03	D	5.50
59	DATIA	SEONDHA	S-NPP	25.92620	78.68440	13:23:03	D	1.60
60	DATIA	SEONDHA	S-NPP	25.92950	78.68380	13:23:03	D	5.20
61	DATIA	SEONDHA	S-NPP	25.93700	78.69410	13:23:03	D	6.60
62	DATIA	SEONDHA	S-NPP	26.01530	78.76260	13:23:03	D	3.40

63	DATIA	SEONDHA	S-NPP	26.02680	78.63440	13:23:03	D	2.50
64	DATIA	SEONDHA	S-NPP	26.09750	78.83850	13:23:03	D	10.30
65	DATIA	SEONDHA	S-NPP	26.10360	78.83340	13:23:03	D	3.90
66	DATIA	SEONDHA	S-NPP	26.11530	78.72860	13:23:03	D	1.80
67	EAST NIMAR	KHANDWA	S-NPP	21.83070	76.52610	13:23:03	D	2.00
68	EAST NIMAR	KHANDWA	S-NPP	21.83140	76.53030	13:23:03	D	2.70
69	EAST NIMAR	KHANDWA	S-NPP	21.83350	76.52120	13:23:03	D	3.40
70	EAST NIMAR	KHANDWA	S-NPP	21.83770	76.52470	13:23:03	D	3.40
71	EAST NIMAR	PANDHANA	S-NPP	21.69800	76.32310	13:23:03	D	2.70
72	GUNA	ARON	S-NPP	24.48020	77.46530	13:23:03	D	2.20
73	GUNA	GUNA	S-NPP	24.76720	77.49450	13:23:03	D	2.40
74	GUNA	GUNA	S-NPP	24.79570	76.90600	13:23:03	D	2.70
75	GUNA	GUNA	S-NPP	24.82550	76.98170	13:23:03	D	7.90
76	GUNA	GUNA	S-NPP	24.92910	77.10730	13:23:03	D	3.00
77	GUNA	KUMBHRAJ	S-NPP	24.41250	77.06900	13:23:03	D	4.40
78	GWALIOR	BHITARWAR	S-NPP	25.76740	78.04250	13:23:03	D	3.00
79	GWALIOR	BHITARWAR	S-NPP	25.80890	78.04650	13:23:03	D	6.50
80	GWALIOR	BHITARWAR	S-NPP	25.83380	78.12030	13:23:03	D	2.20
81	GWALIOR	BHITARWAR	S-NPP	25.85070	77.99130	13:23:03	D	1.60
82	GWALIOR	BHITARWAR	S-NPP	25.85300	78.11660	13:23:03	D	6.00
83	GWALIOR	BHITARWAR	S-NPP	25.85600	78.02570	13:23:03	D	2.00
84	GWALIOR	BHITARWAR	S-NPP	25.87840	78.06080	13:23:03	D	2.30
85	GWALIOR	BHITARWAR	S-NPP	25.91140	78.16450	13:23:03	D	1.60
86	GWALIOR	BHITARWAR	S-NPP	25.92380	78.13470	13:23:03	D	3.80
87	GWALIOR	BHITARWAR	S-NPP	25.92600	78.19320	13:23:03	D	1.10
88	GWALIOR	BHITARWAR	S-NPP	25.93450	78.16020	13:23:03	D	3.50
89	GWALIOR	BHITARWAR	S-NPP	25.93840	78.16340	13:23:03	D	5.90
90	GWALIOR	BHITARWAR	S-NPP	25.94520	78.11890	13:23:03	D	2.50
91	GWALIOR	DABRA	S-NPP	25.86050	78.20560	13:23:03	D	4.00
92	GWALIOR	DABRA	S-NPP	25.86140	78.19350	13:23:03	D	2.30
93	GWALIOR	DABRA	S-NPP	25.86320	78.20500	13:23:03	D	15.10
94	GWALIOR	DABRA	S-NPP	25.93290	78.30580	13:23:03	D	2.00
95	GWALIOR	DABRA	S-NPP	25.94240	78.32370	13:23:03	D	3.00

96	GWALIOR	DABRA	S-NPP	25.97410	78.35320	13:23:03	D	3.40
97	GWALIOR	DABRA	S-NPP	26.00610	78.38650	13:23:03	D	1.60
98	GWALIOR	DABRA	S-NPP	26.06180	78.23860	13:23:03	D	1.40
99	GWALIOR	GWALIOR	S-NPP	25.88240	77.75700	13:23:03	D	2.10
100	GWALIOR	GWALIOR	S-NPP	25.89620	77.75830	13:23:03	D	2.50
101	GWALIOR	GWALIOR	S-NPP	26.22200	78.29180	13:23:03	D	0.90
102	GWALIOR	GWALIOR	S-NPP	26.28420	78.14230	13:23:03	D	5.50
103	HARDA	KHIRKIYAN	S-NPP	22.11250	76.88650	13:23:03	D	4.50
104	HARDA	TIMURNI	S-NPP	22.22650	77.23320	13:23:03	D	5.00
105	HOSHANGABAD	BABAI	S-NPP	22.65420	77.88990	13:23:03	D	2.60
106	HOSHANGABAD	BABAI	S-NPP	22.65720	78.03820	13:23:03	D	2.10
107	HOSHANGABAD	BABAI	S-NPP	22.67240	78.00410	13:23:03	D	3.60
108	HOSHANGABAD	BABAI	S-NPP	22.67880	77.94420	13:23:03	D	2.00
109	HOSHANGABAD	BABAI	S-NPP	22.69420	77.89040	13:23:03	D	6.00
110	HOSHANGABAD	BABAI	S-NPP	22.70880	77.89550	13:23:03	D	4.30
111	HOSHANGABAD	BABAI	S-NPP	22.71370	77.92600	13:23:03	D	2.40
112	HOSHANGABAD	BABAI	S-NPP	22.76740	77.85320	13:23:03	D	2.30
113	HOSHANGABAD	BABAI	S-NPP	22.77470	77.89900	13:23:03	D	2.30
114	HOSHANGABAD	BABAI	S-NPP	22.77590	77.90660	13:23:03	D	5.40
115	HOSHANGABAD	BABAI	S-NPP	22.78390	77.88200	13:23:03	D	9.50
116	HOSHANGABAD	BABAI	S-NPP	22.78450	77.88590	13:23:03	D	13.40
117	HOSHANGABAD	BABAI	S-NPP	22.78770	77.95930	13:23:03	D	2.70
118	HOSHANGABAD	BABAI	S-NPP	22.79490	77.95060	13:23:03	D	2.10
119	HOSHANGABAD	BABAI	S-NPP	22.80500	77.99180	13:23:03	D	2.30
120	HOSHANGABAD	BABAI	S-NPP	22.80670	77.87390	13:23:03	D	2.00
121	HOSHANGABAD	BABAI	S-NPP	22.86500	77.85120	13:23:03	D	7.50
122	HOSHANGABAD	BANKHERI	S-NPP	22.76850	78.52920	13:23:03	D	1.60
123	HOSHANGABAD	BANKHERI	S-NPP	22.80490	78.56870	13:23:03	D	9.40
124	HOSHANGABAD	BANKHERI	S-NPP	22.82040	78.58120	13:23:03	D	3.40
125	HOSHANGABAD	BANKHERI	S-NPP	22.84190	78.50040	13:23:03	D	5.60
126	HOSHANGABAD	BANKHERI	S-NPP	22.85240	78.56780	13:23:03	D	7.90
127	HOSHANGABAD	BANKHERI	S-NPP	22.86420	78.44620	13:23:03	D	6.00
128	HOSHANGABAD	BANKHERI	S-NPP	22.86920	78.52240	13:23:03	D	11.50

129	HOSHANGABAD	BANKHERI	S-NPP	22.92050	78.52880	13:23:03	D	3.80
130	HOSHANGABAD	BANKHERI	S-NPP	22.92940	78.47710	13:23:03	D	5.70
131	HOSHANGABAD	HOSHANGABAD	S-NPP	22.63170	77.58950	13:23:03	D	6.40
132	HOSHANGABAD	HOSHANGABAD	S-NPP	22.64990	77.63780	13:23:03	D	2.60
133	HOSHANGABAD	HOSHANGABAD	S-NPP	22.65060	77.64170	13:23:03	D	7.20
134	HOSHANGABAD	HOSHANGABAD	S-NPP	22.65710	77.59670	13:23:03	D	2.40
135	HOSHANGABAD	HOSHANGABAD	S-NPP	22.66050	77.59610	13:23:03	D	2.40
136	HOSHANGABAD	HOSHANGABAD	S-NPP	22.66800	77.64240	13:23:03	D	4.60
137	HOSHANGABAD	HOSHANGABAD	S-NPP	22.71500	77.63360	13:23:03	D	3.60
138	HOSHANGABAD	HOSHANGABAD	S-NPP	22.71840	77.63290	13:23:03	D	4.40
139	HOSHANGABAD	ITARSI	S-NPP	22.50750	77.69230	13:23:03	D	1.30
140	HOSHANGABAD	ITARSI	S-NPP	22.59910	77.82540	13:23:03	D	3.60
141	HOSHANGABAD	ITARSI	S-NPP	22.60470	77.90300	13:23:03	D	2.20
142	HOSHANGABAD	ITARSI	S-NPP	22.60510	77.96960	13:23:03	D	3.60
143	HOSHANGABAD	ITARSI	S-NPP	22.60830	77.68920	13:23:03	D	2.50
144	HOSHANGABAD	ITARSI	S-NPP	22.61290	77.69630	13:23:03	D	3.80
145	HOSHANGABAD	ITARSI	S-NPP	22.61350	77.70010	13:23:03	D	3.80
146	HOSHANGABAD	ITARSI	S-NPP	22.61990	77.91200	13:23:03	D	0.90
147	HOSHANGABAD	ITARSI	S-NPP	22.62300	77.69440	13:23:03	D	2.40
148	HOSHANGABAD	ITARSI	S-NPP	22.62410	77.85220	13:23:03	D	1.30
149	HOSHANGABAD	ITARSI	S-NPP	22.62900	77.88280	13:23:03	D	1.20
150	HOSHANGABAD	PIPARIYA	S-NPP	22.77200	78.35880	13:23:03	D	4.80
151	HOSHANGABAD	PIPARIYA	S-NPP	22.80080	78.41150	13:23:03	D	4.20
152	HOSHANGABAD	SEONI MALWA	S-NPP	22.40540	77.51200	13:23:03	D	3.10
153	HOSHANGABAD	SEONI MALWA	S-NPP	22.46550	77.56080	13:23:03	D	2.60
154	HOSHANGABAD	SEONI MALWA	S-NPP	22.47950	77.62600	13:23:03	D	5.50
155	HOSHANGABAD	SEONI MALWA	S-NPP	22.51730	77.55500	13:23:03	D	3.60
156	HOSHANGABAD	SEONI MALWA	S-NPP	22.58480	77.58620	13:23:03	D	4.70
157	HOSHANGABAD	SEONI MALWA	S-NPP	22.59870	77.54360	13:23:03	D	14.80
158	HOSHANGABAD	SOHAGPUR	S-NPP	22.75440	78.16050	13:23:03	D	1.40
159	HOSHANGABAD	SOHAGPUR	S-NPP	22.76650	78.15050	13:23:03	D	3.10
160	JABALPUR	JABALPUR	S-NPP	23.21480	80.07600	13:23:03	D	2.90
161	JABALPUR	MAJHOULI	S-NPP	23.42450	79.94630	13:23:03	D	3.40

162	JABALPUR	MAJHOULI	S-NPP	23.48950	79.82970	13:23:03	D	5.40
163	JABALPUR	MAJHOULI	S-NPP	23.49000	79.83350	13:23:03	D	5.40
164	JABALPUR	PATAN	S-NPP	23.24970	79.73910	13:23:03	D	2.70
165	JABALPUR	PATAN	S-NPP	23.27020	79.73940	13:23:03	D	1.90
166	JABALPUR	PATAN	S-NPP	23.27080	79.74320	13:23:03	D	2.70
167	JABALPUR	PATAN	S-NPP	23.34660	79.82700	13:23:03	D	4.20
168	JABALPUR	SAHPURA	S-NPP	22.95890	79.67290	13:23:03	D	2.30
169	JABALPUR	SAHPURA	S-NPP	23.22500	79.50370	13:23:03	D	6.90
170	JABALPUR	SIHORA	S-NPP	23.39840	80.11150	13:23:03	D	2.60
171	JABALPUR	SIHORA	S-NPP	23.42400	80.26500	13:23:03	D	2.60
172	KATNI	BAHURIBAND	S-NPP	23.61160	80.02010	13:23:03	D	5.30
173	KATNI	BAHURIBAND	S-NPP	23.65760	80.04050	13:23:03	D	4.10
174	KATNI	DHIMERKHEDA	S-NPP	23.40090	80.34420	13:23:03	D	2.80
175	KATNI	DHIMERKHEDA	S-NPP	23.59010	80.27670	13:23:03	D	2.30
176	KATNI	MURBARA	S-NPP	23.68710	80.40010	13:23:03	D	3.90
177	MANDLA	NAINPUR	S-NPP	22.43370	80.18810	13:23:03	D	6.20
178	MANDLA	NAINPUR	S-NPP	22.45430	80.14190	13:23:03	D	3.80
179	MORENA	JORA	S-NPP	26.45420	77.88130	13:23:03	D	1.90
180	MORENA	SABALGARH	S-NPP	26.28630	77.37440	13:23:03	D	3.60
181	NARSHIMAPURA	GADARWARA	S-NPP	22.78790	78.69860	13:23:03	D	3.10
182	NARSHIMAPURA	GADARWARA	S-NPP	22.86090	78.97930	02:13:04	N	0.50
183	NARSHIMAPURA	GADARWARA	S-NPP	22.86110	78.97700	02:13:04	N	0.50
184	NARSHIMAPURA	GADARWARA	S-NPP	22.97240	78.60020	13:23:03	D	2.30
185	NARSHIMAPURA	GOTECAON	S-NPP	22.94710	79.50180	13:23:03	D	6.70
186	NARSHIMAPURA	NARSIMHAPUR	S-NPP	22.83410	79.22260	13:23:03	D	2.40
187	RAISEN	BARELI	S-NPP	22.86730	78.12460	13:23:03	D	3.50
188	RAISEN	BARELI	S-NPP	22.93400	78.24440	13:23:03	D	15.80
189	RAISEN	BARELI	S-NPP	23.02070	78.27880	13:23:03	D	3.20
190	RAISEN	GAIRATGANJ	S-NPP	23.40300	78.17000	13:23:03	D	2.30
191	RAISEN	GOHARGANJ	S-NPP	22.96200	77.69140	13:23:03	D	7.50
192	RAISEN	GOHARGANJ	S-NPP	22.96320	77.69110	13:23:03	D	4.10
193	RAISEN	GOHARGANJ	S-NPP	22.99160	77.54670	13:23:03	D	2.90
194	RAISEN	GOHARGANJ	S-NPP	23.06500	77.98260	13:23:03	D	4.20

195	RAISEN	GOHARGANJ	S-NPP	23.18320	77.58220	13:23:03	D	3.70
196	RAISEN	RAISEN	S-NPP	23.26690	77.67350	13:23:03	D	2.50
197	RAISEN	RAISEN	S-NPP	23.45920	77.62600	13:23:03	D	4.50
198	REWA	HUZUR	S-NPP	24.49300	81.26880	13:23:03	D	1.20
199	REWA	HUZUR	S-NPP	24.60560	81.17360	13:23:03	D	2.20
200	SAGAR	REHLI	S-NPP	23.57680	79.12200	13:23:03	D	6.80
201	SAGAR	SAGAR	S-NPP	23.67650	78.68770	13:23:03	D	2.00
202	SATNA	AMARPATAN	S-NPP	24.34510	81.05190	13:23:03	D	2.10
203	SATNA	AMARPATAN	S-NPP	24.48860	81.15740	13:23:03	D	4.40
204	SATNA	RAGURAJNAGAR	S-NPP	24.69710	80.64350	13:23:03	D	2.10
205	SATNA	RAMPURBAGHLEAN	S-NPP	24.56000	81.09940	13:23:03	D	2.90
206	SEHORE	BUDHNI	S-NPP	22.67770	77.55290	13:23:03	D	3.30
207	SEHORE	BUDHNI	S-NPP	22.69000	77.54260	13:23:03	D	4.90
208	SEHORE	BUDHNI	S-NPP	22.70440	77.56790	13:23:03	D	5.60
209	SEHORE	BUDHNI	S-NPP	22.72710	77.57950	13:23:03	D	6.00
210	SEHORE	BUDHNI	S-NPP	22.72810	77.58000	13:23:03	D	5.50
211	SEHORE	BUDHNI	S-NPP	22.78050	77.45420	13:23:03	D	5.90
212	SEONI	BARGHAT	S-NPP	22.07060	79.63120	13:23:03	D	2.30
213	SEONI	GHANSAUR	S-NPP	22.38440	79.87600	13:23:03	D	2.30
214	SEONI	GHANSAUR	S-NPP	22.44420	79.75790	13:23:03	D	2.60
215	SEONI	GHANSAUR	S-NPP	22.52670	79.83200	13:23:03	D	3.20
216	SEONI	GHANSAUR	S-NPP	22.61080	79.96790	13:23:03	D	3.90
217	SEONI	GHANSAUR	S-NPP	22.65190	80.08480	13:23:03	D	1.00
218	SEONI	KEWLARI	S-NPP	22.25380	79.84080	13:23:03	D	1.90
219	SEONI	KEWLARI	S-NPP	22.29740	79.79120	13:23:03	D	3.60
220	SEONI	KEWLARI	S-NPP	22.31580	79.84560	13:23:03	D	4.80
221	SEONI	KEWLARI	S-NPP	22.33570	79.86900	13:23:03	D	8.00
222	SEONI	KEWLARI	S-NPP	22.34120	79.97570	13:23:03	D	3.20
223	SEONI	KEWLARI	S-NPP	22.35000	79.94340	13:23:03	D	4.90
224	SEONI	KEWLARI	S-NPP	22.35840	79.90740	13:23:03	D	3.00
225	SEONI	KEWLARI	S-NPP	22.37550	79.81610	13:23:03	D	1.50
226	SEONI	KEWLARI	S-NPP	22.37720	79.98890	13:23:03	D	3.10
227	SEONI	KEWLARI	S-NPP	22.37880	79.81550	13:23:03	D	5.40

228	SEONI	KEWLARI	S-NPP	22.38610	79.95650	13:23:03	D	5.10
229	SEONI	KEWLARI	S-NPP	22.41600	80.09040	13:23:03	D	2.40
230	SEONI	KURAI	S-NPP	21.95330	79.46120	13:23:03	D	1.90
231	SEONI	KURAI	S-NPP	21.95760	79.37690	13:23:03	D	2.70
232	SEONI	LAKHNADOU	S-NPP	22.36560	79.47720	13:23:03	D	1.80
233	SEONI	LAKHNADOU	S-NPP	22.37230	79.52190	13:23:03	D	5.50
234	SEONI	LAKHNADOU	S-NPP	22.37430	79.47160	13:23:03	D	4.00
235	SEONI	LAKHNADOU	S-NPP	22.37950	79.52450	13:23:03	D	9.10
236	SEONI	LAKHNADOU	S-NPP	22.39040	79.57960	13:23:03	D	2.20
237	SEONI	LAKHNADOU	S-NPP	22.43920	79.40680	13:23:03	D	2.00
238	SEONI	LAKHNADOU	S-NPP	22.51160	79.57370	13:23:03	D	3.30
239	SEONI	LAKHNADOU	S-NPP	22.52780	79.41020	13:23:03	D	2.70
240	SEONI	LAKHNADOU	S-NPP	22.79390	79.67470	13:23:03	D	3.60
241	SEONI	LAKHNADOU	S-NPP	22.79610	79.68970	13:23:03	D	2.60
242	SEONI	LAKHNADOU	S-NPP	22.79780	79.67790	13:23:03	D	4.80
243	SEONI	LAKHNADOU	S-NPP	22.92450	79.64420	13:23:03	D	4.40
244	SEONI	LAKHNADOU	S-NPP	22.92510	79.64800	13:23:03	D	6.50
245	SEONI	SEONI	S-NPP	21.99200	79.46970	13:23:03	D	2.30
246	SEONI	SEONI	S-NPP	22.01880	79.40040	13:23:03	D	3.90
247	SEONI	SEONI	S-NPP	22.03350	79.56520	13:23:03	D	4.00
248	SEONI	SEONI	S-NPP	22.12170	79.58860	13:23:03	D	1.90
249	SEONI	SEONI	S-NPP	22.14800	79.46980	13:23:03	D	3.10
250	SEONI	SEONI	S-NPP	22.19210	79.51890	13:23:03	D	3.50
251	SEONI	SEONI	S-NPP	22.19490	79.53750	13:23:03	D	3.30
252	SEONI	SEONI	S-NPP	22.19680	79.68610	13:23:03	D	1.20
253	SEONI	SEONI	S-NPP	22.20150	79.78110	13:23:03	D	2.10
254	SEONI	SEONI	S-NPP	22.20840	79.81030	13:23:03	D	4.10
255	SEONI	SEONI	S-NPP	22.22940	79.79140	13:23:03	D	7.20
256	SEONI	SEONI	S-NPP	22.25430	79.82160	13:23:03	D	3.00
257	SEONI	SEONI	S-NPP	22.26730	79.56690	13:23:03	D	1.90
258	SEONI	SEONI	S-NPP	22.28780	79.47930	13:23:03	D	1.10
259	SEONI	SEONI	S-NPP	22.30810	79.43380	13:23:03	D	2.90
260	SEONI	SEONI	S-NPP	22.31300	79.76160	13:23:03	D	3.10

261	SEONI	SEONI	S-NPP	22.31690	79.76480	13:23:03	D	2.70
262	SHEOPUR	KARAHAL	S-NPP	25.40450	76.82060	13:23:03	D	17.00
263	SHEOPUR	KARAHAL	S-NPP	25.42260	76.82520	13:23:03	D	4.40
264	SHEOPUR	KARAHAL	S-NPP	25.42290	76.80070	13:23:03	D	3.60
265	SHEOPUR	KARAHAL	S-NPP	25.46250	76.80910	13:23:03	D	4.70
266	SHEOPUR	KARAHAL	S-NPP	25.48720	76.70580	13:23:03	D	1.40
267	SHEOPUR	KARAHAL	S-NPP	25.49790	76.72830	13:23:03	D	3.90
268	SHEOPUR	KARAHAL	S-NPP	25.50310	76.76010	13:23:03	D	7.00
269	SHEOPUR	KARAHAL	S-NPP	25.50370	76.76410	13:23:03	D	7.00
270	SHEOPUR	KARAHAL	S-NPP	25.50640	76.75950	13:23:03	D	13.10
271	SHEOPUR	KARAHAL	S-NPP	25.50980	76.75880	13:23:03	D	13.10
272	SHEOPUR	KARAHAL	S-NPP	25.83740	76.76850	13:23:03	D	4.10
273	SHEOPUR	SHEOPUR	S-NPP	25.41660	76.67870	13:23:03	D	3.30
274	SHEOPUR	SHEOPUR	S-NPP	25.49250	76.60990	13:23:03	D	12.10
275	SHEOPUR	SHEOPUR	S-NPP	25.50790	76.74690	13:23:03	D	11.10
276	SHEOPUR	SHEOPUR	S-NPP	25.51600	76.73290	13:23:03	D	5.00
277	SHEOPUR	SHEOPUR	S-NPP	25.51770	76.61020	13:23:03	D	5.10
278	SHEOPUR	SHEOPUR	S-NPP	25.54420	76.53860	13:23:03	D	28.90
279	SHEOPUR	SHEOPUR	S-NPP	25.54880	76.73560	13:23:03	D	2.50
280	SHEOPUR	SHEOPUR	S-NPP	25.55230	76.71440	13:23:03	D	3.40
281	SHEOPUR	SHEOPUR	S-NPP	25.57920	76.70910	13:23:03	D	7.40
282	SHEOPUR	SHEOPUR	S-NPP	25.58290	76.64660	13:23:03	D	5.10
283	SHEOPUR	SHEOPUR	S-NPP	25.58670	76.69110	13:23:03	D	5.20
284	SHEOPUR	SHEOPUR	S-NPP	25.58730	76.71560	13:23:03	D	4.90
285	SHEOPUR	SHEOPUR	S-NPP	25.58950	76.53780	13:23:03	D	2.70
286	SHEOPUR	SHEOPUR	S-NPP	25.59010	76.69040	13:23:03	D	20.20
287	SHEOPUR	SHEOPUR	S-NPP	25.59480	76.56990	13:23:03	D	31.00
288	SHEOPUR	SHEOPUR	S-NPP	25.60860	76.54670	13:23:03	D	3.60
289	SHEOPUR	SHEOPUR	S-NPP	25.60930	76.55070	13:23:03	D	2.20
290	SHEOPUR	SHEOPUR	S-NPP	25.63540	76.62390	13:23:03	D	3.60
291	SHEOPUR	SHEOPUR	S-NPP	25.66050	76.58590	13:23:03	D	5.90
292	SHEOPUR	SHEOPUR	S-NPP	25.67420	76.54180	13:23:03	D	2.80
293	SHEOPUR	SHEOPUR	S-NPP	25.67670	76.57850	13:23:03	D	13.50

294	SHEOPUR	SHEOPUR	S-NPP	25.68420	76.56040	13:23:03	D	5.30
295	SHEOPUR	SHEOPUR	S-NPP	25.68680	76.70410	13:23:03	D	8.60
296	SHEOPUR	SHEOPUR	S-NPP	25.71040	76.59240	13:23:03	D	9.40
297	SHEOPUR	SHEOPUR	S-NPP	25.71510	76.70670	13:23:03	D	1.90
298	SHEOPUR	SHEOPUR	S-NPP	25.73050	76.71590	13:23:03	D	2.70
299	SHEOPUR	SHEOPUR	S-NPP	25.73310	76.68290	13:23:03	D	2.20
300	SHEOPUR	SHEOPUR	S-NPP	25.74230	76.54910	13:23:03	D	4.50
301	SHEOPUR	SHEOPUR	S-NPP	25.74250	76.67690	13:23:03	D	6.90
302	SHEOPUR	SHEOPUR	S-NPP	25.74320	76.68080	13:23:03	D	2.20
303	SHEOPUR	SHEOPUR	S-NPP	25.74800	76.64700	13:23:03	D	1.80
304	SHEOPUR	SHEOPUR	S-NPP	25.75360	76.61710	13:23:03	D	2.60
305	SHEOPUR	SHEOPUR	S-NPP	25.75430	76.60040	13:23:03	D	4.90
306	SHEOPUR	SHEOPUR	S-NPP	25.76390	76.70130	13:23:03	D	6.40
307	SHEOPUR	SHEOPUR	S-NPP	25.79130	76.61360	13:23:03	D	4.60
308	SHEOPUR	SHEOPUR	S-NPP	25.80650	76.66410	13:23:03	D	8.30
309	SHEOPUR	SHEOPUR	S-NPP	25.80990	76.66340	13:23:03	D	6.70
310	SHEOPUR	SHEOPUR	S-NPP	25.81070	76.75340	13:23:03	D	3.70
311	SHEOPUR	SHEOPUR	S-NPP	25.81840	76.58750	13:23:03	D	2.40
312	SHEOPUR	SHEOPUR	S-NPP	25.82180	76.58690	13:23:03	D	2.40
313	SHEOPUR	SHEOPUR	S-NPP	25.82410	76.59890	13:23:03	D	1.70
314	SHEOPUR	SHEOPUR	S-NPP	25.84800	76.68050	13:23:03	D	2.10
315	SHEOPUR	SHEOPUR	S-NPP	25.85620	76.66660	13:23:03	D	17.40
316	SHEOPUR	SHEOPUR	S-NPP	25.86690	76.66850	13:23:03	D	7.00
317	SHEOPUR	SHEOPUR	S-NPP	25.90060	76.66180	13:23:03	D	3.40
318	SHEOPUR	SHEOPUR	S-NPP	25.90390	76.66110	13:23:03	D	2.70
319	SHEOPUR	SHEOPUR	S-NPP	25.91570	76.81830	13:23:03	D	3.70
320	SHIVPURI	KOLARAS	S-NPP	24.94830	77.65780	13:23:03	D	1.60
321	SHIVPURI	NARWAR	S-NPP	25.70210	77.94810	13:23:03	D	1.80
322	SHIVPURI	NARWAR	S-NPP	25.71220	77.96980	13:23:03	D	2.10
323	VIDESHA	NATERAN	S-NPP	23.86300	77.84610	13:23:03	D	2.90

The study used data received from following Satellites at NRSC Ground Station

S. No.	Satellite Name	Sensor	Resolution (meter)	Day / Night Passes
1.	Suomi NPP	VIIRS	375 / 750	Both
2.	Terra	MODIS	1000	Both
3.	Aqua	MODIS	1000	Both

**The rice mask for the Punjab and Haryana were provided by MNCFC, MoA&FW, Govt of India
The kharif crop mask for Delhi, Uttar Pradesh, Rajasthan and Madhya Pradesh were provided by NRSC**

Study Team

ICAR - IARI	Dr V.K. Sehgal	Principal & Nodal Scientist	iaricreams@gmail.com
	Dr Rajkumar Dhakar	Scientist	rajdhakar.iari@gmail.com
	Mr Mohd Jahangir	Lab Assistant (KRISHI)	mjahangir198@gmail.com
ICAR - ATARI	Dr Rajbir Singh	Director ATARI (Zone-I) Ludhiana	rajbirsingh.zpd@gmail.com
	Dr S.K. Singh	Director ATARI (Zone-II) Jodhpur	sushilsinghiipr@yahoo.co.in
	Dr Atar Singh	Director ATARI (Zone-III) Kanpur	zpdicarkanpur@gmail.com
ICAR - IASRI	Dr Rajender Parsad	Director	rajender.parsad@icar.gov.in

GIS Maps of fire events can be visualized online on ICAR KRISHI Geoportal website: <http://geoportal.icar.gov.in:8080/geoexplorer/composer/>

(Part of KRISHI Portal: <https://krishi.icar.gov.in> initiative)

and on IARI CREAMS website (<http://creams.iari.res.in/cms2/index.php>)
