



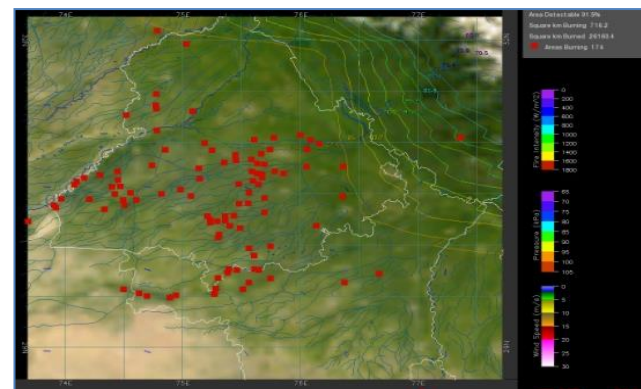

**Bulletin
No. 59**

**Events Date:
12-Nov-2022**

**Issued on:
12-Nov-2022**



MONITORING PADDY RESIDUE BURNING IN INDIA USING SATELLITE REMOTE SENSING DURING 2022



Prepared by:

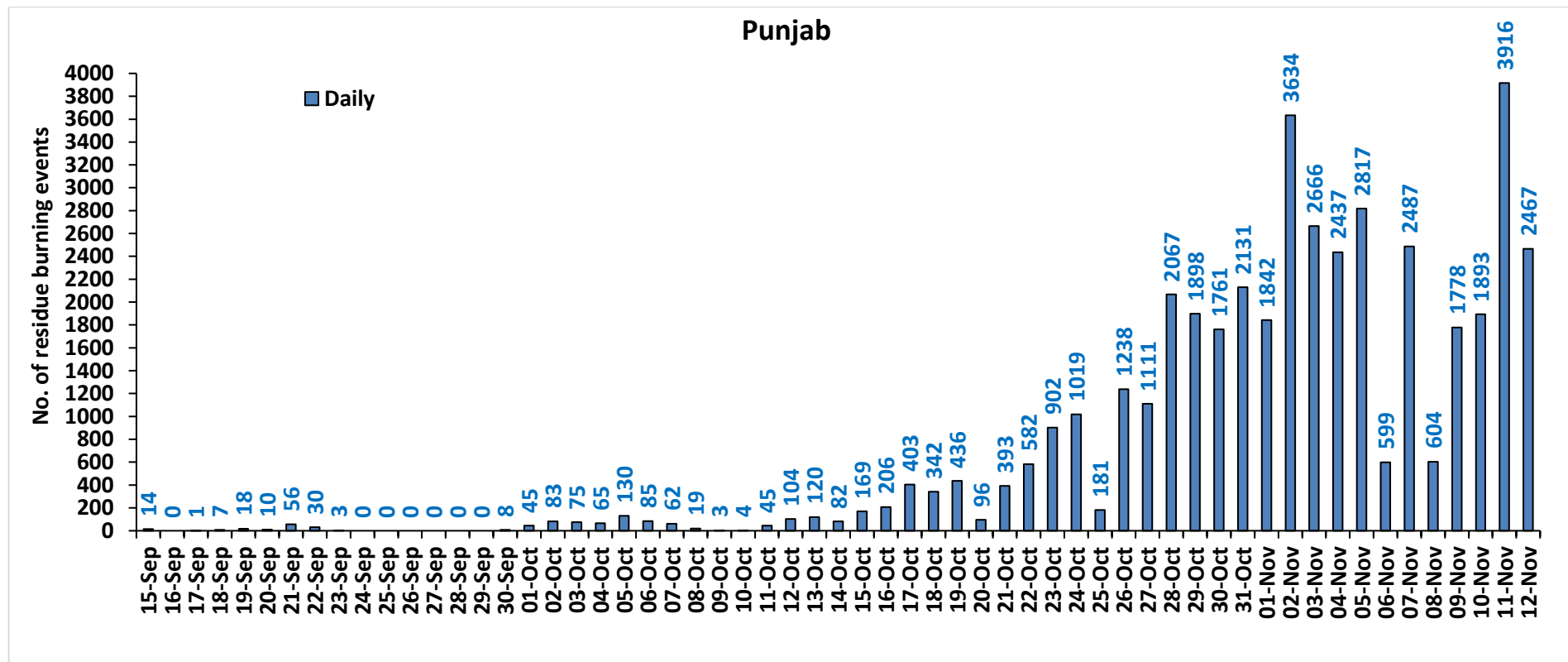
**Consortium for Research on Agroecosystem Monitoring and Modeling from Space (CREAMS) Laboratory,
Division of Agricultural Physics, ICAR – Indian Agricultural Research Institute, New Delhi – 110012**

<http://creams.iari.res.in>

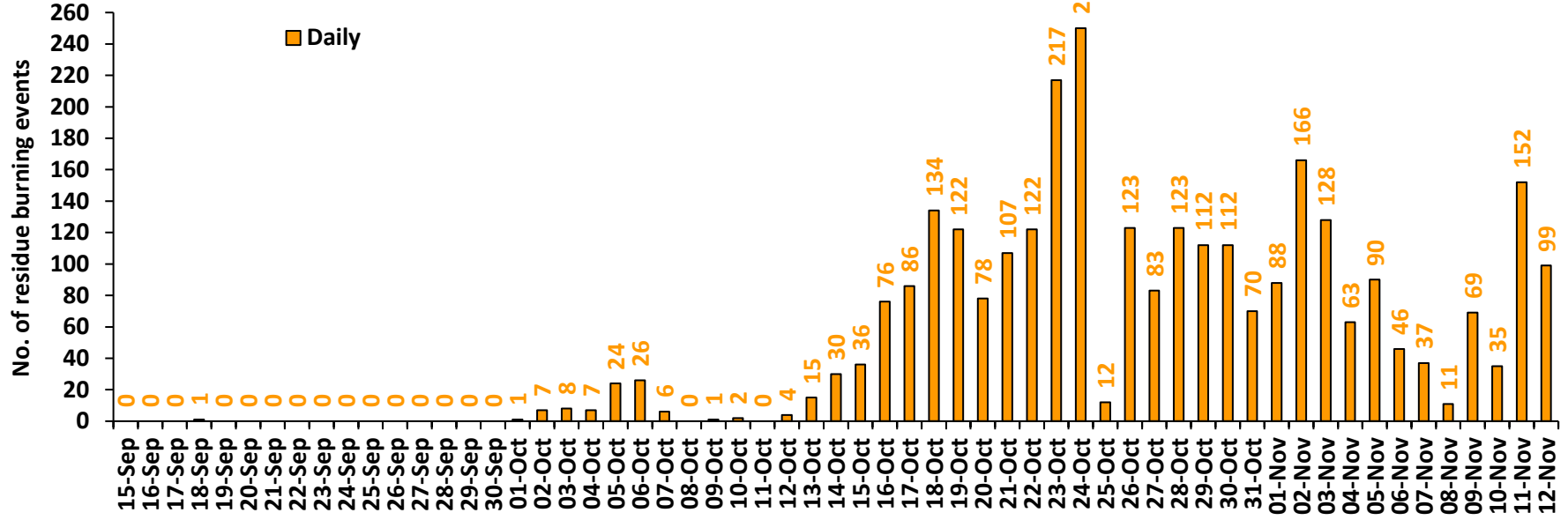
Highlights for 12-Nov-2022

- The active fire events due to rice residue burning were monitored using satellite remote sensing, following the "Standard Protocol for Estimation of Crop Residue Burning Fire Events using Satellite Data".
- Satellites detected **3107** residue burning events in the six study States on 12-Nov-2022.
- The state wise events detected on 12-Nov-2022 were **2467** in Punjab, **99** in Haryana, **36** in UP, **0** in Delhi, **84** in Rajasthan and **421** in MP.
- Total **53795** burning events were detected in the six states between 15-Sept-2022 and 12-Nov-2022, which are distributed as **43144**, **2979**, **1170**, **9**, **934** and **5559** in Punjab, Haryana, UP, Delhi, Rajasthan and MP respectively.

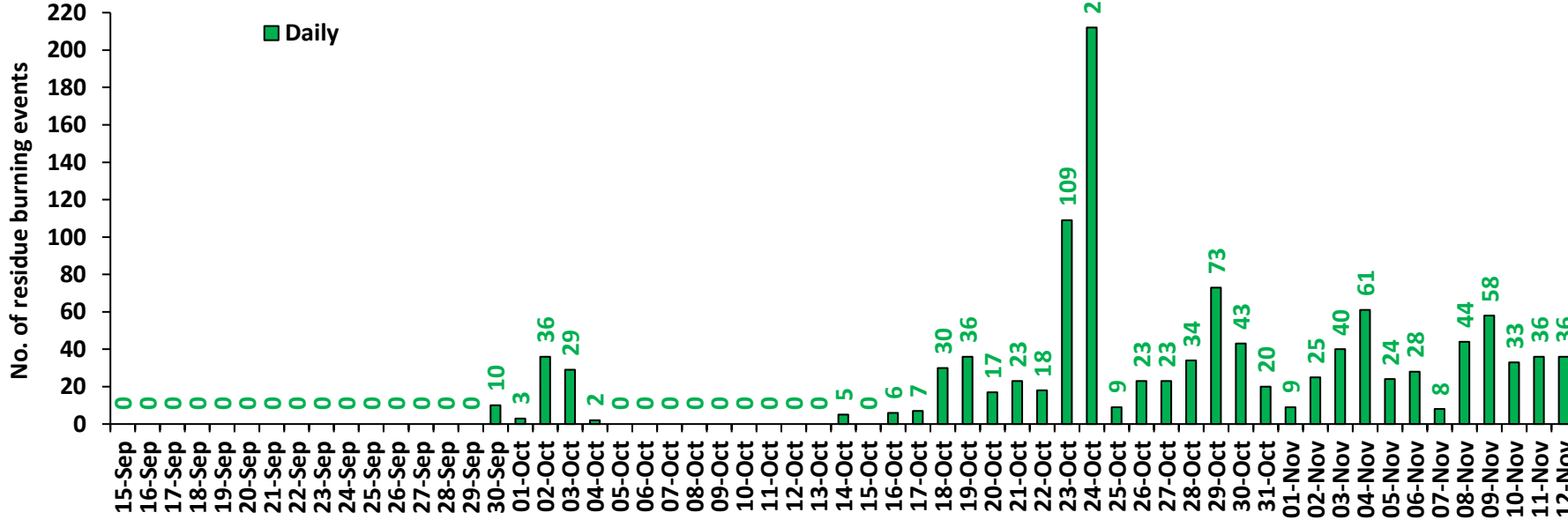
Temporal distribution of rice residue burning events for the study States in 2022



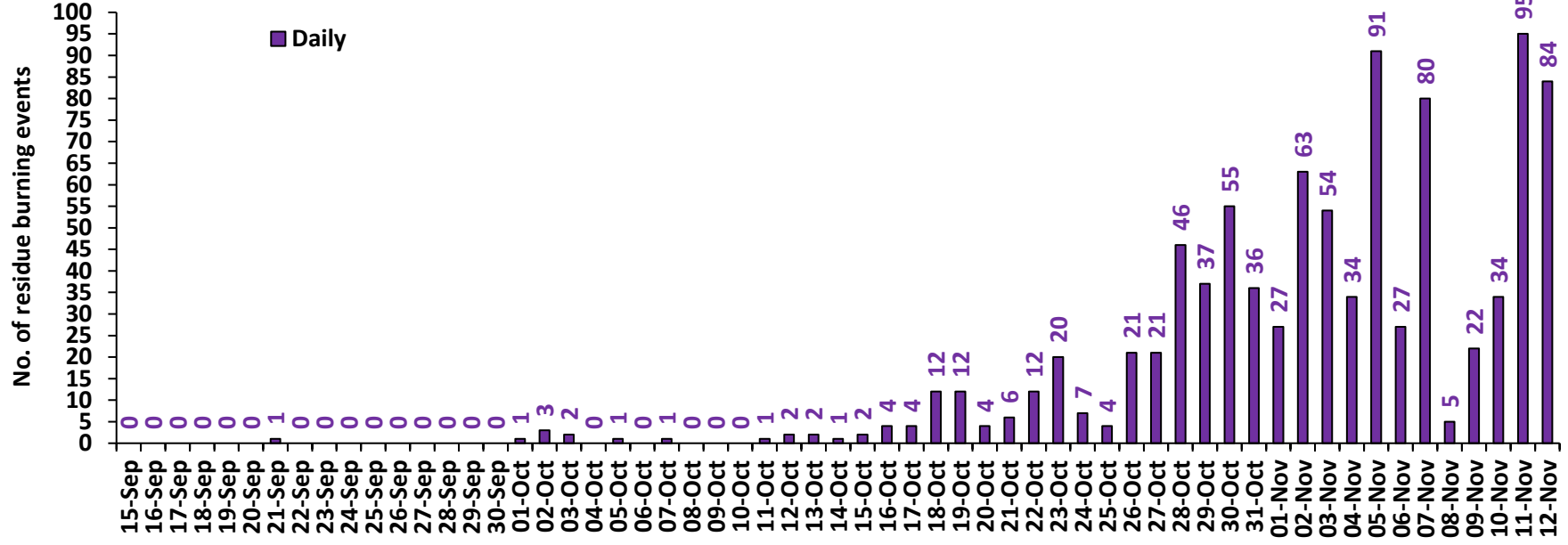
Haryana



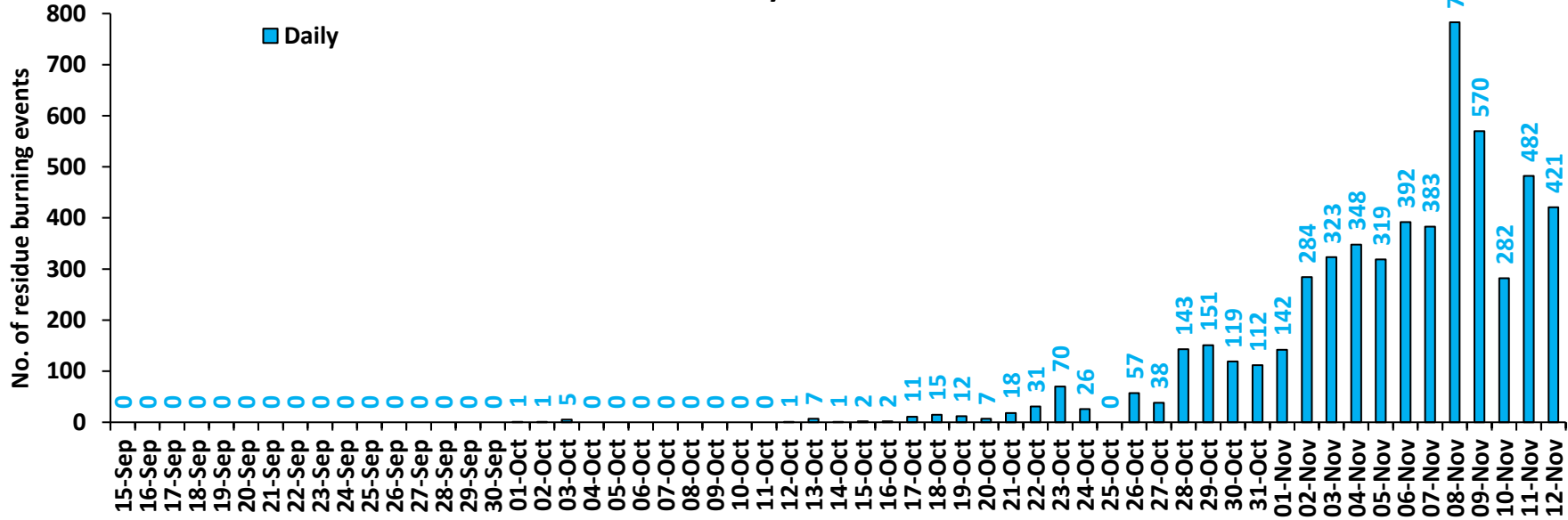
Uttar Pradesh



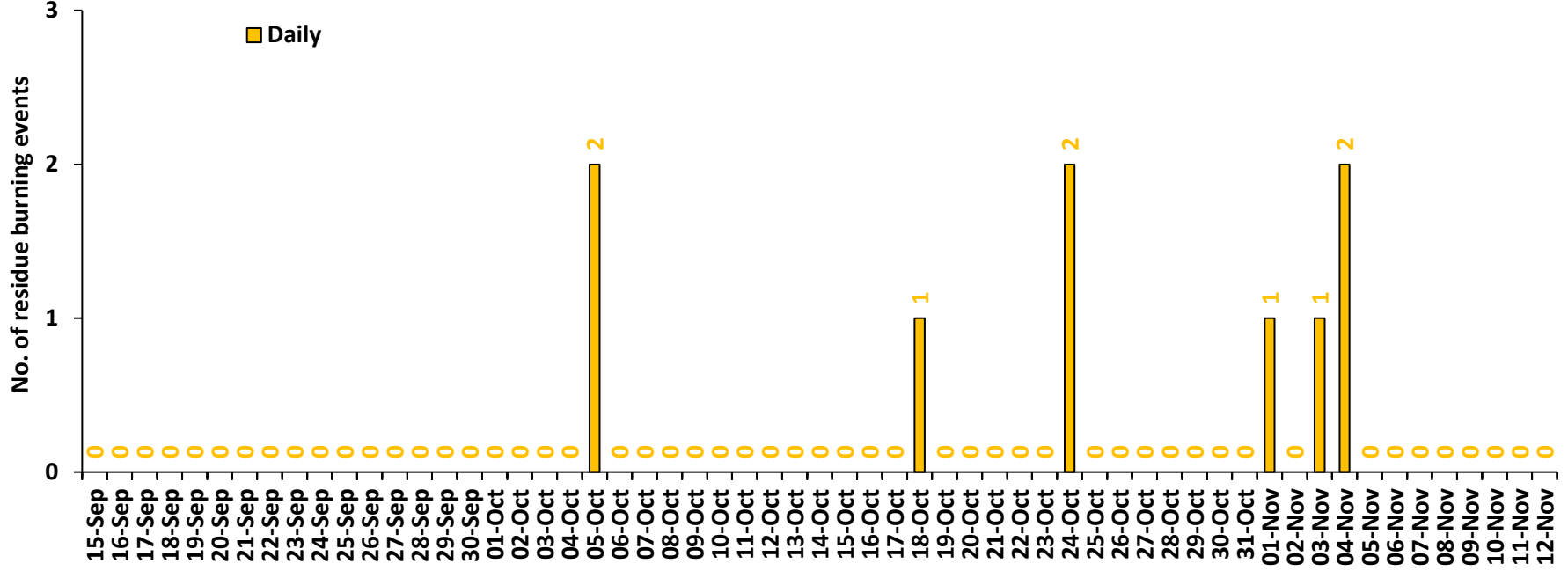
Rajasthan



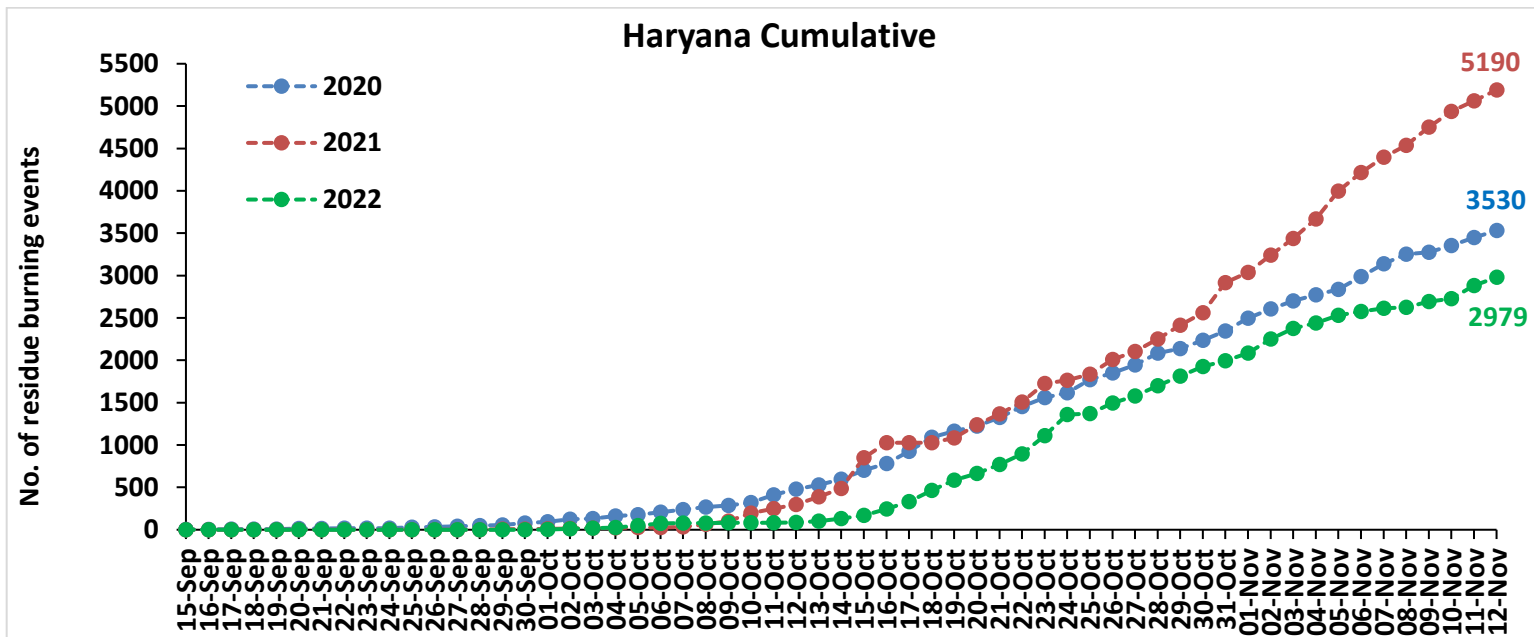
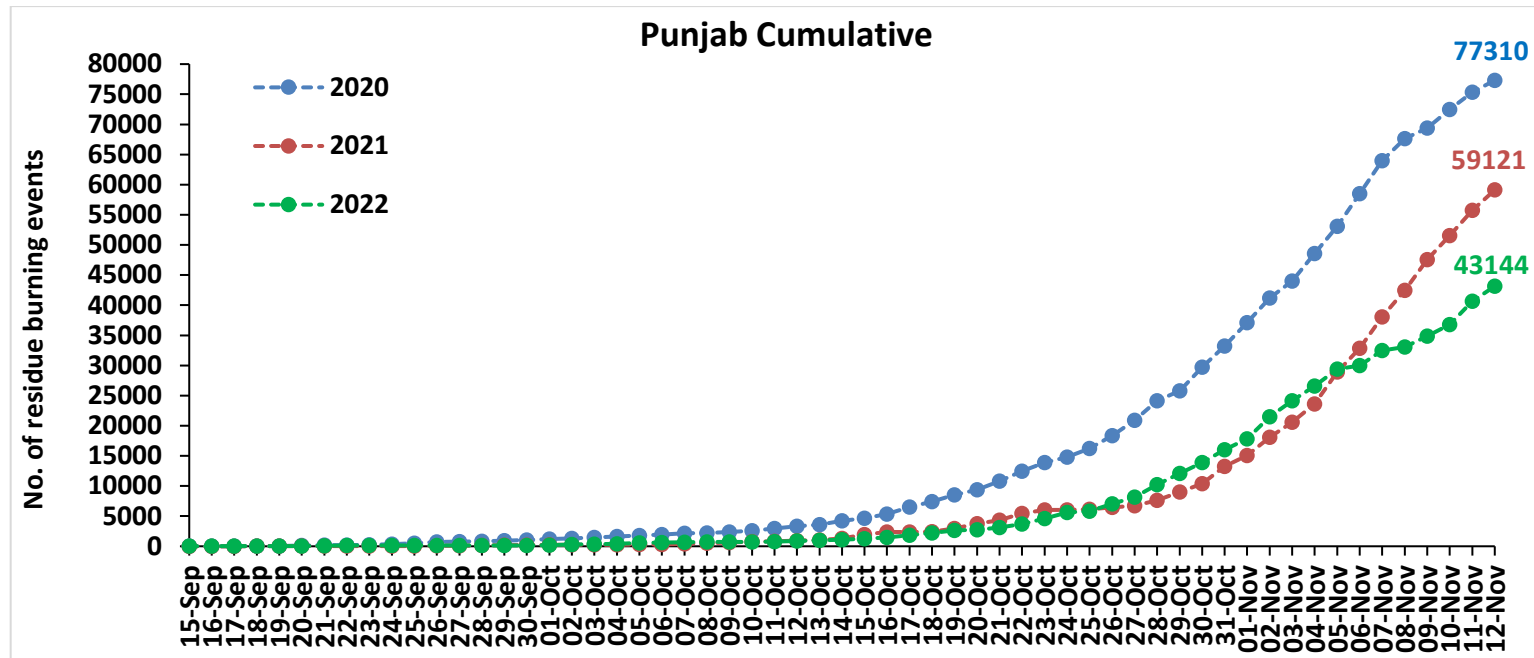
Madhya Pradesh

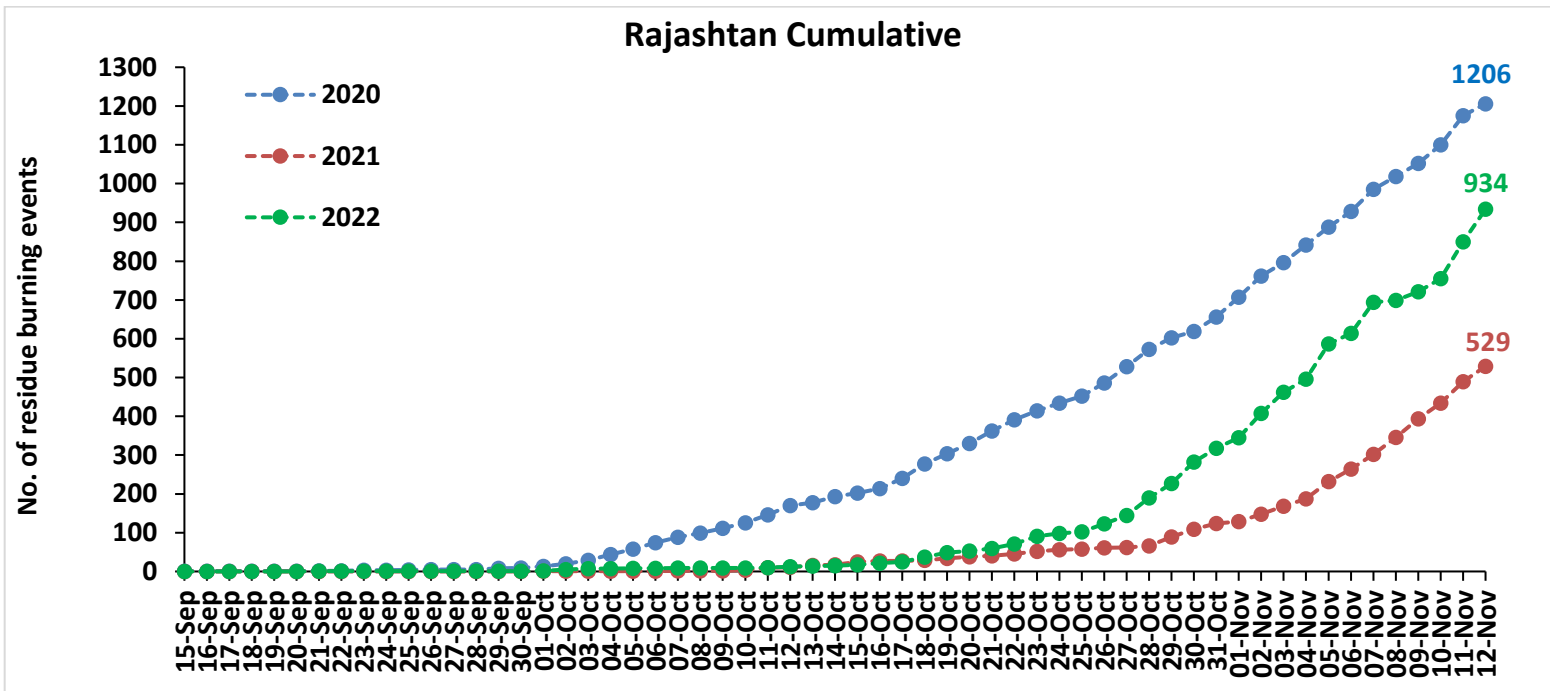
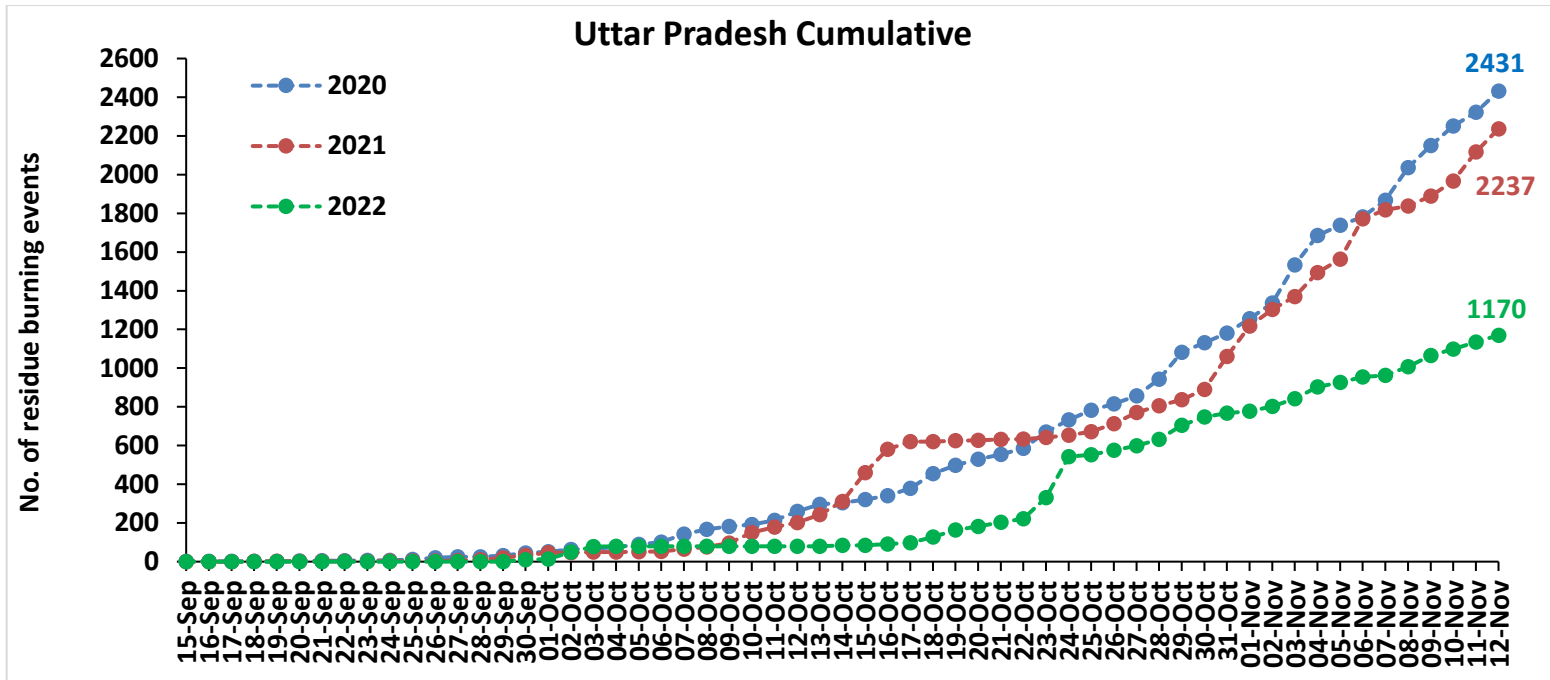


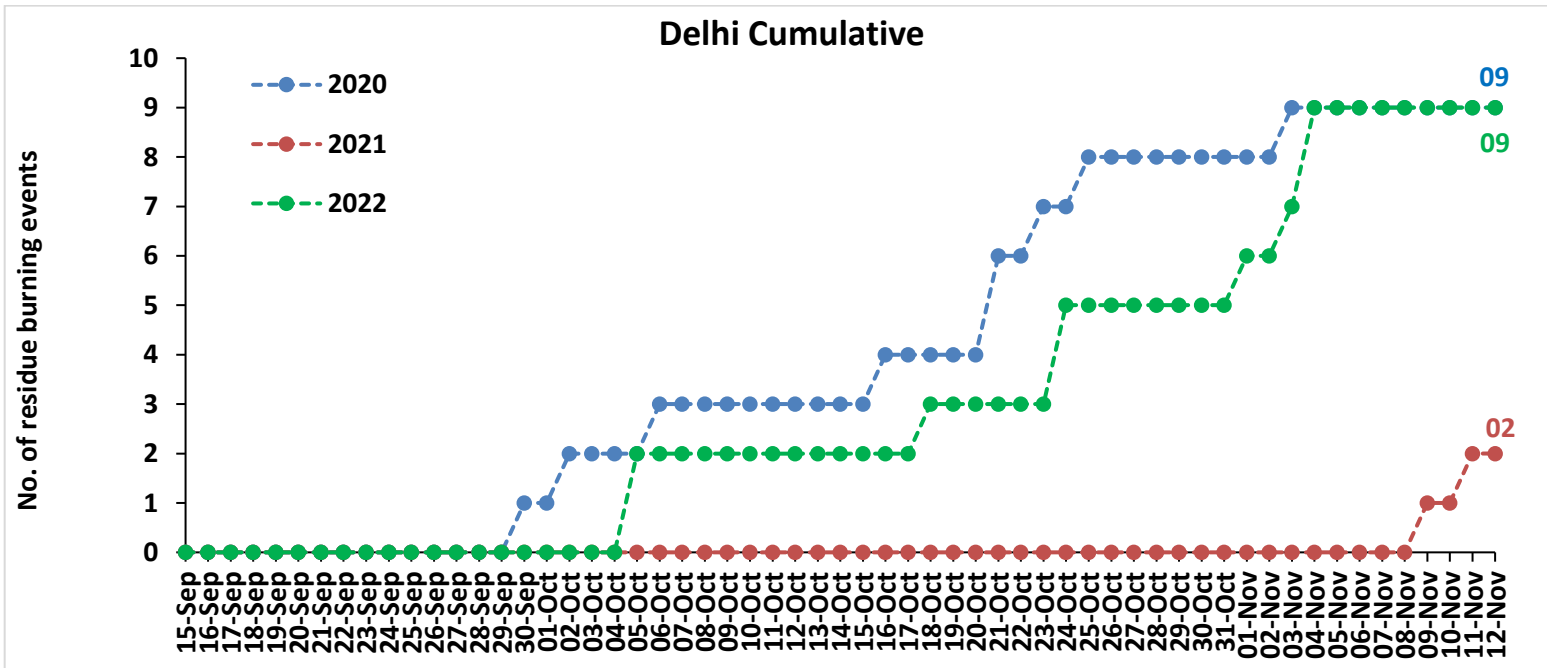
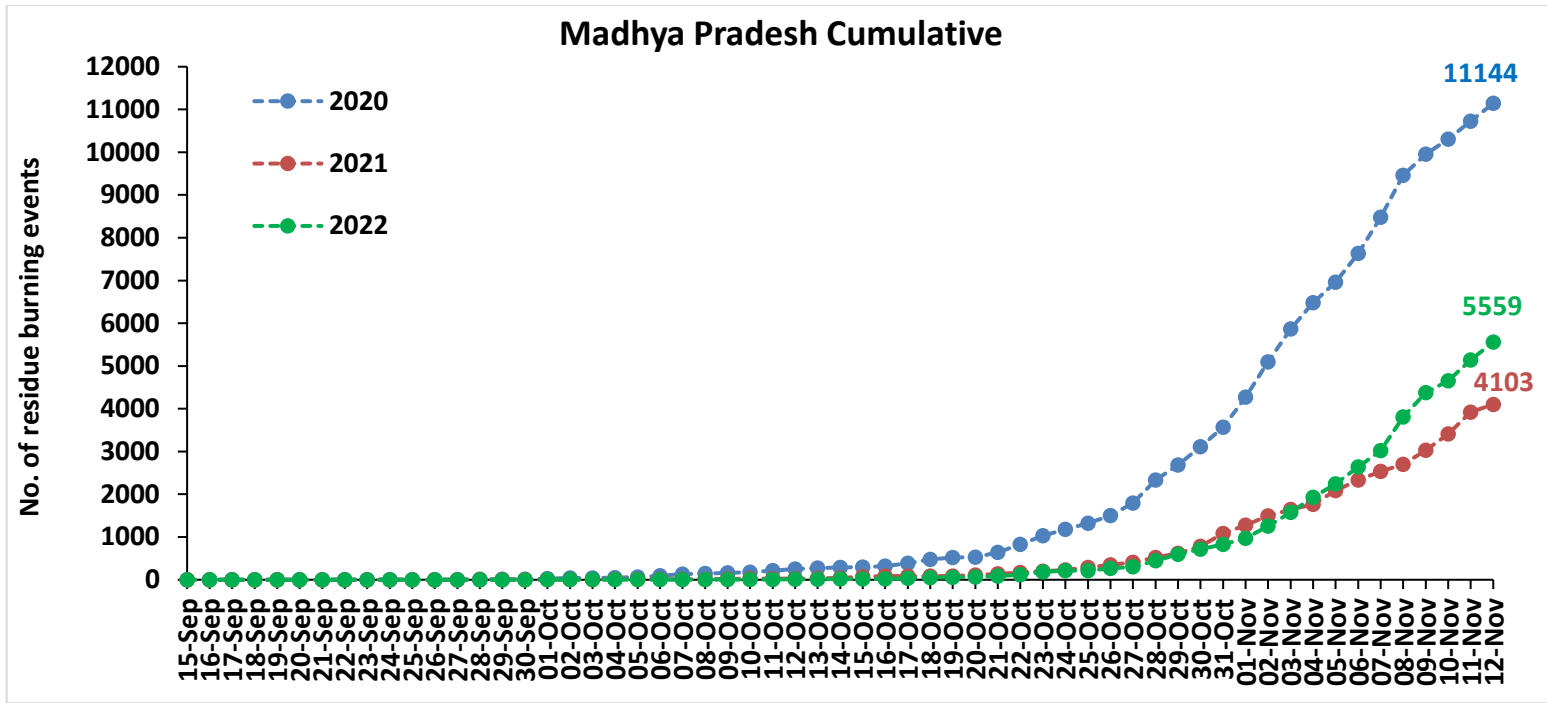
Delhi



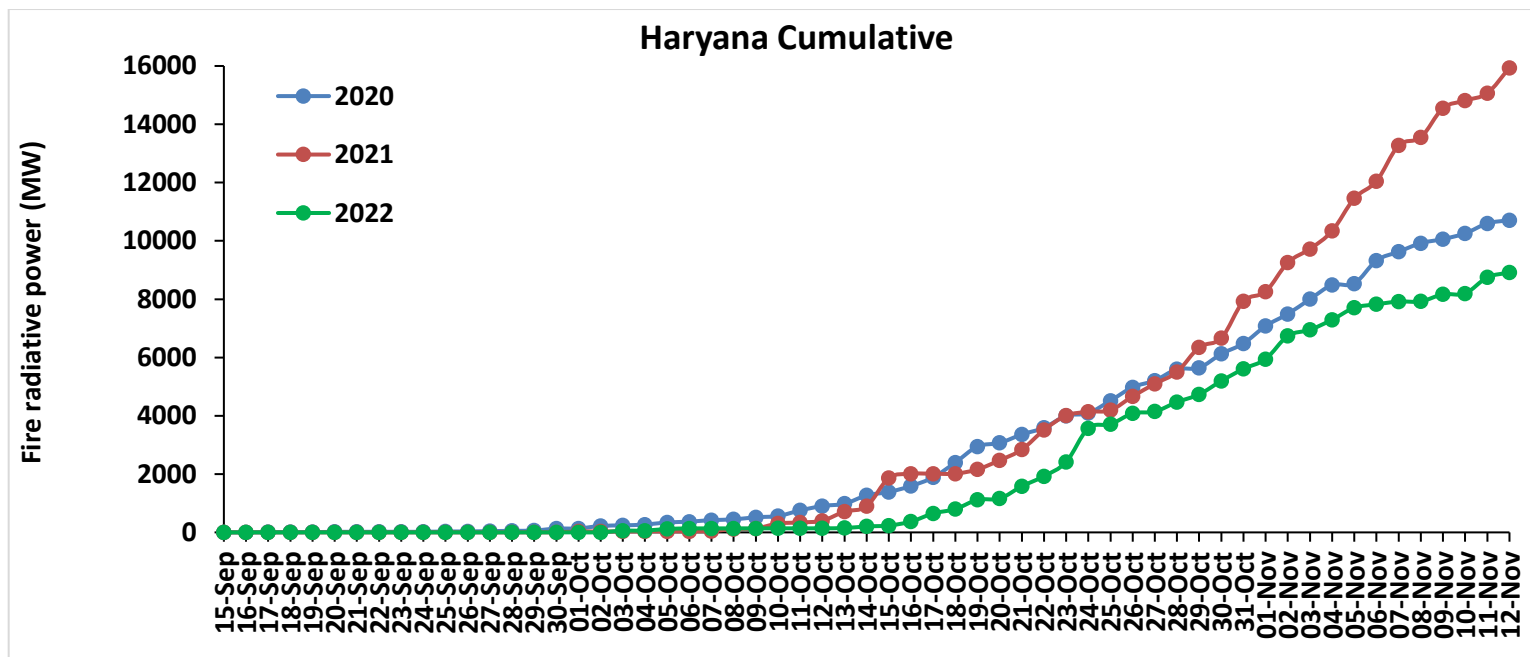
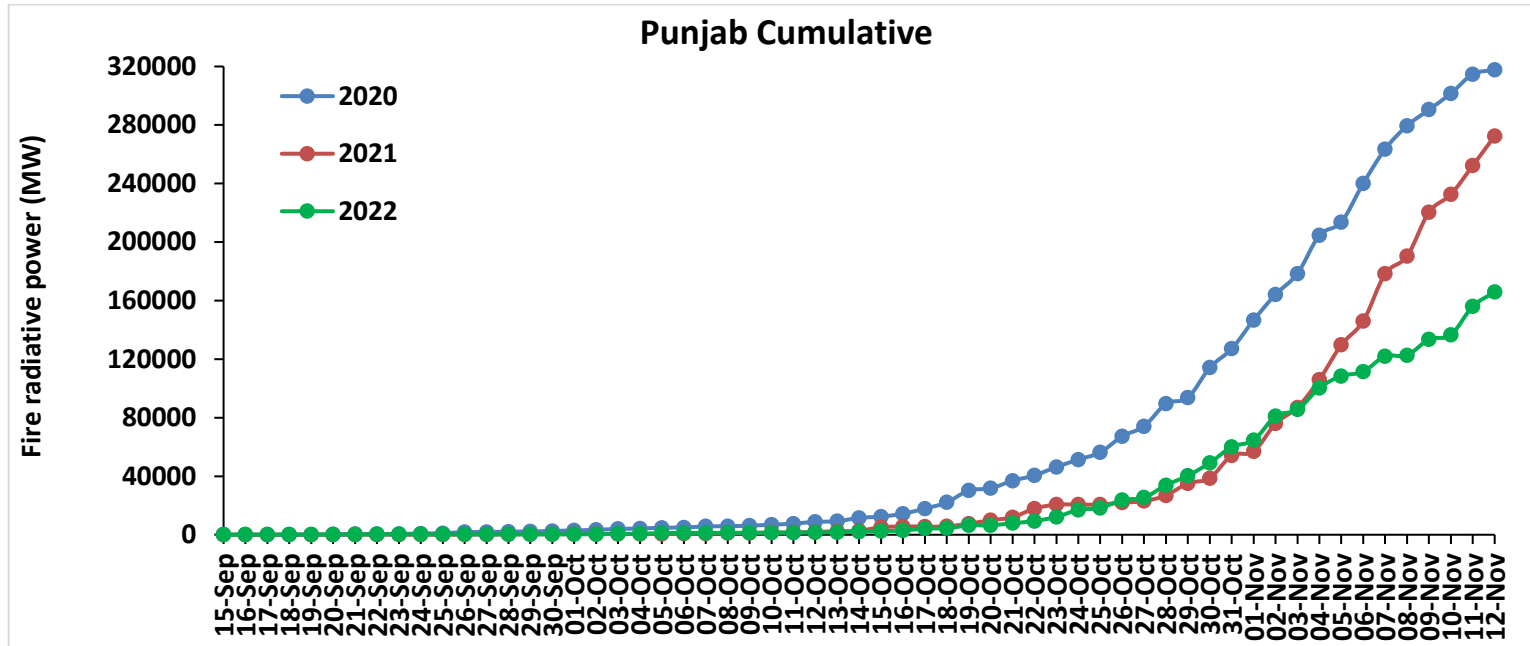
Comparison of residue burning events in current year (2022) with previous years (2020 and 2021) for the study States

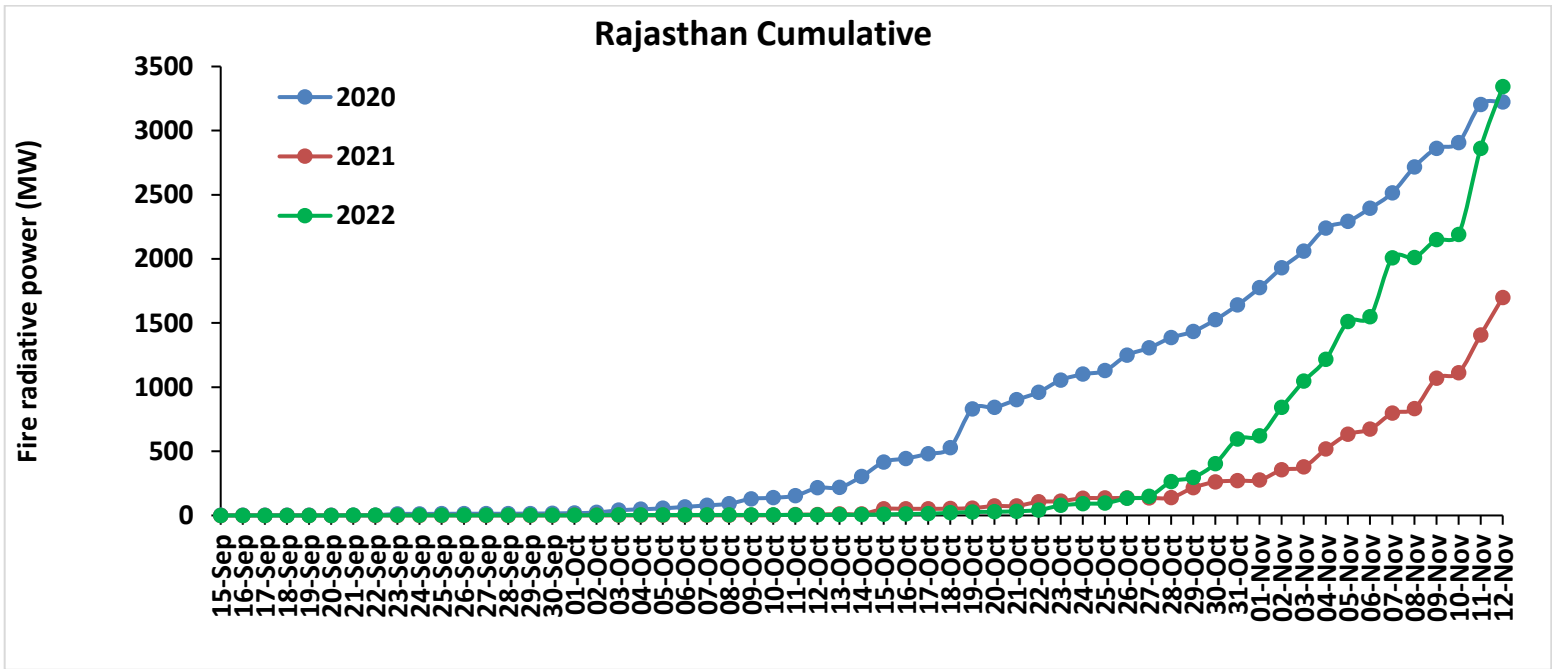
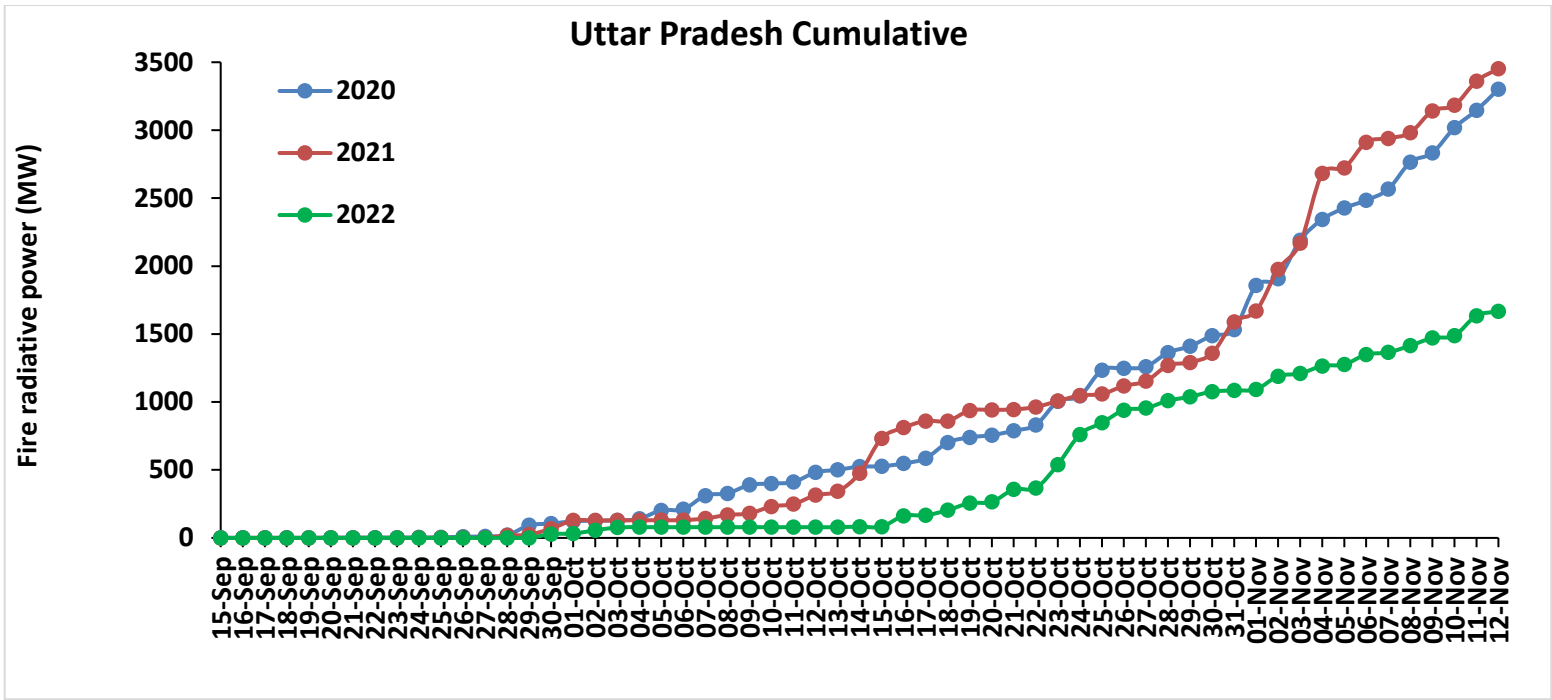


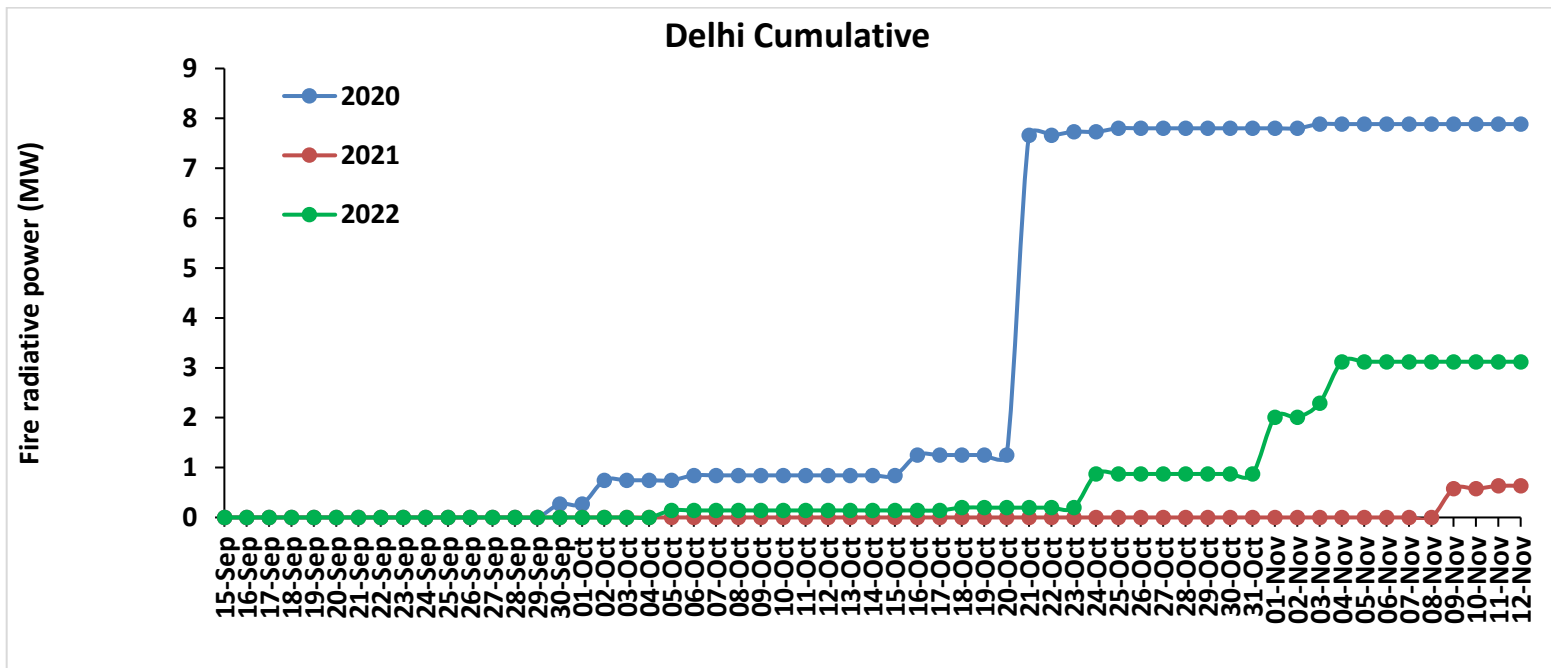
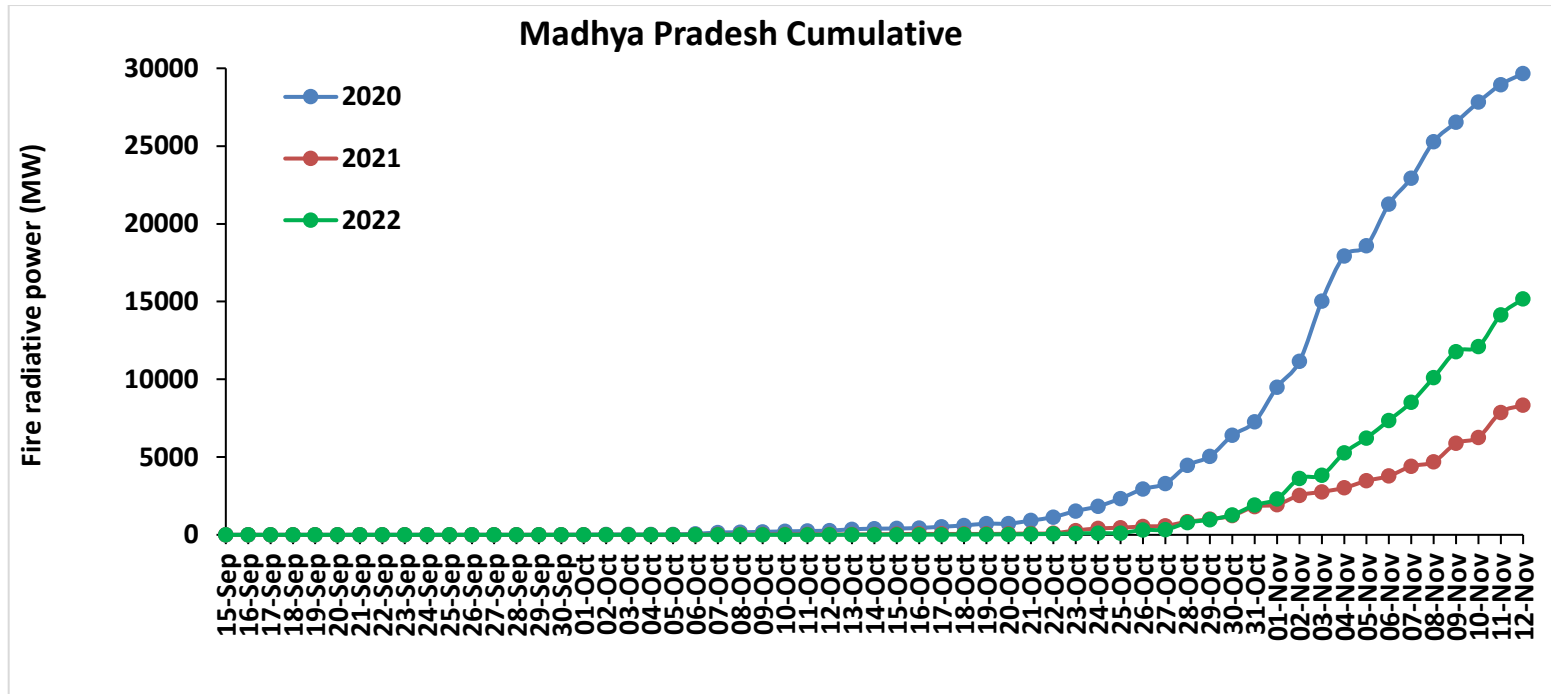




Comparison of residue burning fire power in current year (2022) with previous years (2021 and 2020) for the study States

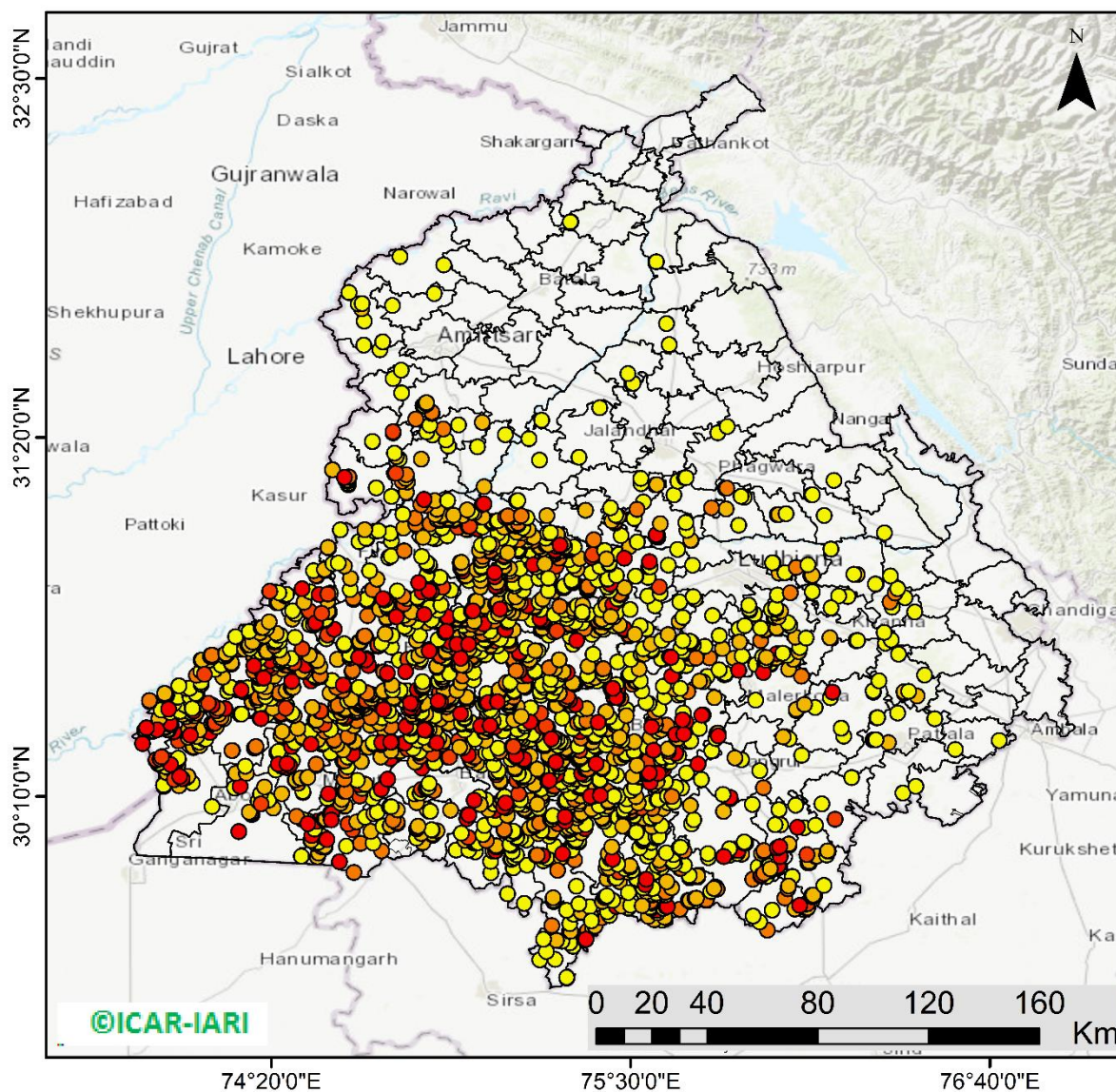






Punjab

RICE RESIDUE BURNING IN PUNJAB



2467 burning events
detected in Punjab during
(12th Nov 2022)

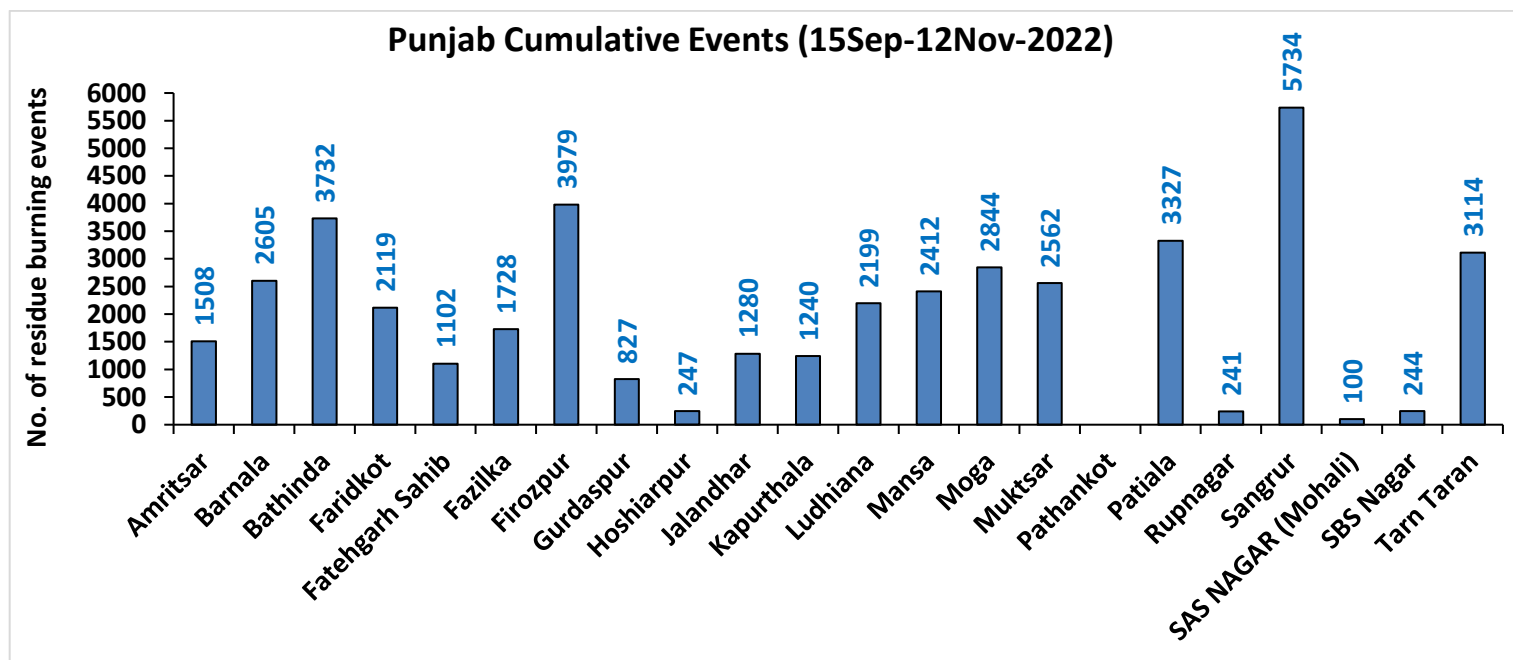
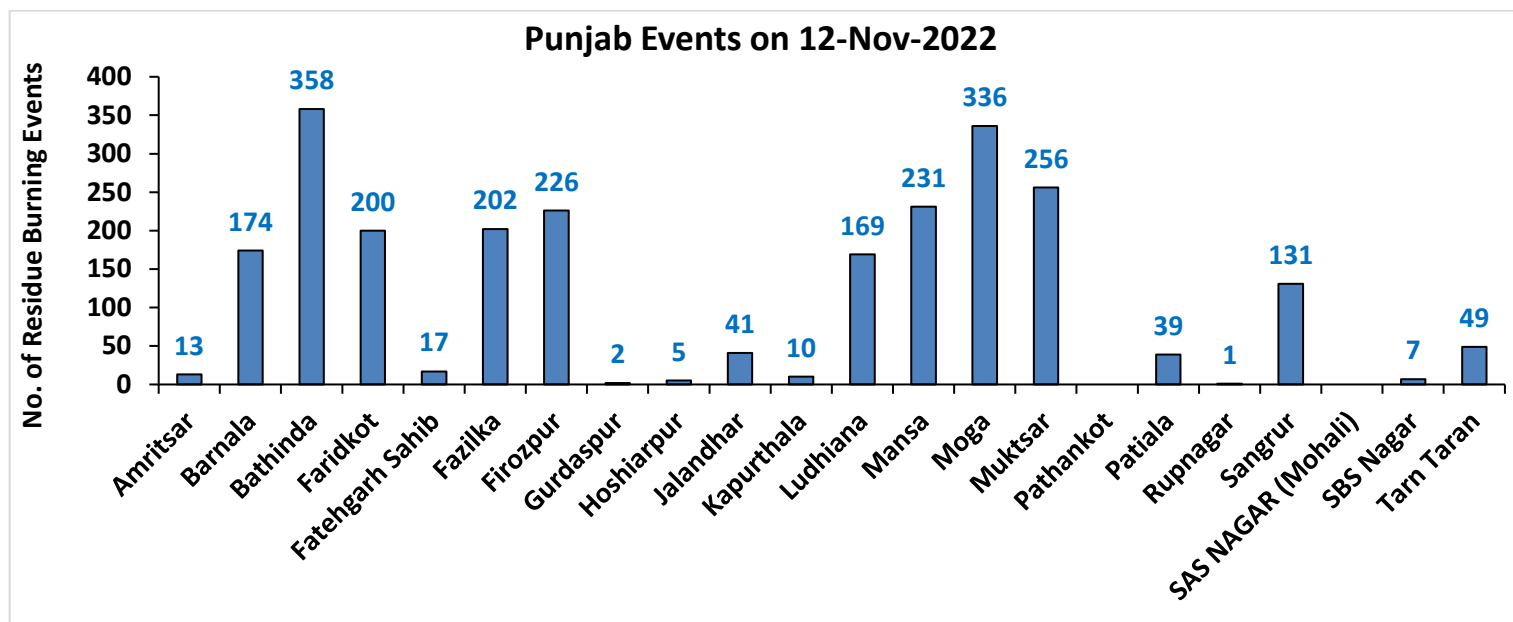
Fire Intensity (W/m²)

- 0 - 5
- 6 - 10
- 11 - 15
- 16 - 20
- >20



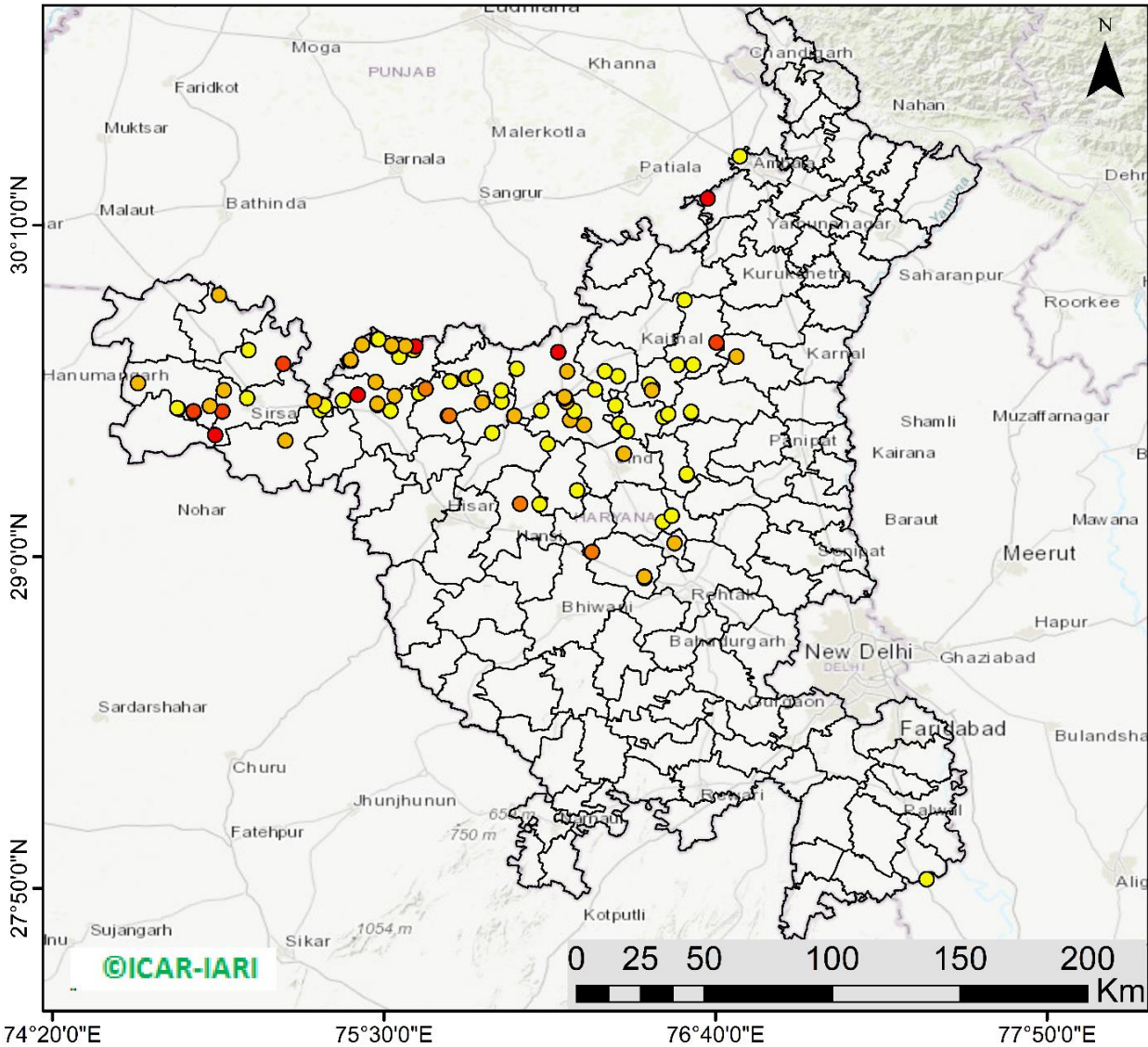
<http://geoportal.icar.gov.in:8080/geoexplorer/composer/>

District-wise cumulative number of residues burning events in Punjab (15Sep- 12Nov-2022)



Haryana

RICE RESIDUE BURNING IN HARYANA



99 burning events detected in Haryana on (12th Nov 2022)

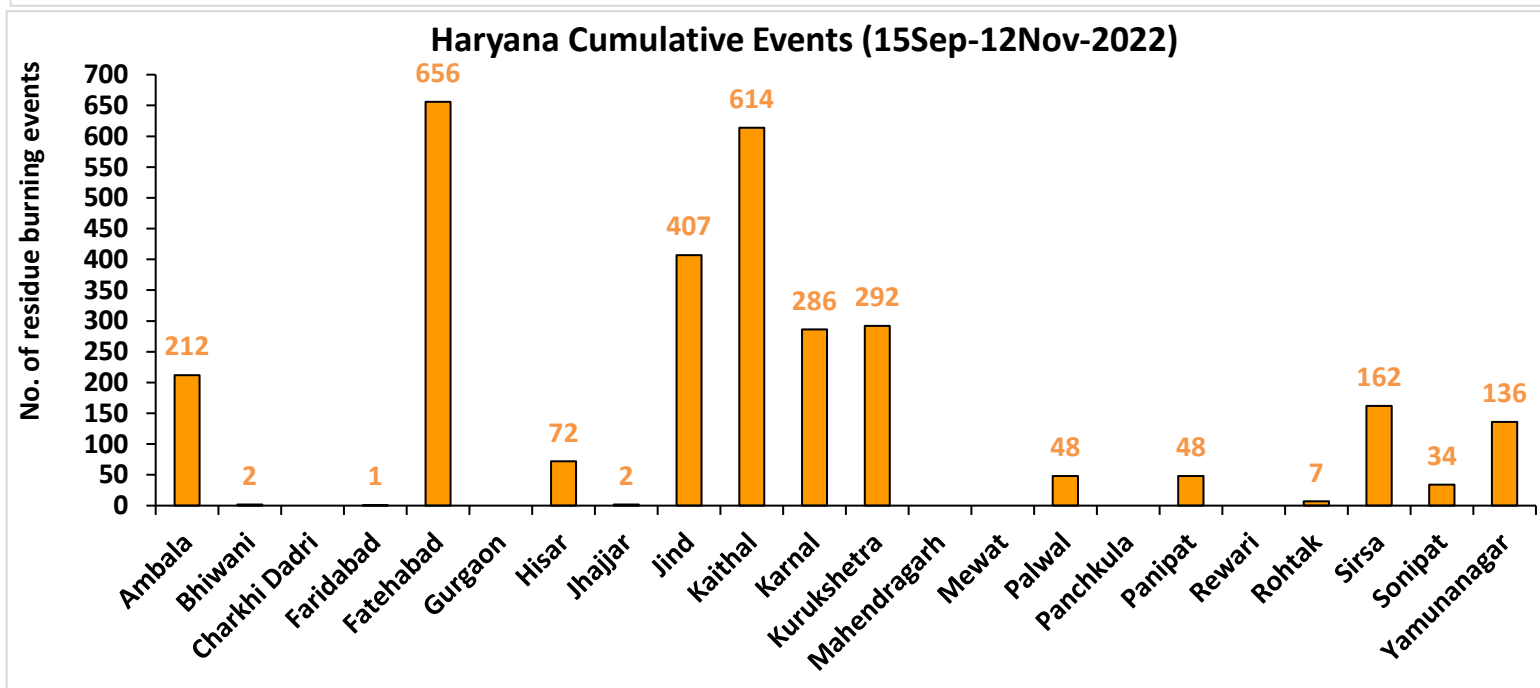
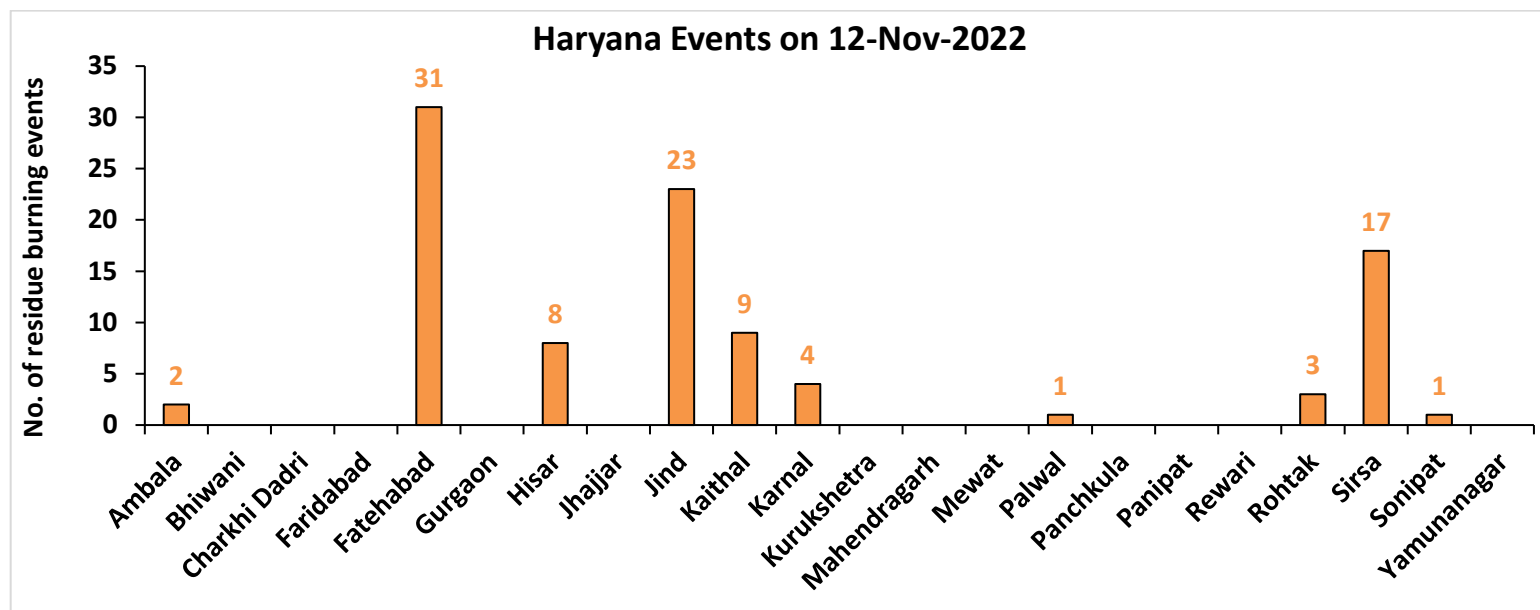
Fire Intensity (W/m²)

- 0 - 5
- 6 - 10
- 11 - 15
- 16 - 20
- >20



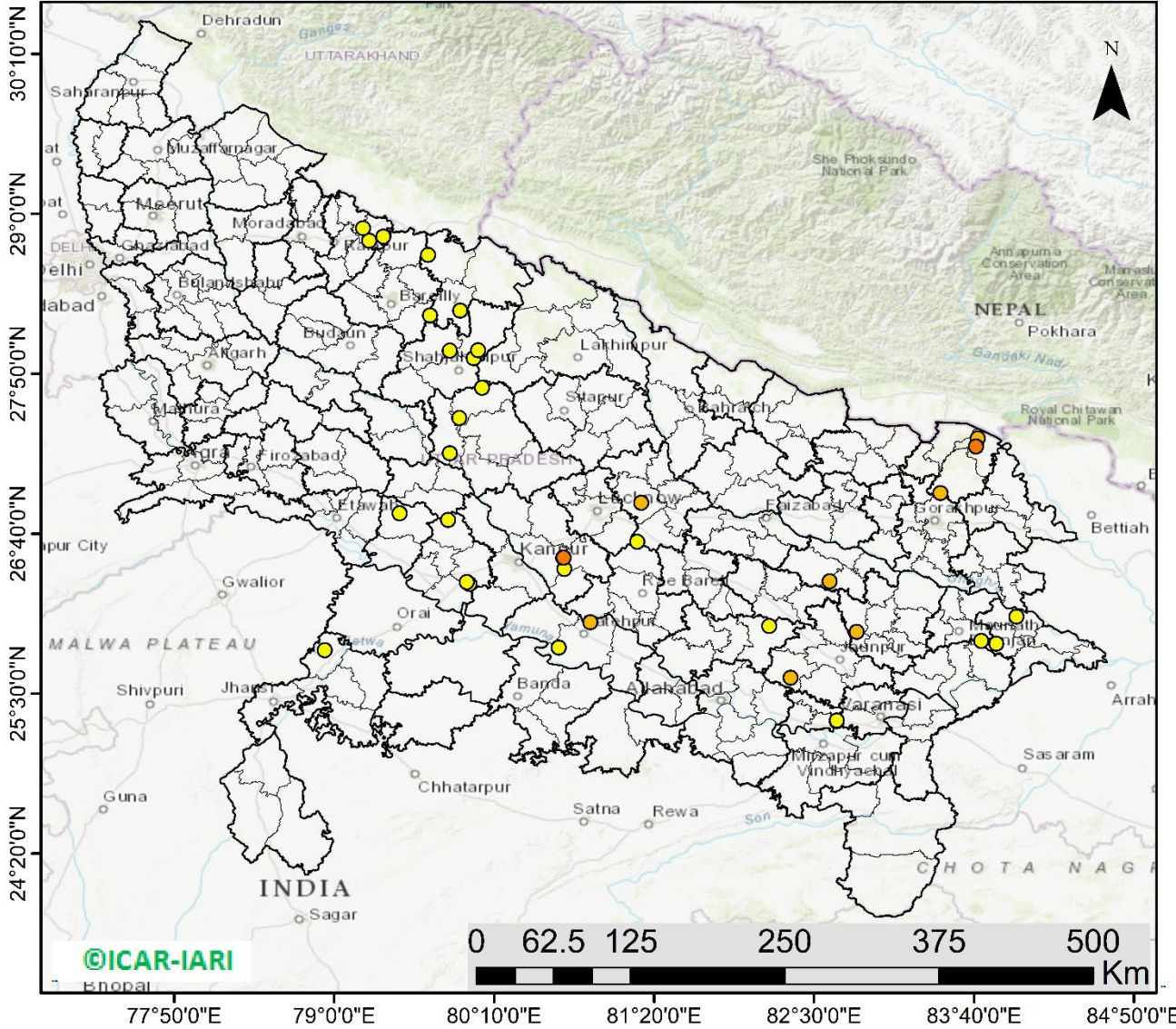
<http://geoportal.icar.gov.in:8080/geoexplorer/composer/>

District-wise cumulative number of residues burning events in Haryana (15Sep- 12Nov-2022)



Uttar Pradesh

RICE RESIDUE BURNING IN UTTAR PRADESH



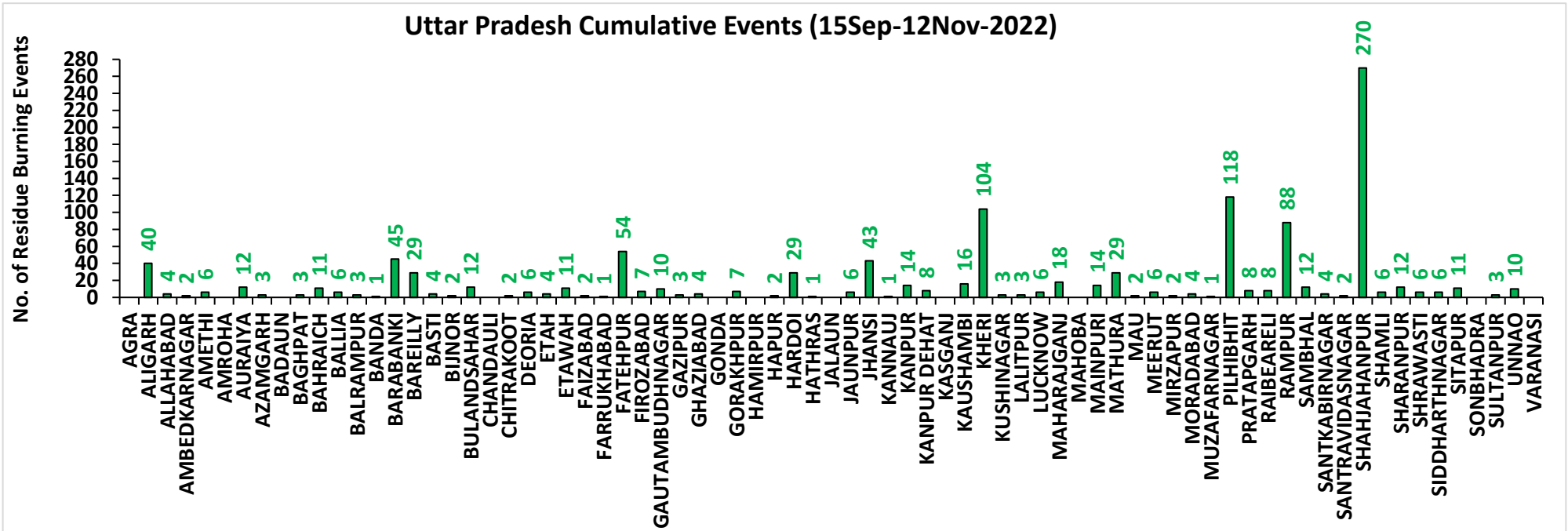
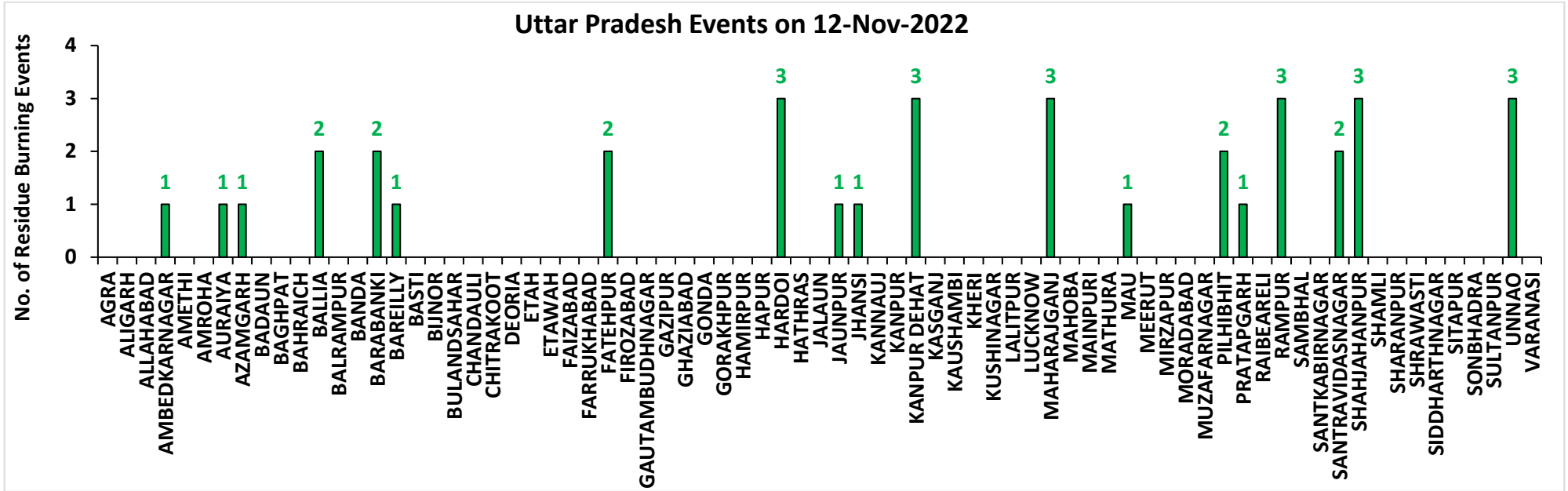
36 burning events detected in Uttar Pradesh on (12th Nov 2022)

Fire Intensity (W/m2)

- 0 - 5
- 6 - 10
- 11 - 15
- 16 - 20
- >20

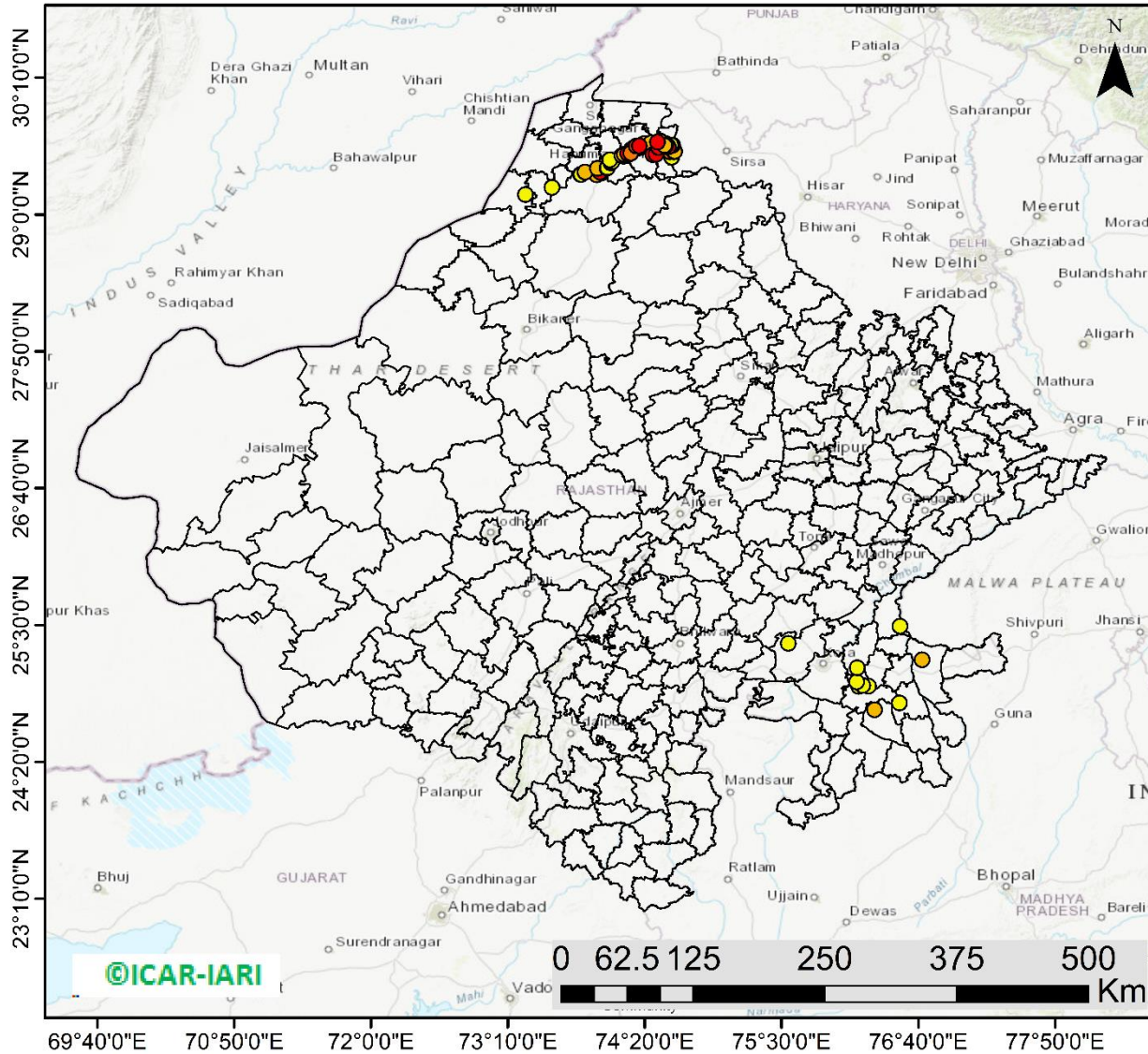
<http://geoportal.icar.gov.in:8080/geoexplorer/composer/>

District-wise cumulative number of residues burning events in Uttar Pradesh (15Sep- 12Nov-2022)



Rajasthan

RICE RESIDUE BURNING IN RAJASTHAN



84 burning events
detected in Rajasthan on
(12th Nov 2022)

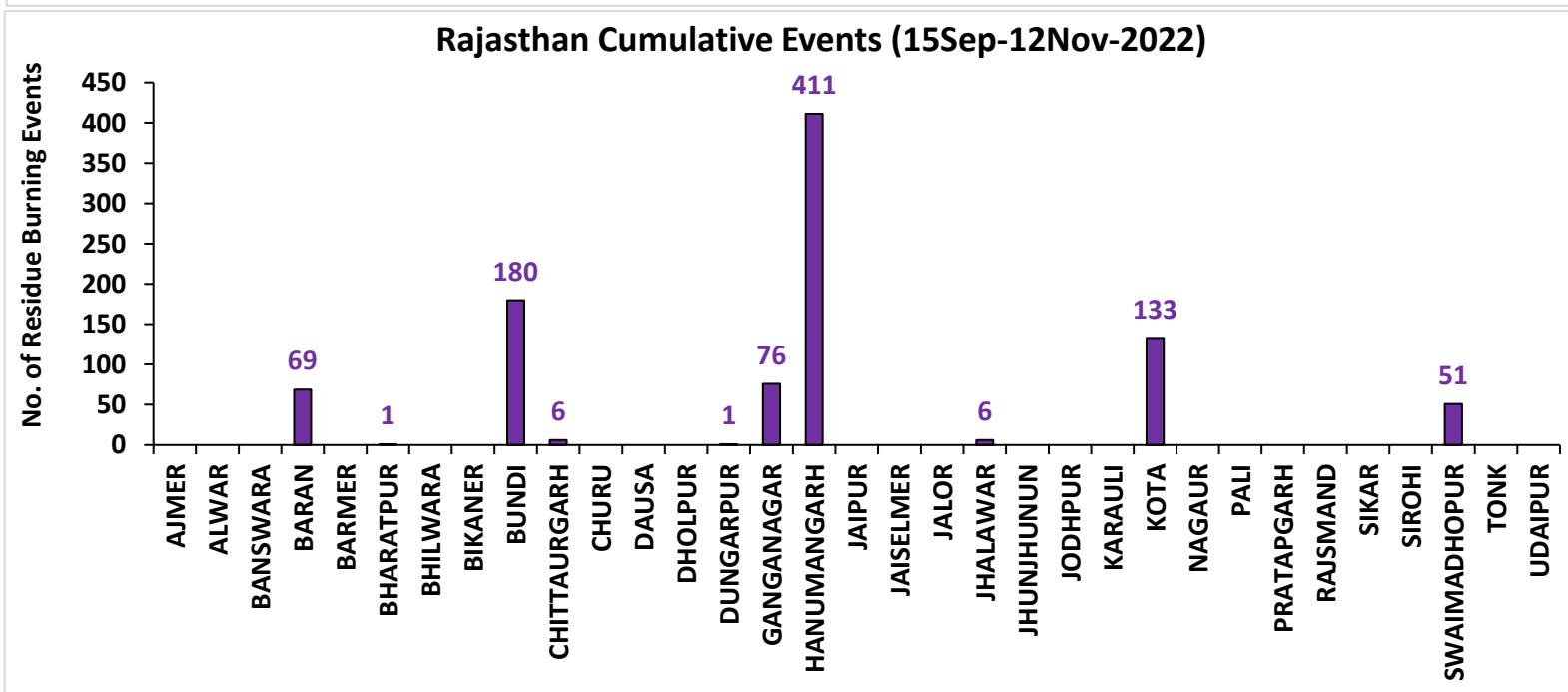
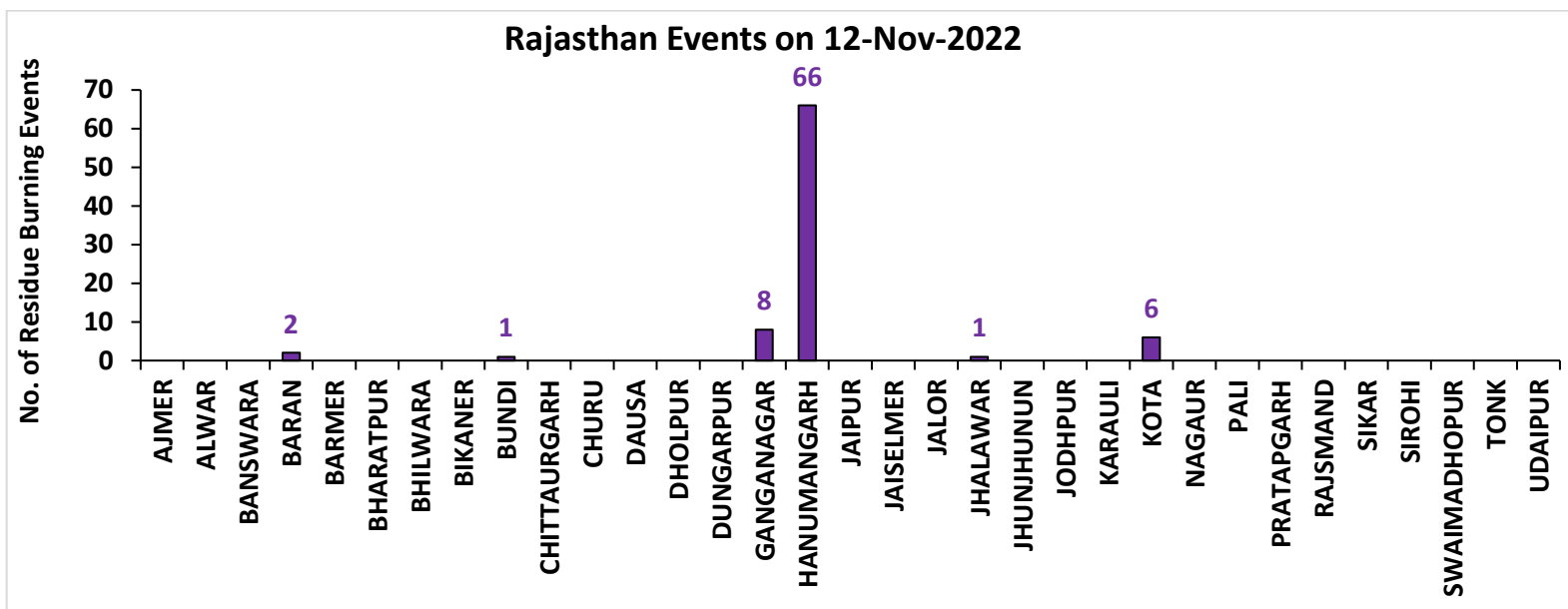
Fire Intensity (W/m²)

- 0 - 5
- 6 - 10
- 11 - 15
- 16 - 20
- >20



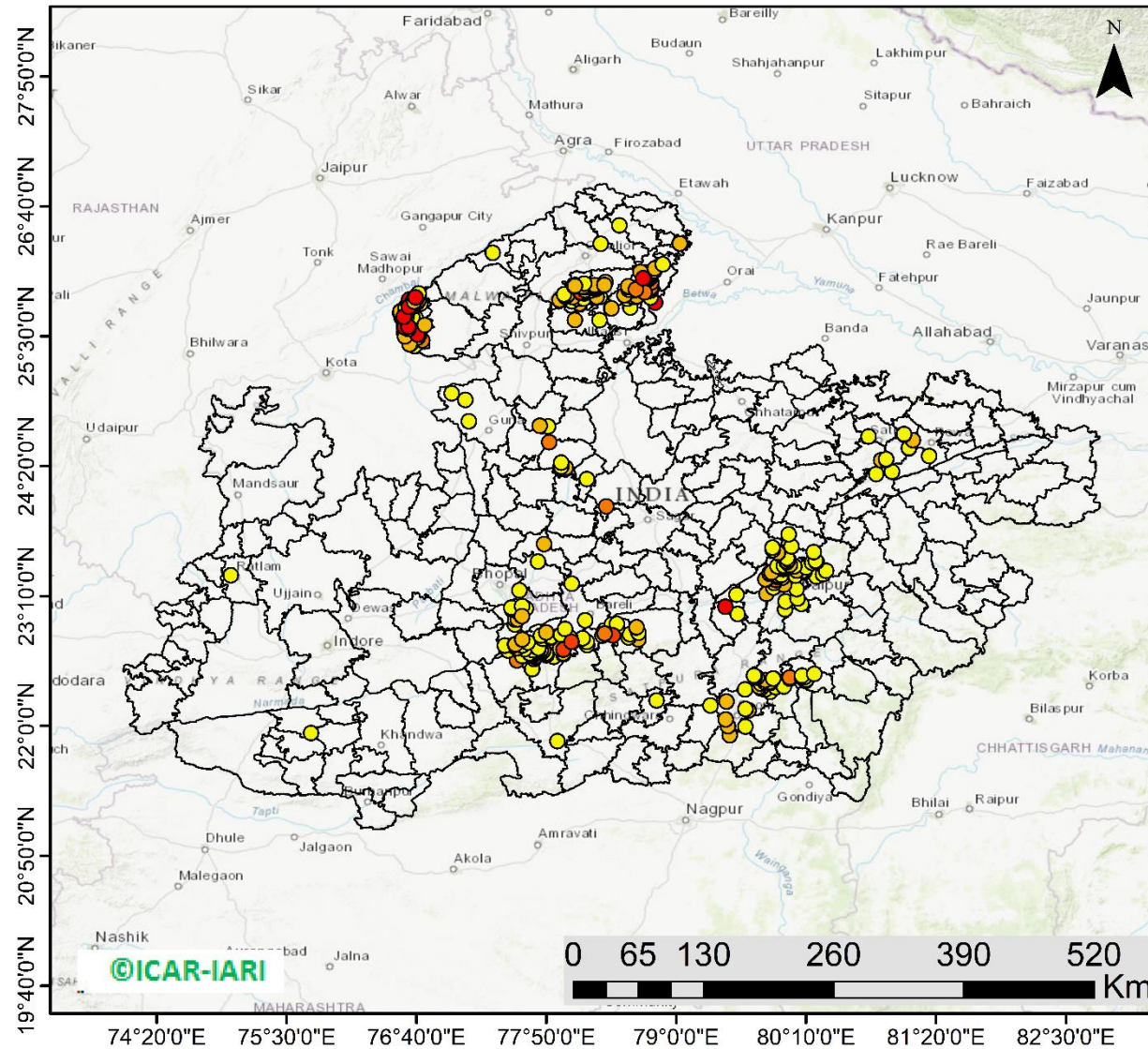
<http://geoportal.icar.gov.in:8080/geoexplorer/composer/>

District-wise cumulative number of residues burning events in Rajasthan (15Sep- 12Nov-2022)



Madhya Pradesh

RICE RESIDUE BURNING IN MADHYA PRADESH



421 burning events detected in MP on (12th Nov 2022)

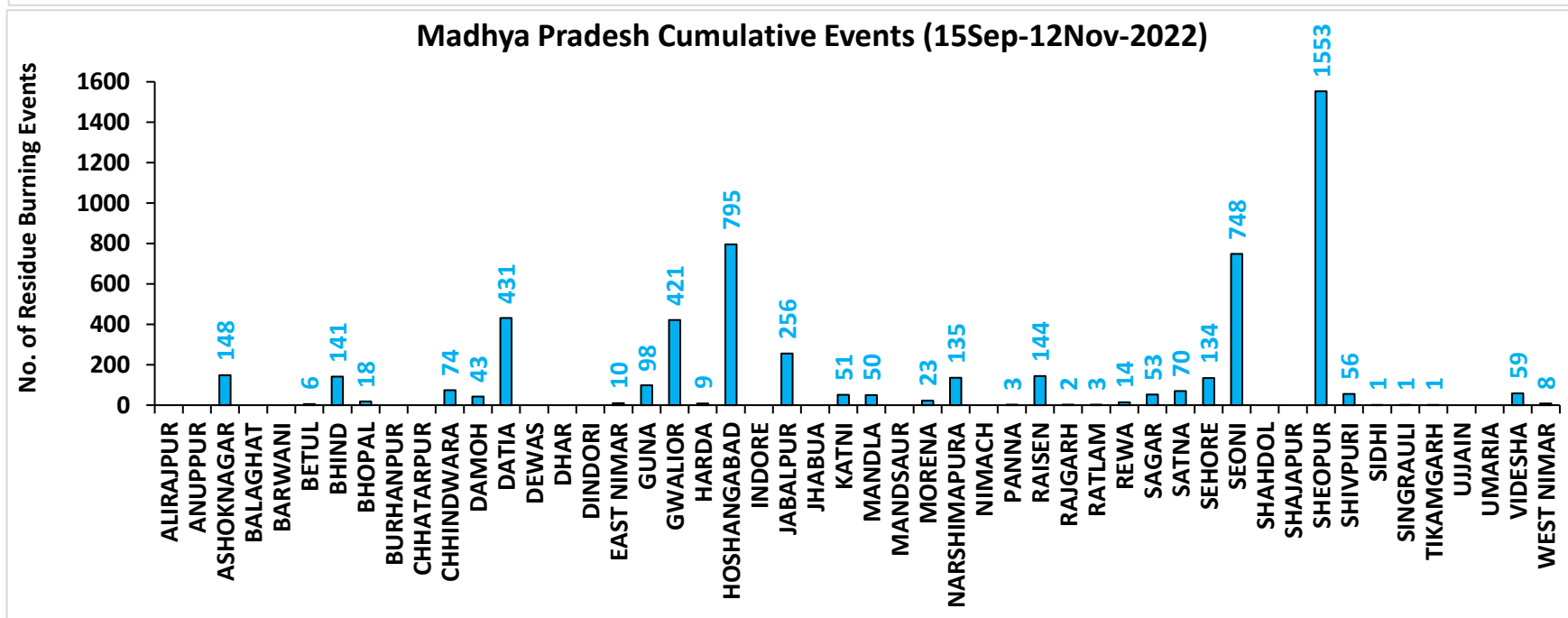
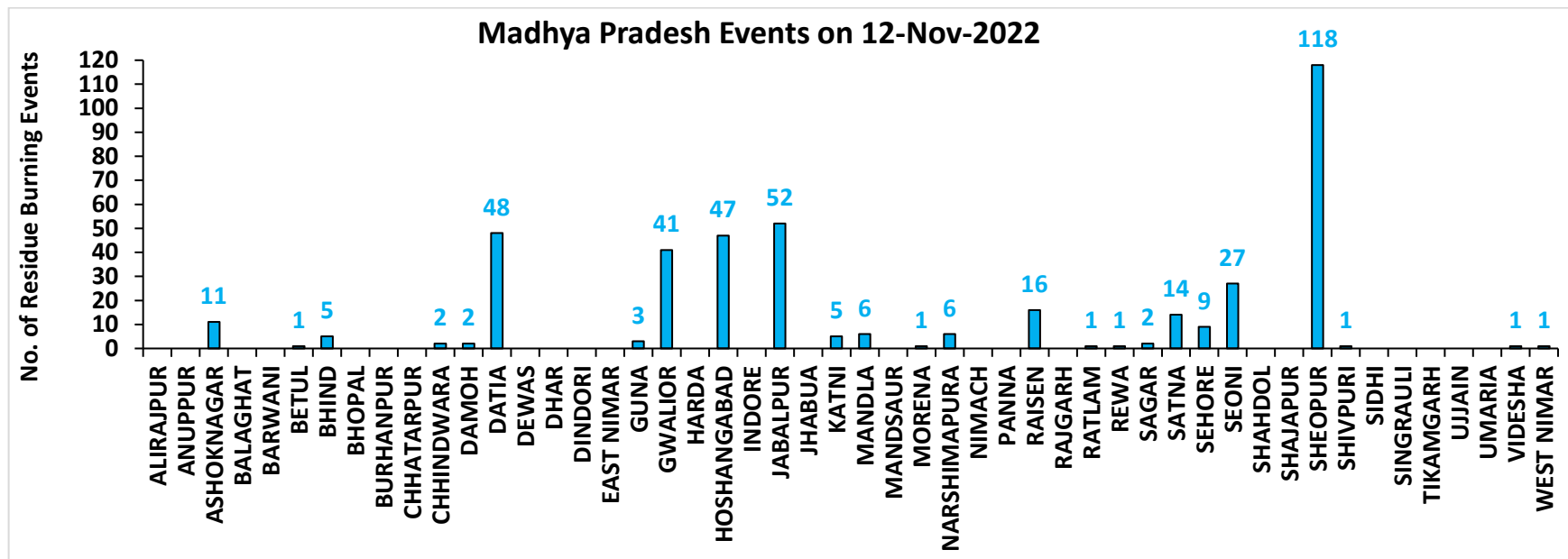
Fire Intensity (W/m²)

- 0 - 5
- 6 - 10
- 11 - 15
- 16 - 20
- >20



<http://geoportal.icar.gov.in:8080/geoexplorer/composer/>

District-wise cumulative number of residues burning events in Madhya Pradesh (15Sep- 12Nov-2022)



District-wise cumulative number of residues burning events detected in 2020 ,2021 and 2022
(Period: 15 September-12 November)

(a) Punjab

District	15 Sep-12 Nov 2022		
	2020	2021	2022
Amritsar	3042	1998	1508
Barnala	4887	3854	2605
Bathinda	4657	3621	3732
Faridkot	4421	3279	2119
Fatehgarh Sahib	1508	1431	1102
Fazilka	1584	1231	1728
Firozpur	8111	5263	3979
Gurdaspur	2116	1344	827
Hoshiarpur	381	313	247
Jalandhar	1890	2241	1280
Kapurthala	1866	1713	1240
Ludhiana	4702	4934	2199
Mansa	3466	2307	2412
Moga	6912	5417	2844
Muktsar	4158	3327	2562
Pathankot	13	5	0
Patiala	6253	4402	3327
Rupnagar	198	268	241
Sangrur	11334	7768	5734
SAS NAGAR (Mohali)	127	141	100
SBS Nagar	130	305	244
Tarn Taran	5554	3959	3114
Total	77310	59121	43144

(b) Haryana

District	15 Sep-12 Nov 2022		
	2020	2021	2022
AMBALA	344	281	212
BHIWANI	3	1	2
CHARKHI DADRI	0	0	0
FARIDABAD	1	3	1
FATEHABAD	627	1065	656
GURGAON	0	0	0
HISAR	45	72	72
JHAJJAR	6	0	2
JIND	311	579	407
KAITHAL	800	1095	614
KARNAL	568	876	286
KURUKSHETRA	404	527	292
MAHENDRAGARH	0	0	0
MEWAT	0	0	0
PALWAL	45	105	48
PANCHKULA	0	0	0
PANIPAT	35	133	48
REWARI	0	0	0
ROHTAK	35	14	7
SIRSA	115	202	162
SONIPAT	54	94	34
YAMUNANAGAR	137	143	136
Total	3530	5190	2979

(c) Uttar Pradesh

District	15 Sep-12 Nov 2022										
	2020	2021	2022	GAUTAMBUDHNAGAR	11	17	10	MUZAFARNAGAR	21	13	1
AGRA	6	0	0	GAZIPUR	3	3	3	PILHIBHIT	11	195	118
ALIGARH	107	38	40	GHAZIABAD	19	7	4	PRATAPGARH	22	9	8
ALLAHABAD	17	7	4	GONDA	11	3	0	RAIBEARELI	10	18	8
AMBEDKARNAGAR	8	6	2	GORAKHPUR	14	10	7	RAMPUR	130	168	88
AMETHI	3	7	6	HAMIRPUR	3	0	0	SAMBHAL	10	13	12
AMROHA	6	5	0	HAPUR	14	5	2	SANTKABIRNAGAR	16	10	4
AURAIYA	63	22	12	HARDOI	77	80	29	SANTRAVIDASNAGAR	1	1	2
AZAMGARH	15	0	3	HATHRAS	0	0	1	SHAHJAHANPUR	101	374	270
BADAUN	12	15	0	JALAUN	21	0	0	SHAMLI	33	23	6
BAGHPAT	8	7	3	JAUNPUR	17	6	6	SAHARANPUR	81	52	12
BAHRAICH	98	40	11	JHANSI	146	49	43	SHRAWASTI	38	25	6
BALLIA	29	5	6	KANNAUJ	29	4	1	SIDDHARTHANAGAR	39	56	6
BALRAMPUR	54	6	3	KANPUR	23	27	14	SITAPUR	47	36	11
BANDA	15	3	1	KANPUR DEHAT	55	23	8	SONBHADRA	0	0	0
BARABANKI	33	54	45	KASGANJ	2	2	0	SULTANPUR	2	7	3
BAREILLY	51	47	29	KAUSHAMBI	37	38	16	UNNAO	32	19	10
BASTI	41	25	4	KHERI	105	131	104	VARANASI	1	2	0
BIJNOR	20	22	2	KUSHINAGAR	27	5	3	Total	2431	2237	1170
BULANDSAHAR	43	3	12	LALITPUR	1	6	3				
CHANDAULI	0	0	0	LUCKNOW	28	29	6				
CHITRAKOOT	10	7	2	MAHARAJGANJ	13	31	18				
DEORIA	39	2	6	MAHOBA	27	0	0				
ETAH	16	8	4	MAINPURI	53	33	14				
ETAWAH	52	32	11	MATHURA	152	233	29				
FAIZABAD	5	4	2	MAU	7	3	2				
FARRUKHABAD	4	2	1	MEERUT	38	13	6				
FATEHPUR	99	63	54	MIRZAPUR	7	5	2				
FIROZABAD	26	15	7	MORADABAD	16	8	4				

(d) Delhi

District	15 Sep-12 Nov 2022		
	2020	2021	2022
CENTRAL	0	0	0
EAST	0	0	0
NEW DELHI	0	0	0
NORTH	3	2	8
NORTH EAST	0	0	0
NORTH WEST DELHI	3	0	0
SHAHADRA	0	0	0
SOUTH	1	0	0
SOUTH EAST	0	0	0
SOUTH WEST DELHI	0	0	0
WEST DELHI	2	0	1
Total	9	2	9

(e) Rajasthan

District	15 Sep-12 Nov 2022		
	2020	2021	2022
AJMER	3	0	0
ALWAR	7	0	0
BANSWARA	0	0	0
BARAN	164	8	69
BARMER	3	0	0
BHARATPUR	2	3	1
BHILWARA	8	0	0
BIKANER	1	0	0
BUNDI	124	70	180
CHITTAURGARH	1	7	6
CHURU	0	0	0
DAUSA	1	0	0
DHOLPUR	0	0	0
DUNGARPUR	0	0	1
GANGANAGAR	99	48	76
HANUMANGARH	569	316	411
JAIPUR	4	0	0
JAISELMER	4	0	0
JALOR	2	0	0
JHALAWAR	5	1	6
JHUNJHUNUN	1	0	0
JODHPUR	4	0	0
KARAULI	1	0	0
KOTA	114	48	133
NAGAUR	2	0	0
PALI	6	0	0
PRATAPGARH	8	0	0
RAJSMAND	1	0	0
SIKAR	0	0	0
SIROHI	1	0	0
SWAIMADHOPUR	65	27	51
TONK	5	0	0
UDAIPUR	1	1	0
Total	1206	529	934

(f) Madhya Pradesh

District	15 Sep-12 Nov 2022						
	2020	2021	2022	PANNA	49	13	3
ALIRAJPUR	0	0	0	RAISEN	502	137	144
ANUPPUR	0	0	0	RAJGARH	10	2	3
ASHOKNAGAR	152	71	148	RATLAM	2	4	3
BALAGHAT	3	2	0	REWA	101	37	14
BARWANI	2	0	0	SAGAR	28	26	53
BETUL	31	13	6	SATNA	490	189	70
BHIND	232	76	141	SEHORE	136	108	134
BHOPAL	46	29	18	SEONI	1211	855	748
BURHANPUR	11	1	0	SHAHDOL	2	0	0
CHHATARPUR	7	0	0	SHAJAPUR	11	0	0
CHHINDWARA	114	48	74	SHEOPUR	1696	454	1553
DAMOH	73	48	43	SHIVPURI	254	26	56
DATIA	1108	246	431	SIDHI	3	2	1
DEWAS	8	0	0	SINGRAULI	0	2	1
DHAR	40	0	0	TIKAMGARH	4	0	1
DINDORI	0	0	0	UJJAIN	8	0	0
EAST NIMAR	22	6	10	UMARIA	5	3	0
GUNA	66	7	98	VIDESHA	124	64	59
GWALIOR	1624	185	421	WEST NIMAR	56	9	8
HARDA	14	21	9	Total	11144	4103	5559
HOSHANGABAD	1023	925	795				
INDORE	4	0	0				
JABALPUR	1211	249	255				
JHABUA	0	0	0				
KATNI	251	41	51				
MANDLA	117	79	50				
MANDSAUR	12	0	0				
MORENA	62	37	23				
NARSHIMAPURA	217	88	135				
NIMACH	2	0	0				

State-wise and date-wise number of paddy residue burning events detected in 2020, 2021 and 2022
(Period: 15 September - 12 November 2022)

Number of Paddy Residue Burning Events Detected

	Punjab			Haryana			Uttar Pradesh			Delhi			Rajasthan			Madhya Pradesh		
	2020	2021	2022	2020	2021	2022	2020	2021	2022	2020	2021	2022	2020	2021	2022	2020	2021	2022
15-Sep	5	0	14	2	0	0	1	0	0	0	0	0	1	0	0	2	0	0
16-Sep	0	2	0	1	0	0	0	0	0	0	0	0	0	0	0	0	0	0
17-Sep	5	0	1	3	0	0	0	0	0	0	0	0	0	0	0	0	0	0
18-Sep	17	9	7	0	0	1	0	1	0	0	0	0	0	0	0	0	0	0
19-Sep	30	5	18	2	0	0	0	1	0	0	0	0	0	0	0	0	0	0
20-Sep	67	8	10	6	0	0	2	0	0	0	0	0	0	0	0	0	0	0
21-Sep	54	0	56	2	0	0	1	0	0	0	0	0	1	0	1	2	0	0
22-Sep	34	0	30	1	0	0	1	0	0	0	0	0	0	0	0	0	0	0
23-Sep	49	0	3	0	0	0	1	0	0	0	0	0	1	0	0	0	0	0
24-Sep	78	5	0	0	0	0	1	1	0	0	0	0	0	0	0	0	0	0
25-Sep	184	11	0	11	0	0	5	0	0	0	0	0	1	0	0	0	0	0
26-Sep	190	19	0	5	0	0	8	0	0	0	0	0	1	0	0	2	0	0
27-Sep	78	37	0	8	0	0	4	1	0	0	0	0	0	0	0	1	0	0
28-Sep	55	28	0	6	1	0	1	6	0	0	0	0	0	0	0	1	1	0
29-Sep	63	64	0	9	4	0	6	10	0	0	0	0	3	0	0	0	4	0
30-Sep	116	27	8	22	2	0	13	13	10	1	0	0	1	0	0	5	0	0
01-Oct	165	13	45	15	4	1	7	13	3	0	0	0	4	1	1	13	0	1
02-Oct	141	0	83	30	2	7	12	0	36	1	0	0	7	0	3	12	0	1
03-Oct	110	9	75	8	6	8	4	3	29	0	0	0	9	0	2	5	1	5
04-Oct	162	23	65	29	2	7	8	0	2	0	0	0	15	0	0	4	2	0
05-Oct	161	18	130	17	3	24	14	2	0	0	0	2	14	0	1	13	1	0
06-Oct	171	42	85	30	0	26	12	1	0	1	0	0	16	0	0	37	1	0
07-Oct	197	72	62	32	11	6	41	13	0	0	0	0	14	1	1	31	1	0
08-Oct	95	108	19	29	27	0	25	11	0	0	0	0	11	0	0	17	2	0

09-Oct	121	114	3	20	39	1	15	20	0	0	0	0	12	0	0	15	4	0
10-Oct	232	150	4	33	95	2	9	54	0	0	0	0	14	1	0	18	10	0
11-Oct	377	64	45	90	51	0	23	28	0	0	0	0	21	7	1	32	2	0
12-Oct	388	97	104	69	51	4	46	23	0	0	0	0	24	1	2	44	1	1
13-Oct	266	132	120	47	91	15	36	42	0	0	0	0	7	5	2	21	2	7
14-Oct	605	229	82	69	98	30	9	68	5	0	0	0	16	1	1	15	11	1
15-Oct	449	660	169	106	363	36	15	149	0	0	0	0	9	8	2	8	27	2
16-Oct	654	429	206	80	176	76	21	121	6	1	0	0	12	2	4	23	13	2
17-Oct	1172	14	403	143	0	86	38	39	7	0	0	0	26	0	4	63	1	11
18-Oct	938	57	342	166	1	134	76	0	30	0	0	1	37	2	12	88	0	15
19-Oct	1080	496	436	72	55	122	43	5	36	0	0	0	27	5	12	49	1	12
20-Oct	890	788	96	62	155	78	31	1	17	0	0	0	26	4	4	9	21	7
21-Oct	1392	597	393	101	131	107	25	5	23	2	0	0	32	2	6	112	30	18
22-Oct	1665	1111	582	128	140	122	32	3	18	0	0	0	29	5	12	183	29	31
23-Oct	1438	620	902	106	218	217	84	8	109	1	0	0	23	7	20	204	32	70
24-Oct	911	0	1019	57	38	250	63	11	212	0	0	2	20	4	7	150	34	26
25-Oct	1416	76	181	155	71	12	50	18	9	1	0	0	18	2	4	144	60	0
26-Oct	2126	329	1238	77	175	123	33	41	23	0	0	0	34	3	21	178	55	57
27-Oct	2563	279	1111	96	93	83	40	58	23	0	0	0	42	1	21	294	62	38
28-Oct	3232	906	2067	139	149	123	87	35	34	0	0	0	45	4	46	537	110	143
29-Oct	1624	1353	1898	52	161	112	139	32	73	0	0	0	29	23	37	349	97	151
30-Oct	3946	1373	1761	100	148	112	50	53	43	0	0	0	17	20	55	428	168	119
31-Oct	3531	2895	2131	108	353	70	49	170	20	0	0	0	37	15	36	455	299	112
01-Nov	3835	1796	1842	151	124	88	74	157	9	0	0	1	51	5	27	709	198	142
02-Nov	4098	3001	3634	111	203	166	82	87	25	0	0	0	55	19	63	820	214	284
03-Nov	2818	2512	2666	93	197	128	197	66	40	1	0	1	34	20	54	771	148	323
04-Nov	4584	3032	2437	72	228	63	152	123	61	0	0	2	46	19	34	618	123	348
05-Nov	4529	5327	2817	66	331	90	52	70	24	0	0	0	46	45	91	474	320	319
06-Nov	5382	3942	599	151	219	46	43	208	28	0	0	0	40	32	27	678	248	392
07-Nov	5491	5199	2487	150	182	37	86	46	8	0	0	0	57	38	80	848	199	383
08-Nov	3674	4397	604	115	138	11	169	21	44	0	0	0	33	44	5	981	170	783

09-Nov	1718	5079	1778	21	217	69	115	51	58	0	1	0	34	48	22	495	330	570
10-Nov	3127	4008	1893	80	184	35	101	77	33	0	0	0	48	40	34	346	380	282
11-Nov	2822	4156	3916	93	126	152	71	151	36	0	1	0	75	55	95	418	506	482
12-Nov	1989	3403	2467	83	127	99	108	120	36	0	0	0	31	40	84	422	185	421
Total	77310	59121	43144	3530	5190	2979	2431	2237	1170	9	2	9	1206	529	934	11144	4103	5559

Details of residue burning events in Punjab on 12-Nov-2022

S. No.	District	Tehsil / Block	Satellite	Latitude	Longitude	ACQ_TIME	Day / Night	Fire Power (W/m2)
1	AMRITSAR	AJNALA	S-NPP	31.89330	74.89330	13:54:45	D	2.20
2	AMRITSAR	AJNALA	S-NPP	31.92010	74.75110	13:54:45	D	4.20
3	AMRITSAR	ATTARI	S-NPP	31.63270	74.63380	13:54:45	D	2.30
4	AMRITSAR	CHOGAWAN	S-NPP	31.61790	74.68630	13:54:45	D	3.60
5	AMRITSAR	CHOGAWAN	S-NPP	31.64300	74.69540	13:54:45	D	2.90
6	AMRITSAR	CHOGAWAN	S-NPP	31.64360	74.69530	13:54:45	D	3.00
7	AMRITSAR	CHOGAWAN	S-NPP	31.71060	74.63510	13:54:45	D	2.90
8	AMRITSAR	CHOGAWAN	S-NPP	31.75100	74.62660	13:54:45	D	6.30
9	AMRITSAR	CHOGAWAN	S-NPP	31.76630	74.61600	13:54:45	D	1.90
10	AMRITSAR	CHOGAWAN	S-NPP	31.76760	74.62840	13:54:45	D	3.50
11	AMRITSAR	CHOGAWAN	S-NPP	31.80400	74.58540	13:54:45	D	4.10
12	AMRITSAR	HARSHA CHHINA	S-NPP	31.76140	74.72660	13:54:45	D	5.00
13	AMRITSAR	HARSHA CHHINA	S-NPP	31.80040	74.86270	13:54:45	D	2.70
14	BARNALA	BARNALA	S-NPP	30.14480	75.52470	13:54:45	D	5.10
15	BARNALA	BARNALA	S-NPP	30.16520	75.51750	13:54:45	D	8.20
16	BARNALA	BARNALA	S-NPP	30.18470	75.50160	13:54:45	D	3.40
17	BARNALA	BARNALA	S-NPP	30.19450	75.51350	13:54:45	D	3.90
18	BARNALA	BARNALA	S-NPP	30.21440	75.58190	13:54:45	D	1.70
19	BARNALA	BARNALA	S-NPP	30.21610	75.40060	13:54:45	D	3.70
20	BARNALA	BARNALA	S-NPP	30.22030	75.40010	13:54:45	D	3.70
21	BARNALA	BARNALA	S-NPP	30.22420	75.55380	13:54:45	D	4.30
22	BARNALA	BARNALA	S-NPP	30.22700	75.54000	13:54:45	D	17.80
23	BARNALA	BARNALA	S-NPP	30.22970	75.52640	13:54:45	D	14.30
24	BARNALA	BARNALA	S-NPP	30.23070	75.53510	13:54:45	D	2.50
25	BARNALA	BARNALA	S-NPP	30.23470	75.45500	13:54:45	D	3.30
26	BARNALA	BARNALA	S-NPP	30.23670	75.54830	13:54:45	D	4.90
27	BARNALA	BARNALA	S-NPP	30.23680	75.55210	13:54:45	D	4.80
28	BARNALA	BARNALA	S-NPP	30.23870	75.56960	13:54:45	D	1.50
29	BARNALA	BARNALA	S-NPP	30.23900	75.53400	13:54:45	D	9.80
30	BARNALA	BARNALA	S-NPP	30.23900	75.57030	13:54:45	D	6.50

31	BARNALA	BARNALA	S-NPP	30.23960	75.53460	13:54:45	D	19.00
32	BARNALA	BARNALA	S-NPP	30.24180	75.52030	13:54:45	D	3.40
33	BARNALA	BARNALA	S-NPP	30.24210	75.68150	13:54:45	D	2.20
34	BARNALA	BARNALA	S-NPP	30.24230	75.43690	13:54:45	D	4.00
35	BARNALA	BARNALA	S-NPP	30.24240	75.52080	13:54:45	D	2.40
36	BARNALA	BARNALA	S-NPP	30.24280	75.56910	13:54:45	D	9.80
37	BARNALA	BARNALA	S-NPP	30.24320	75.53340	13:54:45	D	9.80
38	BARNALA	BARNALA	S-NPP	30.24320	75.56970	13:54:45	D	6.50
39	BARNALA	BARNALA	S-NPP	30.25070	75.55980	13:54:45	D	22.70
40	BARNALA	BARNALA	S-NPP	30.25510	75.60390	13:54:45	D	11.30
41	BARNALA	BARNALA	S-NPP	30.25560	75.60830	13:54:45	D	41.80
42	BARNALA	BARNALA	S-NPP	30.25620	75.40870	13:54:45	D	6.10
43	BARNALA	BARNALA	S-NPP	30.26040	75.40810	13:54:45	D	6.10
44	BARNALA	BARNALA	S-NPP	30.26100	75.53610	13:54:45	D	3.90
45	BARNALA	BARNALA	S-NPP	30.26140	75.54050	13:54:45	D	3.90
46	BARNALA	BARNALA	S-NPP	30.26350	75.60270	13:54:45	D	11.00
47	BARNALA	BARNALA	S-NPP	30.26880	75.57070	13:54:45	D	1.90
48	BARNALA	BARNALA	S-NPP	30.27110	75.71930	13:54:45	D	39.20
49	BARNALA	BARNALA	S-NPP	30.27160	75.55690	13:54:45	D	7.80
50	BARNALA	BARNALA	S-NPP	30.27580	75.55630	13:54:45	D	7.80
51	BARNALA	BARNALA	S-NPP	30.27800	75.61870	13:54:45	D	3.20
52	BARNALA	BARNALA	S-NPP	30.27890	75.62760	13:54:45	D	4.10
53	BARNALA	BARNALA	S-NPP	30.28040	75.56010	13:54:45	D	16.60
54	BARNALA	BARNALA	S-NPP	30.28460	75.55960	13:54:45	D	16.60
55	BARNALA	BARNALA	S-NPP	30.28460	75.59990	13:54:45	D	4.60
56	BARNALA	BARNALA	S-NPP	30.28990	75.44790	13:54:45	D	5.90
57	BARNALA	BARNALA	S-NPP	30.29220	75.46970	13:54:45	D	8.00
58	BARNALA	BARNALA	S-NPP	30.29340	75.60310	13:54:45	D	2.80
59	BARNALA	BARNALA	S-NPP	30.29620	75.62980	13:54:45	D	2.90
60	BARNALA	BARNALA	S-NPP	30.29900	75.65650	13:54:45	D	2.50
61	BARNALA	BARNALA	S-NPP	30.30190	75.48160	13:54:45	D	9.70
62	BARNALA	BARNALA	S-NPP	30.30240	75.48600	13:54:45	D	10.90
63	BARNALA	BARNALA	S-NPP	30.30650	75.48540	13:54:45	D	3.90

64	BARNALA	BARNALA	S-NPP	30.30650	75.64640	13:54:45	D	22.90
65	BARNALA	BARNALA	S-NPP	30.30930	75.51160	13:54:45	D	3.50
66	BARNALA	BARNALA	S-NPP	30.31260	75.62300	13:54:45	D	37.20
67	BARNALA	BARNALA	S-NPP	30.31350	75.51110	13:54:45	D	3.50
68	BARNALA	BARNALA	S-NPP	30.31960	75.56820	13:54:45	D	2.90
69	BARNALA	BARNALA	S-NPP	30.32100	75.62190	13:54:45	D	5.30
70	BARNALA	BARNALA	S-NPP	30.32330	75.56320	13:54:45	D	7.00
71	BARNALA	BARNALA	S-NPP	30.32460	75.45640	13:54:45	D	10.60
72	BARNALA	BARNALA	S-NPP	30.32650	75.55380	13:54:45	D	2.70
73	BARNALA	BARNALA	S-NPP	30.34090	75.48960	13:54:45	D	5.50
74	BARNALA	BARNALA	S-NPP	30.34320	75.51150	13:54:45	D	5.30
75	BARNALA	BARNALA	S-NPP	30.34420	75.51240	13:54:45	D	5.70
76	BARNALA	BARNALA	S-NPP	30.34810	75.46750	13:54:45	D	3.00
77	BARNALA	BARNALA	S-NPP	30.34860	75.47180	13:54:45	D	4.60
78	BARNALA	BARNALA	S-NPP	30.35390	75.65030	13:54:45	D	4.00
79	BARNALA	BARNALA	S-NPP	30.35430	75.65350	13:54:45	D	6.00
80	BARNALA	BARNALA	S-NPP	30.35800	75.56410	13:54:45	D	8.30
81	BARNALA	BARNALA	S-NPP	30.37260	75.66590	13:54:45	D	39.20
82	BARNALA	BARNALA	S-NPP	30.37300	75.67040	13:54:45	D	39.20
83	BARNALA	BARNALA	S-NPP	30.37750	75.58840	13:54:45	D	2.50
84	BARNALA	BARNALA	S-NPP	30.38310	75.60120	13:54:45	D	6.30
85	BARNALA	BARNALA	S-NPP	30.39370	75.66310	13:54:45	D	2.10
86	BARNALA	BARNALA	S-NPP	30.39710	75.61280	13:54:45	D	9.10
87	BARNALA	BARNALA	S-NPP	30.39750	75.61720	13:54:45	D	10.80
88	BARNALA	BARNALA	S-NPP	30.39810	75.58110	13:54:45	D	4.20
89	BARNALA	BARNALA	S-NPP	30.40560	75.57110	13:54:45	D	6.00
90	BARNALA	BARNALA	S-NPP	30.41070	75.57940	13:54:45	D	14.40
91	BARNALA	BARNALA	S-NPP	30.44800	75.48650	13:54:45	D	1.50
92	BARNALA	BARNALA	S-NPP	30.49050	75.61100	13:54:45	D	4.40
93	BARNALA	BARNALA	S-NPP	30.49510	75.65580	13:54:45	D	3.20
94	BARNALA	BARNALA	S-NPP	30.50020	75.66430	13:54:45	D	3.20
95	BARNALA	BARNALA	S-NPP	30.51530	75.64400	13:54:45	D	6.10
96	BARNALA	BARNALA	S-NPP	30.51720	75.66200	13:54:45	D	4.40

97	BARNALA	BARNALA	AQUA	30.21200	75.56400	14:25:01	D	44.80
98	BARNALA	BARNALA	TERRA	30.23100	75.50800	11:06:14	D	5.80
99	BARNALA	BARNALA	AQUA	30.23900	75.55600	14:25:01	D	36.90
100	BARNALA	BARNALA	AQUA	30.24100	75.59000	14:25:01	D	28.50
101	BARNALA	BARNALA	AQUA	30.24200	75.56100	14:25:01	D	37.70
102	BARNALA	BARNALA	TERRA	30.26700	75.52100	11:06:14	D	6.60
103	BARNALA	BARNALA	AQUA	30.31600	75.57500	14:25:01	D	45.90
104	BARNALA	BARNALA	AQUA	30.31700	75.58300	14:25:01	D	62.10
105	BARNALA	BARNALA	AQUA	30.36800	75.64600	14:25:01	D	35.40
106	BARNALA	BARNALA	AQUA	30.36900	75.67300	14:25:01	D	22.80
107	BARNALA	BARNALA	AQUA	30.39200	75.56800	14:25:01	D	24.30
108	BARNALA	BARNALA	TERRA	30.42900	75.48600	11:06:14	D	6.00
109	BARNALA	MAHAL KALAN	S-NPP	30.44060	75.57980	13:54:45	D	10.50
110	BARNALA	MAHAL KALAN	S-NPP	30.45040	75.59200	13:54:45	D	4.80
111	BARNALA	MAHAL KALAN	S-NPP	30.46820	75.55980	13:54:45	D	4.60
112	BARNALA	MAHAL KALAN	S-NPP	30.47150	75.55040	13:54:45	D	1.80
113	BARNALA	MAHAL KALAN	S-NPP	30.50840	75.53640	13:54:45	D	1.00
114	BARNALA	MAHAL KALAN	S-NPP	30.51500	75.43730	13:54:45	D	6.60
115	BARNALA	MAHAL KALAN	S-NPP	30.51730	75.45920	13:54:45	D	42.20
116	BARNALA	MAHAL KALAN	S-NPP	30.52430	75.60640	13:54:45	D	2.90
117	BARNALA	MAHAL KALAN	S-NPP	30.52940	75.45310	13:54:45	D	4.90
118	BARNALA	MAHAL KALAN	S-NPP	30.53080	75.50640	13:54:45	D	14.90
119	BARNALA	MAHAL KALAN	S-NPP	30.54010	75.51410	13:54:45	D	4.50
120	BARNALA	MAHAL KALAN	S-NPP	30.54060	75.51850	13:54:45	D	7.60
121	BARNALA	MAHAL KALAN	S-NPP	30.54200	75.53180	13:54:45	D	4.60
122	BARNALA	MAHAL KALAN	S-NPP	30.55710	75.63380	13:54:45	D	21.40
123	BARNALA	MAHAL KALAN	S-NPP	30.55920	75.49360	13:54:45	D	12.10
124	BARNALA	MAHAL KALAN	S-NPP	30.55990	75.49470	13:54:45	D	17.50
125	BARNALA	MAHAL KALAN	S-NPP	30.56020	75.41440	13:54:45	D	9.90
126	BARNALA	MAHAL KALAN	S-NPP	30.56460	75.49850	13:54:45	D	3.70
127	BARNALA	MAHAL KALAN	S-NPP	30.56810	75.40890	13:54:45	D	3.00
128	BARNALA	MAHAL KALAN	S-NPP	30.58030	75.52780	13:54:45	D	5.30
129	BARNALA	MAHAL KALAN	S-NPP	30.58110	75.41160	13:54:45	D	13.90

130	BARNALA	MAHAL KALAN	S-NPP	30.59150	75.68080	13:54:45	D	2.90
131	BARNALA	MAHAL KALAN	AQUA	30.51700	75.44300	14:25:01	D	28.30
132	BARNALA	SEHNA	S-NPP	30.31480	75.36570	13:54:45	D	2.30
133	BARNALA	SEHNA	S-NPP	30.31570	75.33510	13:54:45	D	16.50
134	BARNALA	SEHNA	S-NPP	30.32590	75.39040	13:54:45	D	2.00
135	BARNALA	SEHNA	S-NPP	30.32760	75.39100	13:54:45	D	7.80
136	BARNALA	SEHNA	S-NPP	30.32970	75.32970	13:54:45	D	2.50
137	BARNALA	SEHNA	S-NPP	30.33000	75.38980	13:54:45	D	4.10
138	BARNALA	SEHNA	S-NPP	30.33090	75.38180	13:54:45	D	3.70
139	BARNALA	SEHNA	S-NPP	30.33330	75.42000	13:54:45	D	3.20
140	BARNALA	SEHNA	S-NPP	30.34240	75.37150	13:54:45	D	4.50
141	BARNALA	SEHNA	S-NPP	30.34290	75.37580	13:54:45	D	5.60
142	BARNALA	SEHNA	S-NPP	30.35140	75.45820	13:54:45	D	3.50
143	BARNALA	SEHNA	S-NPP	30.35290	75.43150	13:54:45	D	2.20
144	BARNALA	SEHNA	S-NPP	30.35590	75.33910	13:54:45	D	12.60
145	BARNALA	SEHNA	S-NPP	30.36040	75.38210	13:54:45	D	2.10
146	BARNALA	SEHNA	S-NPP	30.36300	75.44770	13:54:45	D	2.10
147	BARNALA	SEHNA	S-NPP	30.36500	75.38590	13:54:45	D	2.10
148	BARNALA	SEHNA	S-NPP	30.37660	75.33620	13:54:45	D	42.20
149	BARNALA	SEHNA	S-NPP	30.38390	75.40520	13:54:45	D	4.10
150	BARNALA	SEHNA	S-NPP	30.38530	75.41820	13:54:45	D	2.70
151	BARNALA	SEHNA	S-NPP	30.38620	75.42690	13:54:45	D	6.30
152	BARNALA	SEHNA	S-NPP	30.38660	75.47100	13:54:45	D	7.90
153	BARNALA	SEHNA	S-NPP	30.38670	75.31300	13:54:45	D	2.20
154	BARNALA	SEHNA	S-NPP	30.38720	75.35650	13:54:45	D	3.10
155	BARNALA	SEHNA	S-NPP	30.38760	75.40030	13:54:45	D	4.60
156	BARNALA	SEHNA	S-NPP	30.39730	75.45180	13:54:45	D	10.40
157	BARNALA	SEHNA	S-NPP	30.40510	75.32790	13:54:45	D	13.50
158	BARNALA	SEHNA	S-NPP	30.40560	75.45070	13:54:45	D	4.40
159	BARNALA	SEHNA	S-NPP	30.40610	75.45510	13:54:45	D	4.70
160	BARNALA	SEHNA	S-NPP	30.40650	75.34080	13:54:45	D	4.60
161	BARNALA	SEHNA	S-NPP	30.40700	75.34510	13:54:45	D	4.60
162	BARNALA	SEHNA	S-NPP	30.41070	75.34020	13:54:45	D	4.60

163	BARNALA	SEHNA	S-NPP	30.41250	75.35740	13:54:45	D	12.30
164	BARNALA	SEHNA	S-NPP	30.42460	75.43040	13:54:45	D	3.10
165	BARNALA	SEHNA	S-NPP	30.44030	75.41940	13:54:45	D	4.60
166	BARNALA	SEHNA	S-NPP	30.44140	75.42090	13:54:45	D	7.20
167	BARNALA	SEHNA	S-NPP	30.45000	75.34060	13:54:45	D	1.30
168	BARNALA	SEHNA	S-NPP	30.45170	75.35790	13:54:45	D	8.90
169	BARNALA	SEHNA	S-NPP	30.46260	75.26060	13:54:45	D	7.20
170	BARNALA	SEHNA	S-NPP	30.46340	75.30820	13:54:45	D	8.10
171	BARNALA	SEHNA	S-NPP	30.46470	75.32110	13:54:45	D	34.80
172	BARNALA	SEHNA	S-NPP	30.47860	75.29310	13:54:45	D	7.30
173	BARNALA	SEHNA	S-NPP	30.47950	75.30160	13:54:45	D	36.30
174	BARNALA	SEHNA	S-NPP	30.48230	75.28820	13:54:45	D	10.10
175	BARNALA	SEHNA	S-NPP	30.48270	75.29250	13:54:45	D	10.10
176	BARNALA	SEHNA	S-NPP	30.48430	75.46820	13:54:45	D	10.80
177	BARNALA	SEHNA	S-NPP	30.48760	75.45880	13:54:45	D	13.40
178	BARNALA	SEHNA	S-NPP	30.49140	75.29560	13:54:45	D	15.20
179	BARNALA	SEHNA	S-NPP	30.53150	75.31630	13:54:45	D	4.60
180	BARNALA	SEHNA	S-NPP	30.53200	75.32060	13:54:45	D	4.60
181	BARNALA	SEHNA	S-NPP	30.53290	75.31260	13:54:45	D	10.70
182	BARNALA	SEHNA	S-NPP	30.53340	75.31690	13:54:45	D	5.60
183	BARNALA	SEHNA	AQUA	30.27200	75.38800	14:25:01	D	35.60
184	BARNALA	SEHNA	TERRA	30.35800	75.46500	11:06:14	D	7.80
185	BARNALA	SEHNA	AQUA	30.40700	75.39500	14:25:01	D	20.30
186	BARNALA	SEHNA	AQUA	30.48700	75.44600	14:25:01	D	34.80
187	BARNALA	SEHNA	AQUA	30.48800	75.45400	14:25:01	D	45.10
188	BATHINDA	BATHINDA	S-NPP	30.10450	75.10000	13:54:45	D	6.80
189	BATHINDA	BATHINDA	S-NPP	30.10710	74.97080	13:54:45	D	5.40
190	BATHINDA	BATHINDA	S-NPP	30.12090	75.06000	13:54:45	D	33.60
191	BATHINDA	BATHINDA	S-NPP	30.12270	75.03900	13:54:45	D	6.40
192	BATHINDA	BATHINDA	S-NPP	30.14120	75.05720	13:54:45	D	4.10
193	BATHINDA	BATHINDA	S-NPP	30.16460	75.00810	13:54:45	D	3.20
194	BATHINDA	BATHINDA	S-NPP	30.17470	74.79880	13:54:45	D	3.50
195	BATHINDA	BATHINDA	S-NPP	30.17670	74.81670	13:54:45	D	2.90

196	BATHINDA	BATHINDA	S-NPP	30.18560	74.86120	13:54:45	D	12.60
197	BATHINDA	BATHINDA	S-NPP	30.18940	74.82100	13:54:45	D	17.60
198	BATHINDA	BATHINDA	S-NPP	30.19100	74.83600	13:54:45	D	5.70
199	BATHINDA	BATHINDA	S-NPP	30.19540	74.83940	13:54:45	D	3.30
200	BATHINDA	BATHINDA	S-NPP	30.19590	74.84340	13:54:45	D	3.30
201	BATHINDA	BATHINDA	S-NPP	30.20830	74.84570	13:54:45	D	3.00
202	BATHINDA	BATHINDA	S-NPP	30.25880	74.82220	13:54:45	D	20.10
203	BATHINDA	BATHINDA	AQUA	30.09400	74.96800	14:25:01	D	35.20
204	BATHINDA	BATHINDA	AQUA	30.10600	74.97500	14:25:01	D	36.70
205	BATHINDA	BATHINDA	AQUA	30.13000	75.09500	14:25:01	D	21.20
206	BATHINDA	BATHINDA	AQUA	30.13200	75.08700	14:25:01	D	32.90
207	BATHINDA	BATHINDA	TERRA	30.14000	75.01200	11:06:14	D	6.50
208	BATHINDA	BATHINDA	AQUA	30.15400	74.99200	14:25:01	D	24.90
209	BATHINDA	BHAGTA BHAI KA	S-NPP	30.39250	75.06000	13:54:45	D	35.80
210	BATHINDA	BHAGTA BHAI KA	S-NPP	30.39490	75.15700	13:54:45	D	4.20
211	BATHINDA	BHAGTA BHAI KA	S-NPP	30.40310	75.15590	13:54:45	D	1.90
212	BATHINDA	BHAGTA BHAI KA	S-NPP	30.40790	75.09700	13:54:45	D	2.80
213	BATHINDA	BHAGTA BHAI KA	S-NPP	30.41020	75.07980	13:54:45	D	2.90
214	BATHINDA	BHAGTA BHAI KA	S-NPP	30.41170	75.05430	13:54:45	D	8.80
215	BATHINDA	BHAGTA BHAI KA	S-NPP	30.41460	75.12150	13:54:45	D	8.50
216	BATHINDA	BHAGTA BHAI KA	S-NPP	30.41780	75.17520	13:54:45	D	17.20
217	BATHINDA	BHAGTA BHAI KA	S-NPP	30.41990	75.17190	13:54:45	D	6.60
218	BATHINDA	BHAGTA BHAI KA	S-NPP	30.42220	75.15450	13:54:45	D	3.30
219	BATHINDA	BHAGTA BHAI KA	S-NPP	30.43430	75.03420	13:54:45	D	2.90
220	BATHINDA	BHAGTA BHAI KA	S-NPP	30.44020	75.05020	13:54:45	D	4.60
221	BATHINDA	BHAGTA BHAI KA	S-NPP	30.44290	75.03720	13:54:45	D	4.90
222	BATHINDA	BHAGTA BHAI KA	S-NPP	30.44680	75.15110	13:54:45	D	11.20
223	BATHINDA	BHAGTA BHAI KA	S-NPP	30.44790	75.04490	13:54:45	D	3.10
224	BATHINDA	BHAGTA BHAI KA	S-NPP	30.45640	75.12420	13:54:45	D	3.80
225	BATHINDA	BHAGTA BHAI KA	S-NPP	30.45730	75.13250	13:54:45	D	9.00
226	BATHINDA	BHAGTA BHAI KA	S-NPP	30.46000	75.15780	13:54:45	D	60.70
227	BATHINDA	BHAGTA BHAI KA	S-NPP	30.46230	75.10210	13:54:45	D	4.70
228	BATHINDA	BHAGTA BHAI KA	S-NPP	30.46280	75.10620	13:54:45	D	4.70

229	BATHINDA	BHAGTA BHAI KA	S-NPP	30.47100	75.10510	13:54:45	D	7.50
230	BATHINDA	BHAGTA BHAI KA	S-NPP	30.47140	75.10930	13:54:45	D	3.90
231	BATHINDA	BHAGTA BHAI KA	S-NPP	30.47420	75.05810	13:54:45	D	2.90
232	BATHINDA	BHAGTA BHAI KA	S-NPP	30.47510	75.10450	13:54:45	D	7.50
233	BATHINDA	BHAGTA BHAI KA	S-NPP	30.47690	75.04500	13:54:45	D	7.50
234	BATHINDA	BHAGTA BHAI KA	S-NPP	30.47960	75.06990	13:54:45	D	4.00
235	BATHINDA	BHAGTA BHAI KA	S-NPP	30.48550	75.08610	13:54:45	D	2.40
236	BATHINDA	BHAGTA BHAI KA	S-NPP	30.48920	75.11950	13:54:45	D	11.10
237	BATHINDA	BHAGTA BHAI KA	S-NPP	30.49470	75.20860	13:54:45	D	4.10
238	BATHINDA	BHAGTA BHAI KA	S-NPP	30.49870	75.09270	13:54:45	D	2.80
239	BATHINDA	BHAGTA BHAI KA	S-NPP	30.49930	75.25120	13:54:45	D	5.20
240	BATHINDA	BHAGTA BHAI KA	S-NPP	30.50000	75.06710	13:54:45	D	9.40
241	BATHINDA	BHAGTA BHAI KA	S-NPP	30.50040	75.03330	13:54:45	D	3.60
242	BATHINDA	BHAGTA BHAI KA	S-NPP	30.50050	75.07130	13:54:45	D	10.00
243	BATHINDA	BHAGTA BHAI KA	S-NPP	30.50110	75.26820	13:54:45	D	8.90
244	BATHINDA	BHAGTA BHAI KA	S-NPP	30.50250	75.24210	13:54:45	D	4.50
245	BATHINDA	BHAGTA BHAI KA	S-NPP	30.50290	75.24630	13:54:45	D	4.50
246	BATHINDA	BHAGTA BHAI KA	S-NPP	30.50600	75.12140	13:54:45	D	2.60
247	BATHINDA	BHAGTA BHAI KA	S-NPP	30.50700	75.20690	13:54:45	D	3.40
248	BATHINDA	BHAGTA BHAI KA	S-NPP	30.51010	75.12090	13:54:45	D	2.60
249	BATHINDA	BHAGTA BHAI KA	S-NPP	30.51250	75.07450	13:54:45	D	10.60
250	BATHINDA	BHAGTA BHAI KA	S-NPP	30.51320	75.07370	13:54:45	D	10.00
251	BATHINDA	BHAGTA BHAI KA	S-NPP	30.52120	75.15850	13:54:45	D	3.90
252	BATHINDA	BHAGTA BHAI KA	S-NPP	30.52250	75.15750	13:54:45	D	3.30
253	BATHINDA	BHAGTA BHAI KA	S-NPP	30.52490	75.15370	13:54:45	D	8.00
254	BATHINDA	BHAGTA BHAI KA	S-NPP	30.55770	75.14900	13:54:45	D	5.50
255	BATHINDA	BHAGTA BHAI KA	S-NPP	30.55950	75.16590	13:54:45	D	20.30
256	BATHINDA	BHAGTA BHAI KA	S-NPP	30.57320	75.13830	13:54:45	D	6.90
257	BATHINDA	BHAGTA BHAI KA	AQUA	30.40800	75.17400	14:25:01	D	29.80
258	BATHINDA	BHAGTA BHAI KA	TERRA	30.42600	75.14500	11:06:14	D	8.10
259	BATHINDA	BHAGTA BHAI KA	AQUA	30.47400	75.06800	14:25:01	D	31.70
260	BATHINDA	BHAGTA BHAI KA	AQUA	30.47500	75.06000	14:25:01	D	51.70
261	BATHINDA	BHAGTA BHAI KA	TERRA	30.57400	75.13800	11:06:14	D	17.50

262	BATHINDA	GONIANA MANDI	S-NPP	30.27540	74.86050	13:54:45	D	3.80
263	BATHINDA	GONIANA MANDI	S-NPP	30.27580	74.86460	13:54:45	D	3.80
264	BATHINDA	GONIANA MANDI	S-NPP	30.27690	74.80230	13:54:45	D	6.30
265	BATHINDA	GONIANA MANDI	S-NPP	30.27800	74.80040	13:54:45	D	6.60
266	BATHINDA	GONIANA MANDI	S-NPP	30.28480	74.97910	13:54:45	D	8.90
267	BATHINDA	GONIANA MANDI	S-NPP	30.28500	74.98270	13:54:45	D	11.40
268	BATHINDA	GONIANA MANDI	S-NPP	30.28520	74.98320	13:54:45	D	9.90
269	BATHINDA	GONIANA MANDI	S-NPP	30.29360	74.90760	13:54:45	D	17.10
270	BATHINDA	GONIANA MANDI	S-NPP	30.29400	74.91160	13:54:45	D	17.10
271	BATHINDA	GONIANA MANDI	S-NPP	30.29420	74.99030	13:54:45	D	14.30
272	BATHINDA	GONIANA MANDI	S-NPP	30.29610	74.81710	13:54:45	D	10.50
273	BATHINDA	GONIANA MANDI	S-NPP	30.30440	74.85670	13:54:45	D	15.30
274	BATHINDA	GONIANA MANDI	S-NPP	30.30770	74.81140	13:54:45	D	4.70
275	BATHINDA	GONIANA MANDI	S-NPP	30.31170	74.81080	13:54:45	D	4.70
276	BATHINDA	GONIANA MANDI	S-NPP	30.31210	74.81480	13:54:45	D	4.40
277	BATHINDA	GONIANA MANDI	S-NPP	30.31280	74.74680	13:54:45	D	7.20
278	BATHINDA	GONIANA MANDI	S-NPP	30.31340	74.75270	13:54:45	D	7.20
279	BATHINDA	GONIANA MANDI	S-NPP	30.32010	74.77610	13:54:45	D	15.20
280	BATHINDA	GONIANA MANDI	S-NPP	30.32210	74.79410	13:54:45	D	4.90
281	BATHINDA	GONIANA MANDI	S-NPP	30.32930	74.97280	13:54:45	D	4.20
282	BATHINDA	GONIANA MANDI	S-NPP	30.33580	74.84410	13:54:45	D	9.40
283	BATHINDA	GONIANA MANDI	S-NPP	30.33660	74.88910	13:54:45	D	16.20
284	BATHINDA	GONIANA MANDI	S-NPP	30.34510	74.89200	13:54:45	D	6.60
285	BATHINDA	GONIANA MANDI	S-NPP	30.34600	74.86310	13:54:45	D	48.30
286	BATHINDA	GONIANA MANDI	S-NPP	30.34650	74.86710	13:54:45	D	21.70
287	BATHINDA	GONIANA MANDI	S-NPP	30.34650	74.94130	13:54:45	D	19.20
288	BATHINDA	GONIANA MANDI	S-NPP	30.34780	75.02860	13:54:45	D	5.60
289	BATHINDA	GONIANA MANDI	S-NPP	30.34830	74.80960	13:54:45	D	1.50
290	BATHINDA	GONIANA MANDI	S-NPP	30.35230	74.99450	13:54:45	D	2.00
291	BATHINDA	GONIANA MANDI	S-NPP	30.35590	74.87810	13:54:45	D	3.00
292	BATHINDA	GONIANA MANDI	S-NPP	30.35850	74.82850	13:54:45	D	2.60
293	BATHINDA	GONIANA MANDI	S-NPP	30.37620	75.02450	13:54:45	D	5.00
294	BATHINDA	GONIANA MANDI	S-NPP	30.37670	75.02860	13:54:45	D	6.60

295	BATHINDA	GONIANA MANDI	S-NPP	30.37910	74.86340	13:54:45	D	5.90
296	BATHINDA	GONIANA MANDI	S-NPP	30.38160	74.96120	13:54:45	D	2.30
297	BATHINDA	GONIANA MANDI	S-NPP	30.39970	74.98050	13:54:45	D	7.40
298	BATHINDA	GONIANA MANDI	S-NPP	30.40020	74.98460	13:54:45	D	11.30
299	BATHINDA	GONIANA MANDI	AQUA	30.28800	74.96700	14:25:01	D	65.10
300	BATHINDA	GONIANA MANDI	AQUA	30.30100	74.97300	14:25:01	D	31.20
301	BATHINDA	GONIANA MANDI	TERRA	30.32400	74.95500	11:06:14	D	6.90
302	BATHINDA	GONIANA MANDI	TERRA	30.32600	74.94500	11:06:14	D	6.40
303	BATHINDA	GONIANA MANDI	AQUA	30.34000	74.87100	14:25:01	D	39.10
304	BATHINDA	GONIANA MANDI	AQUA	30.38100	74.83600	14:25:01	D	48.70
305	BATHINDA	GONIANA MANDI	AQUA	30.38200	74.83100	14:25:01	D	43.80
306	BATHINDA	MAUR	S-NPP	29.96350	75.23680	13:54:45	D	8.40
307	BATHINDA	MAUR	S-NPP	29.97350	75.21420	13:54:45	D	22.70
308	BATHINDA	MAUR	S-NPP	30.00530	75.25250	13:54:45	D	2.50
309	BATHINDA	MAUR	S-NPP	30.03670	75.23530	13:54:45	D	1.80
310	BATHINDA	MAUR	S-NPP	30.04410	75.11210	13:54:45	D	1.80
311	BATHINDA	MAUR	S-NPP	30.04540	75.20020	13:54:45	D	6.20
312	BATHINDA	MAUR	S-NPP	30.04960	75.12390	13:54:45	D	2.60
313	BATHINDA	MAUR	S-NPP	30.04990	75.24200	13:54:45	D	6.10
314	BATHINDA	MAUR	S-NPP	30.05320	75.11920	13:54:45	D	2.90
315	BATHINDA	MAUR	S-NPP	30.05450	75.24560	13:54:45	D	6.10
316	BATHINDA	MAUR	S-NPP	30.05500	75.21150	13:54:45	D	4.30
317	BATHINDA	MAUR	S-NPP	30.05810	75.08920	13:54:45	D	11.60
318	BATHINDA	MAUR	S-NPP	30.06320	75.17240	13:54:45	D	5.10
319	BATHINDA	MAUR	S-NPP	30.06910	75.18840	13:54:45	D	7.70
320	BATHINDA	MAUR	S-NPP	30.07000	75.31180	13:54:45	D	2.20
321	BATHINDA	MAUR	S-NPP	30.07320	75.18790	13:54:45	D	7.70
322	BATHINDA	MAUR	S-NPP	30.07730	75.26370	13:54:45	D	16.90
323	BATHINDA	MAUR	S-NPP	30.07910	75.20400	13:54:45	D	12.50
324	BATHINDA	MAUR	S-NPP	30.09140	75.24040	13:54:45	D	4.60
325	BATHINDA	MAUR	S-NPP	30.09190	75.24460	13:54:45	D	5.80
326	BATHINDA	MAUR	S-NPP	30.09200	75.06000	13:54:45	D	4.70
327	BATHINDA	MAUR	S-NPP	30.10060	75.24770	13:54:45	D	3.60

328	BATHINDA	MAUR	S-NPP	30.10350	75.24800	13:54:45	D	4.20
329	BATHINDA	MAUR	S-NPP	30.11610	75.16980	13:54:45	D	3.60
330	BATHINDA	MAUR	S-NPP	30.12020	75.16930	13:54:45	D	3.60
331	BATHINDA	MAUR	S-NPP	30.12290	75.15620	13:54:45	D	8.00
332	BATHINDA	MAUR	S-NPP	30.12660	75.15150	13:54:45	D	6.70
333	BATHINDA	MAUR	S-NPP	30.12700	75.15560	13:54:45	D	8.00
334	BATHINDA	MAUR	S-NPP	30.14160	75.13670	13:54:45	D	3.30
335	BATHINDA	MAUR	S-NPP	30.14750	75.07710	13:54:45	D	11.90
336	BATHINDA	MAUR	S-NPP	30.15020	75.10190	13:54:45	D	5.90
337	BATHINDA	MAUR	S-NPP	30.15650	75.08420	13:54:45	D	4.60
338	BATHINDA	MAUR	AQUA	29.98000	75.27900	14:25:01	D	30.90
339	BATHINDA	MAUR	AQUA	30.08500	75.28800	14:25:01	D	44.60
340	BATHINDA	MAUR	AQUA	30.10000	75.28700	14:25:01	D	28.30
341	BATHINDA	MAUR	AQUA	30.14500	75.09400	14:25:01	D	30.70
342	BATHINDA	NATHANA	S-NPP	30.15470	75.03030	13:54:45	D	2.30
343	BATHINDA	NATHANA	S-NPP	30.16560	75.09130	13:54:45	D	3.00
344	BATHINDA	NATHANA	S-NPP	30.21280	75.07640	13:54:45	D	6.10
345	BATHINDA	NATHANA	S-NPP	30.21690	75.07580	13:54:45	D	6.10
346	BATHINDA	NATHANA	S-NPP	30.21850	75.13030	13:54:45	D	16.20
347	BATHINDA	NATHANA	S-NPP	30.22070	75.15110	13:54:45	D	6.50
348	BATHINDA	NATHANA	S-NPP	30.22890	75.15000	13:54:45	D	4.90
349	BATHINDA	NATHANA	S-NPP	30.23070	75.16660	13:54:45	D	9.00
350	BATHINDA	NATHANA	S-NPP	30.23340	75.15360	13:54:45	D	4.90
351	BATHINDA	NATHANA	S-NPP	30.23630	75.06470	13:54:45	D	15.40
352	BATHINDA	NATHANA	S-NPP	30.23980	75.13570	13:54:45	D	3.80
353	BATHINDA	NATHANA	S-NPP	30.24440	75.06360	13:54:45	D	6.30
354	BATHINDA	NATHANA	S-NPP	30.24790	75.21100	13:54:45	D	4.20
355	BATHINDA	NATHANA	S-NPP	30.24940	75.07120	13:54:45	D	4.60
356	BATHINDA	NATHANA	S-NPP	30.25470	75.19730	13:54:45	D	5.20
357	BATHINDA	NATHANA	S-NPP	30.25530	75.12510	13:54:45	D	2.20
358	BATHINDA	NATHANA	S-NPP	30.25930	75.12450	13:54:45	D	6.10
359	BATHINDA	NATHANA	S-NPP	30.26790	75.01430	13:54:45	D	4.40
360	BATHINDA	NATHANA	S-NPP	30.26840	75.05600	13:54:45	D	1.80

361	BATHINDA	NATHANA	S-NPP	30.27470	75.00080	13:54:45	D	6.60
362	BATHINDA	NATHANA	S-NPP	30.28700	75.11220	13:54:45	D	3.90
363	BATHINDA	NATHANA	S-NPP	30.29290	75.12820	13:54:45	D	9.30
364	BATHINDA	NATHANA	S-NPP	30.29460	74.99440	13:54:45	D	14.30
365	BATHINDA	NATHANA	S-NPP	30.30430	75.11820	13:54:45	D	2.90
366	BATHINDA	NATHANA	S-NPP	30.30610	75.06380	13:54:45	D	3.00
367	BATHINDA	NATHANA	S-NPP	30.30670	75.03020	13:54:45	D	4.50
368	BATHINDA	NATHANA	S-NPP	30.30800	75.04260	13:54:45	D	2.40
369	BATHINDA	NATHANA	S-NPP	30.31090	75.10950	13:54:45	D	6.10
370	BATHINDA	NATHANA	S-NPP	30.31150	75.07570	13:54:45	D	11.80
371	BATHINDA	NATHANA	S-NPP	30.32330	75.06980	13:54:45	D	3.90
372	BATHINDA	NATHANA	S-NPP	30.33940	75.14350	13:54:45	D	3.00
373	BATHINDA	NATHANA	S-NPP	30.34440	75.15140	13:54:45	D	6.70
374	BATHINDA	NATHANA	S-NPP	30.35260	75.15020	13:54:45	D	4.40
375	BATHINDA	NATHANA	S-NPP	30.35530	75.13710	13:54:45	D	3.60
376	BATHINDA	NATHANA	S-NPP	30.35580	75.14130	13:54:45	D	6.80
377	BATHINDA	NATHANA	S-NPP	30.35900	75.13230	13:54:45	D	4.20
378	BATHINDA	NATHANA	S-NPP	30.37310	75.14730	13:54:45	D	1.50
379	BATHINDA	NATHANA	S-NPP	30.37850	75.08310	13:54:45	D	24.00
380	BATHINDA	NATHANA	S-NPP	30.37900	75.08720	13:54:45	D	2.70
381	BATHINDA	NATHANA	S-NPP	30.38400	75.13300	13:54:45	D	2.80
382	BATHINDA	NATHANA	S-NPP	30.40490	75.09620	13:54:45	D	2.50
383	BATHINDA	PHUL	S-NPP	30.28300	75.15080	13:54:45	D	1.50
384	BATHINDA	PHUL	S-NPP	30.29630	75.23420	13:54:45	D	8.40
385	BATHINDA	PHUL	S-NPP	30.29800	75.17420	13:54:45	D	6.60
386	BATHINDA	PHUL	S-NPP	30.30040	75.23360	13:54:45	D	8.40
387	BATHINDA	PHUL	S-NPP	30.31100	75.29240	13:54:45	D	15.70
388	BATHINDA	PHUL	S-NPP	30.31600	75.30030	13:54:45	D	7.80
389	BATHINDA	PHUL	S-NPP	30.31840	75.30090	13:54:45	D	8.10
390	BATHINDA	PHUL	S-NPP	30.32160	75.29180	13:54:45	D	4.80
391	BATHINDA	PHUL	S-NPP	30.32340	75.29070	13:54:45	D	6.60
392	BATHINDA	PHUL	S-NPP	30.32580	75.13280	13:54:45	D	10.70
393	BATHINDA	PHUL	S-NPP	30.32810	75.11550	13:54:45	D	4.10

394	BATHINDA	PHUL	S-NPP	30.32900	75.12380	13:54:45	D	41.20
395	BATHINDA	PHUL	S-NPP	30.32950	75.12800	13:54:45	D	10.70
396	BATHINDA	PHUL	S-NPP	30.33060	75.21730	13:54:45	D	3.20
397	BATHINDA	PHUL	S-NPP	30.33100	75.22150	13:54:45	D	4.90
398	BATHINDA	PHUL	S-NPP	30.33130	75.26450	13:54:45	D	2.20
399	BATHINDA	PHUL	S-NPP	30.33510	75.22100	13:54:45	D	3.00
400	BATHINDA	PHUL	S-NPP	30.34140	75.28040	13:54:45	D	7.40
401	BATHINDA	PHUL	S-NPP	30.34460	75.27130	13:54:45	D	4.90
402	BATHINDA	PHUL	S-NPP	30.35100	75.25310	13:54:45	D	15.10
403	BATHINDA	PHUL	S-NPP	30.35120	75.17590	13:54:45	D	4.40
404	BATHINDA	PHUL	S-NPP	30.35190	75.26160	13:54:45	D	1.70
405	BATHINDA	PHUL	S-NPP	30.35520	75.25250	13:54:45	D	12.80
406	BATHINDA	PHUL	S-NPP	30.36530	75.19110	13:54:45	D	6.30
407	BATHINDA	PHUL	S-NPP	30.36850	75.18210	13:54:45	D	3.30
408	BATHINDA	PHUL	S-NPP	30.38990	75.22620	13:54:45	D	17.90
409	BATHINDA	PHUL	S-NPP	30.39040	75.23040	13:54:45	D	5.20
410	BATHINDA	PHUL	S-NPP	30.39270	75.21290	13:54:45	D	34.80
411	BATHINDA	PHUL	S-NPP	30.39410	75.22560	13:54:45	D	15.70
412	BATHINDA	PHUL	S-NPP	30.42070	75.27800	13:54:45	D	2.10
413	BATHINDA	PHUL	S-NPP	30.43620	75.20820	13:54:45	D	19.40
414	BATHINDA	PHUL	S-NPP	30.45360	75.17570	13:54:45	D	1.20
415	BATHINDA	PHUL	S-NPP	30.46210	75.25630	13:54:45	D	7.20
416	BATHINDA	PHUL	AQUA	30.28600	75.16100	14:25:01	D	60.70
417	BATHINDA	PHUL	AQUA	30.28700	75.15400	14:25:01	D	39.50
418	BATHINDA	PHUL	AQUA	30.29800	75.12900	14:25:01	D	30.50
419	BATHINDA	PHUL	TERRA	30.32800	75.12000	11:06:14	D	18.70
420	BATHINDA	PHUL	TERRA	30.34500	75.25000	11:06:14	D	4.80
421	BATHINDA	PHUL	AQUA	30.35300	75.24300	14:25:01	D	27.40
422	BATHINDA	RAMPURA	S-NPP	30.12780	75.20210	13:54:45	D	1.60
423	BATHINDA	RAMPURA	S-NPP	30.13900	75.30730	13:54:45	D	2.90
424	BATHINDA	RAMPURA	S-NPP	30.13930	75.15390	13:54:45	D	2.60
425	BATHINDA	RAMPURA	S-NPP	30.14160	75.33280	13:54:45	D	5.40
426	BATHINDA	RAMPURA	S-NPP	30.14180	75.29410	13:54:45	D	3.70

427	BATHINDA	RAMPURA	S-NPP	30.14680	75.30200	13:54:45	D	6.40
428	BATHINDA	RAMPURA	S-NPP	30.14720	75.30620	13:54:45	D	6.80
429	BATHINDA	RAMPURA	S-NPP	30.14970	75.17360	13:54:45	D	7.10
430	BATHINDA	RAMPURA	S-NPP	30.15040	75.33590	13:54:45	D	6.00
431	BATHINDA	RAMPURA	S-NPP	30.15110	75.11020	13:54:45	D	2.60
432	BATHINDA	RAMPURA	S-NPP	30.15370	75.21120	13:54:45	D	5.50
433	BATHINDA	RAMPURA	S-NPP	30.15370	75.28810	13:54:45	D	3.80
434	BATHINDA	RAMPURA	S-NPP	30.15410	75.29230	13:54:45	D	3.80
435	BATHINDA	RAMPURA	S-NPP	30.15420	75.17710	13:54:45	D	8.10
436	BATHINDA	RAMPURA	S-NPP	30.15470	75.14330	13:54:45	D	4.80
437	BATHINDA	RAMPURA	S-NPP	30.15680	75.31780	13:54:45	D	10.30
438	BATHINDA	RAMPURA	S-NPP	30.16650	75.21360	13:54:45	D	5.70
439	BATHINDA	RAMPURA	S-NPP	30.16730	75.33790	13:54:45	D	6.50
440	BATHINDA	RAMPURA	S-NPP	30.17470	75.13630	13:54:45	D	15.50
441	BATHINDA	RAMPURA	S-NPP	30.17470	75.21250	13:54:45	D	5.30
442	BATHINDA	RAMPURA	S-NPP	30.17650	75.30640	13:54:45	D	4.10
443	BATHINDA	RAMPURA	S-NPP	30.19070	75.24440	13:54:45	D	2.30
444	BATHINDA	RAMPURA	S-NPP	30.19080	75.36060	13:54:45	D	7.60
445	BATHINDA	RAMPURA	S-NPP	30.19110	75.21020	13:54:45	D	4.30
446	BATHINDA	RAMPURA	S-NPP	30.19260	75.33870	13:54:45	D	3.50
447	BATHINDA	RAMPURA	S-NPP	30.19580	75.32960	13:54:45	D	3.60
448	BATHINDA	RAMPURA	S-NPP	30.19940	75.24750	13:54:45	D	15.90
449	BATHINDA	RAMPURA	S-NPP	30.19980	75.25170	13:54:45	D	15.90
450	BATHINDA	RAMPURA	S-NPP	30.20040	75.33330	13:54:45	D	3.50
451	BATHINDA	RAMPURA	S-NPP	30.20080	75.33760	13:54:45	D	3.50
452	BATHINDA	RAMPURA	S-NPP	30.20350	75.28550	13:54:45	D	3.70
453	BATHINDA	RAMPURA	S-NPP	30.20380	75.18740	13:54:45	D	4.10
454	BATHINDA	RAMPURA	S-NPP	30.20520	75.18700	13:54:45	D	5.30
455	BATHINDA	RAMPURA	S-NPP	30.21040	75.31030	13:54:45	D	2.50
456	BATHINDA	RAMPURA	S-NPP	30.21300	75.27590	13:54:45	D	2.60
457	BATHINDA	RAMPURA	S-NPP	30.22200	75.32210	13:54:45	D	7.40
458	BATHINDA	RAMPURA	S-NPP	30.22340	75.35180	13:54:45	D	1.90
459	BATHINDA	RAMPURA	S-NPP	30.22390	75.30020	13:54:45	D	2.00

460	BATHINDA	RAMPURA	S-NPP	30.22510	75.35200	13:54:45	D	4.60
461	BATHINDA	RAMPURA	S-NPP	30.22640	75.24400	13:54:45	D	7.60
462	BATHINDA	RAMPURA	S-NPP	30.23260	75.30330	13:54:45	D	4.10
463	BATHINDA	RAMPURA	S-NPP	30.23590	75.25550	13:54:45	D	10.80
464	BATHINDA	RAMPURA	S-NPP	30.23640	75.25970	13:54:45	D	23.80
465	BATHINDA	RAMPURA	S-NPP	30.23750	75.35030	13:54:45	D	2.50
466	BATHINDA	RAMPURA	S-NPP	30.24070	75.34110	13:54:45	D	31.30
467	BATHINDA	RAMPURA	S-NPP	30.24330	75.24590	13:54:45	D	4.50
468	BATHINDA	RAMPURA	S-NPP	30.24380	75.21160	13:54:45	D	4.20
469	BATHINDA	RAMPURA	S-NPP	30.25450	75.35220	13:54:45	D	4.10
470	BATHINDA	RAMPURA	S-NPP	30.25490	75.35650	13:54:45	D	4.10
471	BATHINDA	RAMPURA	S-NPP	30.25540	75.36080	13:54:45	D	14.60
472	BATHINDA	RAMPURA	S-NPP	30.26240	75.26900	13:54:45	D	2.50
473	BATHINDA	RAMPURA	S-NPP	30.27070	75.26790	13:54:45	D	3.00
474	BATHINDA	RAMPURA	S-NPP	30.27150	75.35420	13:54:45	D	3.80
475	BATHINDA	RAMPURA	S-NPP	30.27520	75.27150	13:54:45	D	2.90
476	BATHINDA	RAMPURA	S-NPP	30.28440	75.27880	13:54:45	D	8.60
477	BATHINDA	RAMPURA	S-NPP	30.28580	75.33050	13:54:45	D	5.00
478	BATHINDA	RAMPURA	S-NPP	30.29040	75.33420	13:54:45	D	8.70
479	BATHINDA	RAMPURA	S-NPP	30.29080	75.33850	13:54:45	D	9.80
480	BATHINDA	RAMPURA	S-NPP	30.29500	75.33790	13:54:45	D	9.80
481	BATHINDA	RAMPURA	TERRA	30.14100	75.19700	11:06:14	D	5.60
482	BATHINDA	RAMPURA	AQUA	30.21600	75.23100	14:25:01	D	33.90
483	BATHINDA	RAMPURA	AQUA	30.21800	75.23600	14:25:01	D	23.80
484	BATHINDA	RAMPURA	AQUA	30.27800	75.25700	14:25:01	D	39.60
485	BATHINDA	SANGAT	S-NPP	30.01660	74.82550	13:54:45	D	7.90
486	BATHINDA	SANGAT	S-NPP	30.03060	74.80540	13:54:45	D	2.80
487	BATHINDA	SANGAT	S-NPP	30.04060	74.85840	13:54:45	D	7.30
488	BATHINDA	SANGAT	S-NPP	30.04460	74.85780	13:54:45	D	7.30
489	BATHINDA	SANGAT	S-NPP	30.04590	74.81960	13:54:45	D	5.90
490	BATHINDA	SANGAT	S-NPP	30.05430	74.87170	13:54:45	D	8.20
491	BATHINDA	SANGAT	S-NPP	30.05670	74.85610	13:54:45	D	3.80
492	BATHINDA	SANGAT	S-NPP	30.05770	74.85430	13:54:45	D	3.40

493	BATHINDA	SANGAT	S-NPP	30.06060	74.80530	13:54:45	D	9.90
494	BATHINDA	SANGAT	S-NPP	30.06320	74.80670	13:54:45	D	6.50
495	BATHINDA	SANGAT	S-NPP	30.06620	74.70830	13:54:45	D	10.60
496	BATHINDA	SANGAT	S-NPP	30.06920	74.81010	13:54:45	D	8.90
497	BATHINDA	SANGAT	S-NPP	30.07150	74.71950	13:54:45	D	9.10
498	BATHINDA	SANGAT	S-NPP	30.07810	74.74260	13:54:45	D	11.30
499	BATHINDA	SANGAT	S-NPP	30.08210	74.74200	13:54:45	D	11.30
500	BATHINDA	SANGAT	S-NPP	30.08870	74.72900	13:54:45	D	11.20
501	BATHINDA	SANGAT	S-NPP	30.11000	74.66620	13:54:45	D	7.70
502	BATHINDA	SANGAT	S-NPP	30.11530	74.67730	13:54:45	D	3.60
503	BATHINDA	SANGAT	S-NPP	30.11790	74.84560	13:54:45	D	5.70
504	BATHINDA	SANGAT	S-NPP	30.12150	74.91540	13:54:45	D	6.10
505	BATHINDA	SANGAT	S-NPP	30.12260	74.74210	13:54:45	D	7.20
506	BATHINDA	SANGAT	S-NPP	30.12520	74.83840	13:54:45	D	6.30
507	BATHINDA	SANGAT	S-NPP	30.13190	74.71670	13:54:45	D	5.00
508	BATHINDA	SANGAT	S-NPP	30.13250	74.72260	13:54:45	D	5.00
509	BATHINDA	SANGAT	S-NPP	30.14590	74.80510	13:54:45	D	6.30
510	BATHINDA	SANGAT	S-NPP	30.15990	74.66260	13:54:45	D	5.00
511	BATHINDA	SANGAT	TERRA	30.11800	74.85000	11:06:14	D	4.00
512	BATHINDA	TALWANDI SABO	S-NPP	29.81840	75.15470	13:54:45	D	3.30
513	BATHINDA	TALWANDI SABO	S-NPP	29.84960	75.10040	13:54:45	D	3.10
514	BATHINDA	TALWANDI SABO	S-NPP	29.91790	75.04670	13:54:45	D	1.70
515	BATHINDA	TALWANDI SABO	S-NPP	29.93400	75.11900	13:54:45	D	2.20
516	BATHINDA	TALWANDI SABO	S-NPP	29.94310	75.16380	13:54:45	D	1.90
517	BATHINDA	TALWANDI SABO	S-NPP	29.95480	75.04560	13:54:45	D	2.40
518	BATHINDA	TALWANDI SABO	S-NPP	29.96200	75.11090	13:54:45	D	4.20
519	BATHINDA	TALWANDI SABO	S-NPP	29.96250	75.11500	13:54:45	D	4.20
520	BATHINDA	TALWANDI SABO	S-NPP	29.96750	75.12270	13:54:45	D	3.10
521	BATHINDA	TALWANDI SABO	S-NPP	29.97650	75.12980	13:54:45	D	3.00
522	BATHINDA	TALWANDI SABO	S-NPP	29.98620	74.99580	13:54:45	D	4.60
523	BATHINDA	TALWANDI SABO	S-NPP	29.98670	75.11600	13:54:45	D	2.90
524	BATHINDA	TALWANDI SABO	S-NPP	29.98830	75.05340	13:54:45	D	7.20
525	BATHINDA	TALWANDI SABO	S-NPP	29.98920	75.06150	13:54:45	D	21.90

526	BATHINDA	TALWANDI SABO	S-NPP	29.99180	74.93360	13:54:45	D	2.60
527	BATHINDA	TALWANDI SABO	S-NPP	29.99210	74.97450	13:54:45	D	3.50
528	BATHINDA	TALWANDI SABO	S-NPP	30.00180	75.06390	13:54:45	D	39.60
529	BATHINDA	TALWANDI SABO	S-NPP	30.00580	75.06330	13:54:45	D	8.30
530	BATHINDA	TALWANDI SABO	S-NPP	30.00710	75.11320	13:54:45	D	5.30
531	BATHINDA	TALWANDI SABO	S-NPP	30.01070	75.10850	13:54:45	D	2.70
532	BATHINDA	TALWANDI SABO	S-NPP	30.01450	74.99180	13:54:45	D	3.40
533	BATHINDA	TALWANDI SABO	S-NPP	30.01500	74.99590	13:54:45	D	5.30
534	BATHINDA	TALWANDI SABO	S-NPP	30.01580	75.00400	13:54:45	D	1.40
535	BATHINDA	TALWANDI SABO	S-NPP	30.02300	75.03190	13:54:45	D	12.50
536	BATHINDA	TALWANDI SABO	S-NPP	30.02350	74.96170	13:54:45	D	6.10
537	BATHINDA	TALWANDI SABO	S-NPP	30.02460	75.16090	13:54:45	D	2.70
538	BATHINDA	TALWANDI SABO	S-NPP	30.02960	75.13090	13:54:45	D	2.50
539	BATHINDA	TALWANDI SABO	S-NPP	30.03100	75.14330	13:54:45	D	4.00
540	BATHINDA	TALWANDI SABO	S-NPP	30.03290	74.97270	13:54:45	D	18.00
541	BATHINDA	TALWANDI SABO	S-NPP	30.03370	75.13030	13:54:45	D	2.50
542	BATHINDA	TALWANDI SABO	S-NPP	30.04240	75.02090	13:54:45	D	5.00
543	BATHINDA	TALWANDI SABO	S-NPP	30.04680	74.95020	13:54:45	D	4.60
544	BATHINDA	TALWANDI SABO	S-NPP	30.05410	75.08980	13:54:45	D	12.70
545	BATHINDA	TALWANDI SABO	S-NPP	30.07160	75.02500	13:54:45	D	1.40
546	FARIDKOT	FARIDKOT	S-NPP	30.59790	74.64580	13:54:45	D	5.90
547	FARIDKOT	FARIDKOT	S-NPP	30.60900	74.74860	13:54:45	D	3.00
548	FARIDKOT	FARIDKOT	S-NPP	30.61380	74.64340	13:54:45	D	16.00
549	FARIDKOT	FARIDKOT	S-NPP	30.64200	74.82600	13:54:45	D	6.10
550	FARIDKOT	FARIDKOT	S-NPP	30.65110	74.72320	13:54:45	D	3.90
551	FARIDKOT	FARIDKOT	S-NPP	30.65440	74.68000	13:54:45	D	19.80
552	FARIDKOT	FARIDKOT	S-NPP	30.65840	74.67940	13:54:45	D	19.80
553	FARIDKOT	FARIDKOT	S-NPP	30.65940	74.91070	13:54:45	D	4.00
554	FARIDKOT	FARIDKOT	S-NPP	30.66370	74.61800	13:54:45	D	3.40
555	FARIDKOT	FARIDKOT	S-NPP	30.66380	74.69080	13:54:45	D	4.10
556	FARIDKOT	FARIDKOT	S-NPP	30.66590	74.62200	13:54:45	D	8.60
557	FARIDKOT	FARIDKOT	S-NPP	30.66770	74.61750	13:54:45	D	3.40
558	FARIDKOT	FARIDKOT	S-NPP	30.66800	74.91360	13:54:45	D	22.90

559	FARIDKOT	FARIDKOT	S-NPP	30.66990	74.62140	13:54:45	D	8.60
560	FARIDKOT	FARIDKOT	S-NPP	30.67240	74.80510	13:54:45	D	7.60
561	FARIDKOT	FARIDKOT	S-NPP	30.67820	74.51200	13:54:45	D	3.30
562	FARIDKOT	FARIDKOT	S-NPP	30.68570	74.63300	13:54:45	D	6.30
563	FARIDKOT	FARIDKOT	S-NPP	30.68630	74.63890	13:54:45	D	6.30
564	FARIDKOT	FARIDKOT	S-NPP	30.68780	74.63700	13:54:45	D	11.10
565	FARIDKOT	FARIDKOT	S-NPP	30.68910	74.72520	13:54:45	D	3.60
566	FARIDKOT	FARIDKOT	S-NPP	30.68990	74.81500	13:54:45	D	2.60
567	FARIDKOT	FARIDKOT	S-NPP	30.69080	74.51620	13:54:45	D	18.80
568	FARIDKOT	FARIDKOT	S-NPP	30.69490	74.70290	13:54:45	D	7.90
569	FARIDKOT	FARIDKOT	S-NPP	30.69900	74.89670	13:54:45	D	3.20
570	FARIDKOT	FARIDKOT	S-NPP	30.70310	74.89610	13:54:45	D	3.20
571	FARIDKOT	FARIDKOT	S-NPP	30.70320	74.89660	13:54:45	D	2.50
572	FARIDKOT	FARIDKOT	S-NPP	30.70930	74.53740	13:54:45	D	23.30
573	FARIDKOT	FARIDKOT	S-NPP	30.71080	74.77540	13:54:45	D	3.20
574	FARIDKOT	FARIDKOT	S-NPP	30.71800	74.76610	13:54:45	D	1.80
575	FARIDKOT	FARIDKOT	S-NPP	30.72990	74.83870	13:54:45	D	8.00
576	FARIDKOT	FARIDKOT	S-NPP	30.73340	74.87140	13:54:45	D	4.80
577	FARIDKOT	FARIDKOT	S-NPP	30.73440	74.80490	13:54:45	D	4.20
578	FARIDKOT	FARIDKOT	S-NPP	30.73740	74.87080	13:54:45	D	4.80
579	FARIDKOT	FARIDKOT	S-NPP	30.73840	74.50920	13:54:45	D	21.70
580	FARIDKOT	FARIDKOT	S-NPP	30.73970	74.85390	13:54:45	D	2.30
581	FARIDKOT	FARIDKOT	S-NPP	30.74240	74.50860	13:54:45	D	2.90
582	FARIDKOT	FARIDKOT	S-NPP	30.74350	74.77480	13:54:45	D	8.70
583	FARIDKOT	FARIDKOT	S-NPP	30.74390	74.77880	13:54:45	D	7.30
584	FARIDKOT	FARIDKOT	S-NPP	30.74430	74.70800	13:54:45	D	5.40
585	FARIDKOT	FARIDKOT	S-NPP	30.74830	74.70740	13:54:45	D	9.10
586	FARIDKOT	FARIDKOT	S-NPP	30.75370	74.64560	13:54:45	D	10.70
587	FARIDKOT	FARIDKOT	S-NPP	30.75460	74.76490	13:54:45	D	2.80
588	FARIDKOT	FARIDKOT	S-NPP	30.75620	74.48860	13:54:45	D	5.40
589	FARIDKOT	FARIDKOT	S-NPP	30.75810	74.48710	13:54:45	D	3.90
590	FARIDKOT	FARIDKOT	S-NPP	30.76040	74.81770	13:54:45	D	7.50
591	FARIDKOT	FARIDKOT	S-NPP	30.76540	74.78810	13:54:45	D	8.60

592	FARIDKOT	FARIDKOT	S-NPP	30.76590	74.52190	13:54:45	D	4.80
593	FARIDKOT	FARIDKOT	S-NPP	30.76750	74.51690	13:54:45	D	8.20
594	FARIDKOT	FARIDKOT	S-NPP	30.77440	74.68530	13:54:45	D	5.50
595	FARIDKOT	FARIDKOT	S-NPP	30.77740	74.71240	13:54:45	D	4.10
596	FARIDKOT	FARIDKOT	S-NPP	30.77830	74.72050	13:54:45	D	6.90
597	FARIDKOT	FARIDKOT	S-NPP	30.77880	74.72450	13:54:45	D	15.50
598	FARIDKOT	FARIDKOT	S-NPP	30.78230	74.71990	13:54:45	D	8.30
599	FARIDKOT	FARIDKOT	S-NPP	30.78280	74.72390	13:54:45	D	13.20
600	FARIDKOT	FARIDKOT	S-NPP	30.78980	74.70750	13:54:45	D	3.40
601	FARIDKOT	FARIDKOT	S-NPP	30.79090	74.75970	13:54:45	D	23.00
602	FARIDKOT	FARIDKOT	S-NPP	30.79130	74.76380	13:54:45	D	15.20
603	FARIDKOT	FARIDKOT	S-NPP	30.80320	74.64340	13:54:45	D	48.10
604	FARIDKOT	FARIDKOT	S-NPP	30.80670	74.60030	13:54:45	D	14.50
605	FARIDKOT	FARIDKOT	S-NPP	30.80720	74.64280	13:54:45	D	4.10
606	FARIDKOT	FARIDKOT	S-NPP	30.80920	74.77460	13:54:45	D	8.30
607	FARIDKOT	FARIDKOT	S-NPP	30.81070	74.59980	13:54:45	D	12.80
608	FARIDKOT	FARIDKOT	AQUA	30.61000	74.64000	14:25:01	D	21.30
609	FARIDKOT	FARIDKOT	AQUA	30.70300	74.90100	14:25:01	D	45.60
610	FARIDKOT	FARIDKOT	AQUA	30.73000	74.47700	14:25:01	D	23.60
611	FARIDKOT	FARIDKOT	AQUA	30.75000	74.73900	14:25:01	D	21.70
612	FARIDKOT	FARIDKOT	AQUA	30.75700	74.83000	14:25:01	D	24.20
613	FARIDKOT	FARIDKOT	TERRA	30.76100	74.49700	11:06:14	D	15.60
614	FARIDKOT	FARIDKOT	TERRA	30.80500	74.70100	11:06:14	D	9.50
615	FARIDKOT	FARIDKOT	AQUA	30.80600	74.70400	14:25:01	D	30.70
616	FARIDKOT	FARIDKOT	AQUA	30.80900	74.69600	14:25:01	D	38.20
617	FARIDKOT	JAITON	S-NPP	30.38540	74.84610	13:54:45	D	3.30
618	FARIDKOT	JAITON	S-NPP	30.38620	75.03990	13:54:45	D	3.30
619	FARIDKOT	JAITON	S-NPP	30.38930	75.03110	13:54:45	D	2.20
620	FARIDKOT	JAITON	S-NPP	30.39620	74.83220	13:54:45	D	5.00
621	FARIDKOT	JAITON	S-NPP	30.39830	75.00580	13:54:45	D	1.70
622	FARIDKOT	JAITON	S-NPP	30.40070	74.95120	13:54:45	D	15.30
623	FARIDKOT	JAITON	S-NPP	30.40410	74.90520	13:54:45	D	6.40
624	FARIDKOT	JAITON	S-NPP	30.40450	74.90920	13:54:45	D	5.40

625	FARIDKOT	JAITON	S-NPP	30.40480	74.95060	13:54:45	D	4.90
626	FARIDKOT	JAITON	S-NPP	30.40790	74.97940	13:54:45	D	1.00
627	FARIDKOT	JAITON	S-NPP	30.41120	75.05010	13:54:45	D	8.80
628	FARIDKOT	JAITON	S-NPP	30.41410	74.84600	13:54:45	D	6.10
629	FARIDKOT	JAITON	S-NPP	30.41450	74.85010	13:54:45	D	5.80
630	FARIDKOT	JAITON	S-NPP	30.41800	74.88250	13:54:45	D	6.90
631	FARIDKOT	JAITON	S-NPP	30.41830	74.96120	13:54:45	D	4.60
632	FARIDKOT	JAITON	S-NPP	30.42230	74.96060	13:54:45	D	4.70
633	FARIDKOT	JAITON	S-NPP	30.42490	74.79540	13:54:45	D	4.60
634	FARIDKOT	JAITON	S-NPP	30.42840	74.86450	13:54:45	D	3.10
635	FARIDKOT	JAITON	S-NPP	30.43250	74.79020	13:54:45	D	7.60
636	FARIDKOT	JAITON	S-NPP	30.43320	74.90920	13:54:45	D	9.20
637	FARIDKOT	JAITON	S-NPP	30.43330	74.83510	13:54:45	D	5.50
638	FARIDKOT	JAITON	S-NPP	30.43450	74.95890	13:54:45	D	1.50
639	FARIDKOT	JAITON	S-NPP	30.43560	74.81840	13:54:45	D	2.00
640	FARIDKOT	JAITON	S-NPP	30.44000	74.82180	13:54:45	D	3.70
641	FARIDKOT	JAITON	S-NPP	30.44500	74.79250	13:54:45	D	4.00
642	FARIDKOT	JAITON	S-NPP	30.45160	74.77930	13:54:45	D	9.60
643	FARIDKOT	JAITON	S-NPP	30.45700	74.90170	13:54:45	D	11.80
644	FARIDKOT	JAITON	S-NPP	30.46290	74.88020	13:54:45	D	6.80
645	FARIDKOT	JAITON	S-NPP	30.46330	74.88430	13:54:45	D	7.40
646	FARIDKOT	JAITON	S-NPP	30.46460	74.82240	13:54:45	D	5.00
647	FARIDKOT	JAITON	S-NPP	30.46600	74.90870	13:54:45	D	9.50
648	FARIDKOT	JAITON	S-NPP	30.46600	75.02130	13:54:45	D	1.70
649	FARIDKOT	JAITON	S-NPP	30.46740	74.88370	13:54:45	D	7.40
650	FARIDKOT	JAITON	S-NPP	30.46910	74.82580	13:54:45	D	5.40
651	FARIDKOT	JAITON	S-NPP	30.46950	74.82990	13:54:45	D	5.40
652	FARIDKOT	JAITON	S-NPP	30.47090	74.87910	13:54:45	D	9.50
653	FARIDKOT	JAITON	S-NPP	30.47100	75.02900	13:54:45	D	5.40
654	FARIDKOT	JAITON	S-NPP	30.47150	75.03310	13:54:45	D	8.20
655	FARIDKOT	JAITON	S-NPP	30.47320	74.89940	13:54:45	D	15.70
656	FARIDKOT	JAITON	S-NPP	30.47680	74.89480	13:54:45	D	14.30
657	FARIDKOT	JAITON	S-NPP	30.47690	74.96950	13:54:45	D	5.90

658	FARIDKOT	JAITON	S-NPP	30.47720	74.89880	13:54:45	D	15.70
659	FARIDKOT	JAITON	S-NPP	30.47850	74.76430	13:54:45	D	5.00
660	FARIDKOT	JAITON	S-NPP	30.47900	74.87790	13:54:45	D	1.20
661	FARIDKOT	JAITON	S-NPP	30.47940	74.76240	13:54:45	D	4.30
662	FARIDKOT	JAITON	S-NPP	30.48360	74.91860	13:54:45	D	3.20
663	FARIDKOT	JAITON	S-NPP	30.48500	74.96840	13:54:45	D	2.60
664	FARIDKOT	JAITON	S-NPP	30.48760	74.91810	13:54:45	D	3.20
665	FARIDKOT	JAITON	S-NPP	30.48900	74.96780	13:54:45	D	5.70
666	FARIDKOT	JAITON	S-NPP	30.49070	74.90930	13:54:45	D	10.30
667	FARIDKOT	JAITON	S-NPP	30.49100	74.90980	13:54:45	D	10.60
668	FARIDKOT	JAITON	S-NPP	30.50010	74.87950	13:54:45	D	4.80
669	FARIDKOT	JAITON	S-NPP	30.50420	74.87890	13:54:45	D	15.30
670	FARIDKOT	JAITON	S-NPP	30.51000	74.89470	13:54:45	D	7.70
671	FARIDKOT	JAITON	S-NPP	30.51030	74.93610	13:54:45	D	5.60
672	FARIDKOT	JAITON	S-NPP	30.51870	74.82320	13:54:45	D	3.80
673	FARIDKOT	JAITON	S-NPP	30.53640	74.94910	13:54:45	D	5.90
674	FARIDKOT	JAITON	S-NPP	30.55750	74.95440	13:54:45	D	13.80
675	FARIDKOT	JAITON	AQUA	30.39500	75.01300	14:25:01	D	27.10
676	FARIDKOT	JAITON	AQUA	30.39700	75.04400	14:25:01	D	32.80
677	FARIDKOT	JAITON	AQUA	30.43500	74.94800	14:25:01	D	23.20
678	FARIDKOT	JAITON	AQUA	30.45200	74.79400	14:25:01	D	38.30
679	FARIDKOT	JAITON	AQUA	30.45500	74.78600	14:25:01	D	41.50
680	FARIDKOT	JAITON	AQUA	30.46700	74.79300	14:25:01	D	49.50
681	FARIDKOT	JAITON	AQUA	30.47000	74.78500	14:25:01	D	44.70
682	FARIDKOT	JAITON	AQUA	30.47100	75.03700	14:25:01	D	28.30
683	FARIDKOT	JAITON	AQUA	30.47400	74.88300	14:25:01	D	30.60
684	FARIDKOT	JAITON	AQUA	30.47600	74.87500	14:25:01	D	37.40
685	FARIDKOT	JAITON	AQUA	30.50800	74.90200	14:25:01	D	54.60
686	FARIDKOT	KOT KAPURA	S-NPP	30.48390	74.80360	13:54:45	D	3.60
687	FARIDKOT	KOT KAPURA	S-NPP	30.49650	74.76910	13:54:45	D	4.70
688	FARIDKOT	KOT KAPURA	S-NPP	30.49690	74.77320	13:54:45	D	8.80
689	FARIDKOT	KOT KAPURA	S-NPP	30.50170	74.81750	13:54:45	D	1.80
690	FARIDKOT	KOT KAPURA	S-NPP	30.50540	74.77600	13:54:45	D	4.50

691	FARIDKOT	KOT KAPURA	S-NPP	30.50840	74.80420	13:54:45	D	15.90
692	FARIDKOT	KOT KAPURA	S-NPP	30.50940	74.77540	13:54:45	D	4.10
693	FARIDKOT	KOT KAPURA	S-NPP	30.51090	74.75180	13:54:45	D	2.90
694	FARIDKOT	KOT KAPURA	S-NPP	30.51230	74.72720	13:54:45	D	4.10
695	FARIDKOT	KOT KAPURA	S-NPP	30.51290	74.80770	13:54:45	D	28.70
696	FARIDKOT	KOT KAPURA	S-NPP	30.52270	74.82270	13:54:45	D	5.90
697	FARIDKOT	KOT KAPURA	S-NPP	30.52310	74.82670	13:54:45	D	9.60
698	FARIDKOT	KOT KAPURA	S-NPP	30.52710	74.82610	13:54:45	D	9.60
699	FARIDKOT	KOT KAPURA	S-NPP	30.52830	74.72480	13:54:45	D	7.90
700	FARIDKOT	KOT KAPURA	S-NPP	30.53780	74.88650	13:54:45	D	8.00
701	FARIDKOT	KOT KAPURA	S-NPP	30.53920	74.82440	13:54:45	D	1.80
702	FARIDKOT	KOT KAPURA	S-NPP	30.54010	74.79550	13:54:45	D	68.60
703	FARIDKOT	KOT KAPURA	S-NPP	30.54050	74.87370	13:54:45	D	2.40
704	FARIDKOT	KOT KAPURA	S-NPP	30.54100	74.87780	13:54:45	D	2.40
705	FARIDKOT	KOT KAPURA	S-NPP	30.54630	74.88940	13:54:45	D	10.40
706	FARIDKOT	KOT KAPURA	S-NPP	30.55440	74.88830	13:54:45	D	3.50
707	FARIDKOT	KOT KAPURA	S-NPP	30.56210	74.88300	13:54:45	D	3.20
708	FARIDKOT	KOT KAPURA	S-NPP	30.56300	74.70760	13:54:45	D	5.20
709	FARIDKOT	KOT KAPURA	S-NPP	30.56520	74.91160	13:54:45	D	4.60
710	FARIDKOT	KOT KAPURA	S-NPP	30.57100	74.69820	13:54:45	D	13.40
711	FARIDKOT	KOT KAPURA	S-NPP	30.58540	74.87140	13:54:45	D	5.40
712	FARIDKOT	KOT KAPURA	S-NPP	30.58950	74.87080	13:54:45	D	5.40
713	FARIDKOT	KOT KAPURA	S-NPP	30.59320	74.94100	13:54:45	D	10.70
714	FARIDKOT	KOT KAPURA	S-NPP	30.59360	74.94510	13:54:45	D	10.70
715	FARIDKOT	KOT KAPURA	S-NPP	30.60390	74.81500	13:54:45	D	17.20
716	FARIDKOT	KOT KAPURA	S-NPP	30.60450	74.78200	13:54:45	D	4.60
717	FARIDKOT	KOT KAPURA	S-NPP	30.61210	74.77680	13:54:45	D	16.10
718	FARIDKOT	KOT KAPURA	S-NPP	30.61240	74.81790	13:54:45	D	1.60
719	FARIDKOT	KOT KAPURA	S-NPP	30.61670	74.89590	13:54:45	D	2.30
720	FARIDKOT	KOT KAPURA	S-NPP	30.61830	74.79640	13:54:45	D	3.70
721	FARIDKOT	KOT KAPURA	S-NPP	30.62300	74.87840	13:54:45	D	19.20
722	FARIDKOT	KOT KAPURA	S-NPP	30.62340	74.88250	13:54:45	D	19.20
723	FARIDKOT	KOT KAPURA	S-NPP	30.62410	74.81210	13:54:45	D	8.50

724	FARIDKOT	KOT KAPURA	S-NPP	30.62960	74.94000	13:54:45	D	4.00
725	FARIDKOT	KOT KAPURA	S-NPP	30.63380	74.90180	13:54:45	D	2.00
726	FARIDKOT	KOT KAPURA	S-NPP	30.63640	74.92650	13:54:45	D	3.80
727	FARIDKOT	KOT KAPURA	S-NPP	30.63780	74.90120	13:54:45	D	5.30
728	FARIDKOT	KOT KAPURA	S-NPP	30.64220	74.94240	13:54:45	D	9.10
729	FARIDKOT	KOT KAPURA	S-NPP	30.64270	74.94650	13:54:45	D	9.10
730	FARIDKOT	KOT KAPURA	S-NPP	30.64460	74.85040	13:54:45	D	20.80
731	FARIDKOT	KOT KAPURA	S-NPP	30.64900	74.92880	13:54:45	D	17.30
732	FARIDKOT	KOT KAPURA	S-NPP	30.65900	74.90660	13:54:45	D	4.00
733	FARIDKOT	KOT KAPURA	S-NPP	30.66160	74.93120	13:54:45	D	4.00
734	FARIDKOT	KOT KAPURA	S-NPP	30.66210	74.93540	13:54:45	D	4.00
735	FARIDKOT	KOT KAPURA	S-NPP	30.67560	74.94600	13:54:45	D	2.60
736	FARIDKOT	KOT KAPURA	S-NPP	30.67610	74.87500	13:54:45	D	2.40
737	FARIDKOT	KOT KAPURA	AQUA	30.55200	74.89300	14:25:01	D	50.60
738	FARIDKOT	KOT KAPURA	AQUA	30.55200	74.89800	14:25:01	D	54.40
739	FARIDKOT	KOT KAPURA	AQUA	30.56700	74.71000	14:25:01	D	44.10
740	FARIDKOT	KOT KAPURA	AQUA	30.57200	74.76900	14:25:01	D	27.70
741	FARIDKOT	KOT KAPURA	TERRA	30.59300	74.95200	11:06:14	D	8.10
742	FARIDKOT	KOT KAPURA	AQUA	30.61500	74.94800	14:25:01	D	26.70
743	FARIDKOT	KOT KAPURA	AQUA	30.63900	74.84600	14:25:01	D	31.50
744	FARIDKOT	KOT KAPURA	AQUA	30.65900	74.94400	14:25:01	D	51.90
745	FARIDKOT	KOT KAPURA	AQUA	30.66100	74.93600	14:25:01	D	26.00
746	FATEHGARH SAHIB	AMLOH	S-NPP	30.67250	76.23230	13:54:45	D	3.00
747	FATEHGARH SAHIB	AMLOH	S-NPP	30.67300	76.23720	13:54:45	D	4.40
748	FATEHGARH SAHIB	AMLOH	S-NPP	30.69930	76.32350	13:54:45	D	2.40
749	FATEHGARH SAHIB	BASSI PATHANAN	S-NPP	30.62860	76.37050	13:54:45	D	3.80
750	FATEHGARH SAHIB	BASSI PATHANAN	S-NPP	30.66400	76.32800	13:54:45	D	3.40
751	FATEHGARH SAHIB	BASSI PATHANAN	S-NPP	30.67470	76.34670	13:54:45	D	4.30
752	FATEHGARH SAHIB	KHAMANON	S-NPP	30.76560	76.42280	13:54:45	D	1.30
753	FATEHGARH SAHIB	KHAMANON	S-NPP	30.78110	76.34990	13:54:45	D	3.90
754	FATEHGARH SAHIB	KHAMANON	S-NPP	30.79830	76.34260	13:54:45	D	10.80
755	FATEHGARH SAHIB	KHAMANON	S-NPP	30.81210	76.39140	13:54:45	D	2.70
756	FATEHGARH SAHIB	KHAMANON	S-NPP	30.82690	76.35920	13:54:45	D	11.60

757	FATEHGARH SAHIB	KHAMANON	S-NPP	30.84110	76.36750	13:54:45	D	4.40
758	FATEHGARH SAHIB	SIRHIND	S-NPP	30.49240	76.43030	13:54:45	D	9.10
759	FATEHGARH SAHIB	SIRHIND	S-NPP	30.50180	76.38880	13:54:45	D	7.20
760	FATEHGARH SAHIB	SIRHIND	S-NPP	30.50620	76.38830	13:54:45	D	5.10
761	FATEHGARH SAHIB	SIRHIND	S-NPP	30.50770	76.40320	13:54:45	D	3.50
762	FATEHGARH SAHIB	SIRHIND	S-NPP	30.56060	76.45500	13:54:45	D	2.40
763	FAZILKA	ABOHAR	S-NPP	29.97190	74.43080	13:54:45	D	3.30
764	FAZILKA	ABOHAR	S-NPP	30.10820	74.26860	13:54:45	D	25.60
765	FAZILKA	ABOHAR	S-NPP	30.10830	74.27110	13:54:45	D	20.50
766	FAZILKA	ABOHAR	S-NPP	30.11210	74.26800	13:54:45	D	25.60
767	FAZILKA	ABOHAR	S-NPP	30.11540	74.26190	13:54:45	D	8.00
768	FAZILKA	ABOHAR	S-NPP	30.12810	74.33980	13:54:45	D	9.10
769	FAZILKA	ABOHAR	S-NPP	30.15030	74.29080	13:54:45	D	2.20
770	FAZILKA	ABOHAR	S-NPP	30.15410	74.32450	13:54:45	D	4.20
771	FAZILKA	ABOHAR	S-NPP	30.17490	74.29850	13:54:45	D	4.50
772	FAZILKA	ABOHAR	S-NPP	30.19300	74.21620	13:54:45	D	4.40
773	FAZILKA	ABOHAR	S-NPP	30.19360	74.21400	13:54:45	D	4.80
774	FAZILKA	ABOHAR	S-NPP	30.19890	74.23230	13:54:45	D	41.50
775	FAZILKA	ABOHAR	S-NPP	30.19940	74.23010	13:54:45	D	73.10
776	FAZILKA	ABOHAR	S-NPP	30.24140	74.21810	13:54:45	D	7.50
777	FAZILKA	ABOHAR	S-NPP	30.24140	74.25220	13:54:45	D	5.20
778	FAZILKA	ABOHAR	AQUA	30.05200	74.22800	14:25:01	D	22.70
779	FAZILKA	ABOHAR	AQUA	30.14200	74.30000	14:25:01	D	16.00
780	FAZILKA	ABOHAR	TERRA	30.19700	74.31100	11:06:14	D	8.90
781	FAZILKA	ARNIWALA SHEIKH SUBANPUR	S-NPP	30.26470	74.24870	13:54:45	D	2.90
782	FAZILKA	ARNIWALA SHEIKH SUBANPUR	S-NPP	30.31510	74.20700	13:54:45	D	5.10
783	FAZILKA	ARNIWALA SHEIKH SUBANPUR	S-NPP	30.31530	74.20550	13:54:45	D	11.00
784	FAZILKA	ARNIWALA SHEIKH SUBANPUR	S-NPP	30.32340	74.27840	13:54:45	D	14.40
785	FAZILKA	ARNIWALA SHEIKH SUBANPUR	S-NPP	30.32370	74.27990	13:54:45	D	6.30
786	FAZILKA	ARNIWALA SHEIKH SUBANPUR	S-NPP	30.32800	74.28350	13:54:45	D	14.40
787	FAZILKA	ARNIWALA SHEIKH SUBANPUR	S-NPP	30.34260	74.09960	13:54:45	D	1.20
788	FAZILKA	ARNIWALA SHEIKH SUBANPUR	S-NPP	30.35230	74.11510	13:54:45	D	3.40
789	FAZILKA	ARNIWALA SHEIKH SUBANPUR	S-NPP	30.35290	74.12060	13:54:45	D	3.40

790	FAZILKA	ARNIWALA SHEIKH SUBANPUR	S-NPP	30.37420	74.13430	13:54:45	D	27.90
791	FAZILKA	ARNIWALA SHEIKH SUBANPUR	S-NPP	30.39220	74.15420	13:54:45	D	7.30
792	FAZILKA	ARNIWALA SHEIKH SUBANPUR	S-NPP	30.40250	74.14130	13:54:45	D	6.80
793	FAZILKA	ARNIWALA SHEIKH SUBANPUR	S-NPP	30.40320	74.13910	13:54:45	D	3.40
794	FAZILKA	ARNIWALA SHEIKH SUBANPUR	S-NPP	30.40320	74.14690	13:54:45	D	6.80
795	FAZILKA	ARNIWALA SHEIKH SUBANPUR	S-NPP	30.40450	74.15020	13:54:45	D	18.80
796	FAZILKA	ARNIWALA SHEIKH SUBANPUR	S-NPP	30.41880	74.17860	13:54:45	D	5.00
797	FAZILKA	ARNIWALA SHEIKH SUBANPUR	S-NPP	30.42250	74.17020	13:54:45	D	12.50
798	FAZILKA	ARNIWALA SHEIKH SUBANPUR	S-NPP	30.43350	74.16280	13:54:45	D	6.60
799	FAZILKA	ARNIWALA SHEIKH SUBANPUR	S-NPP	30.45150	74.18290	13:54:45	D	27.50
800	FAZILKA	ARNIWALA SHEIKH SUBANPUR	S-NPP	30.45290	74.15990	13:54:45	D	11.70
801	FAZILKA	ARNIWALA SHEIKH SUBANPUR	AQUA	30.44500	74.10700	14:25:01	D	84.50
802	FAZILKA	FAZILKA	S-NPP	30.32470	74.07990	13:54:45	D	8.70
803	FAZILKA	FAZILKA	S-NPP	30.32850	74.07930	13:54:45	D	8.70
804	FAZILKA	FAZILKA	S-NPP	30.35810	74.06370	13:54:45	D	6.40
805	FAZILKA	FAZILKA	S-NPP	30.36130	74.09120	13:54:45	D	9.70
806	FAZILKA	FAZILKA	S-NPP	30.37600	74.01630	13:54:45	D	21.00
807	FAZILKA	FAZILKA	S-NPP	30.37780	73.94720	13:54:45	D	4.70
808	FAZILKA	FAZILKA	S-NPP	30.37980	73.94910	13:54:45	D	4.60
809	FAZILKA	FAZILKA	S-NPP	30.38040	73.92140	13:54:45	D	15.10
810	FAZILKA	FAZILKA	S-NPP	30.38180	73.99870	13:54:45	D	5.20
811	FAZILKA	FAZILKA	S-NPP	30.38190	74.09930	13:54:45	D	5.60
812	FAZILKA	FAZILKA	S-NPP	30.38300	73.92420	13:54:45	D	12.80
813	FAZILKA	FAZILKA	S-NPP	30.38330	73.99620	13:54:45	D	2.60
814	FAZILKA	FAZILKA	S-NPP	30.38570	74.06510	13:54:45	D	5.70
815	FAZILKA	FAZILKA	S-NPP	30.38620	73.97030	13:54:45	D	4.60
816	FAZILKA	FAZILKA	S-NPP	30.39000	73.96970	13:54:45	D	12.90
817	FAZILKA	FAZILKA	S-NPP	30.39040	73.98960	13:54:45	D	8.80
818	FAZILKA	FAZILKA	S-NPP	30.39260	73.99150	13:54:45	D	6.80
819	FAZILKA	FAZILKA	S-NPP	30.39840	74.00730	13:54:45	D	9.20
820	FAZILKA	FAZILKA	S-NPP	30.39990	74.00480	13:54:45	D	24.00
821	FAZILKA	FAZILKA	S-NPP	30.40370	74.00420	13:54:45	D	24.00
822	FAZILKA	FAZILKA	S-NPP	30.41120	74.07020	13:54:45	D	13.10

823	FAZILKA	FAZILKA	S-NPP	30.41920	73.96850	13:54:45	D	5.30
824	FAZILKA	FAZILKA	S-NPP	30.42540	74.05680	13:54:45	D	7.60
825	FAZILKA	FAZILKA	S-NPP	30.42860	74.08440	13:54:45	D	6.90
826	FAZILKA	FAZILKA	S-NPP	30.42880	73.98370	13:54:45	D	58.30
827	FAZILKA	FAZILKA	S-NPP	30.43190	74.04460	13:54:45	D	8.60
828	FAZILKA	FAZILKA	S-NPP	30.43320	73.98860	13:54:45	D	58.30
829	FAZILKA	FAZILKA	S-NPP	30.43630	74.08330	13:54:45	D	10.30
830	FAZILKA	FAZILKA	S-NPP	30.43690	74.08880	13:54:45	D	10.30
831	FAZILKA	FAZILKA	S-NPP	30.43890	74.07160	13:54:45	D	3.80
832	FAZILKA	FAZILKA	S-NPP	30.43900	74.00440	13:54:45	D	3.60
833	FAZILKA	FAZILKA	S-NPP	30.43960	74.04350	13:54:45	D	57.50
834	FAZILKA	FAZILKA	S-NPP	30.44080	74.08820	13:54:45	D	110.00
835	FAZILKA	FAZILKA	S-NPP	30.44140	74.09380	13:54:45	D	67.40
836	FAZILKA	FAZILKA	S-NPP	30.44280	74.03740	13:54:45	D	2.90
837	FAZILKA	FAZILKA	S-NPP	30.44450	74.15550	13:54:45	D	15.10
838	FAZILKA	FAZILKA	S-NPP	30.44730	73.97530	13:54:45	D	3.50
839	FAZILKA	FAZILKA	S-NPP	30.45750	74.06320	13:54:45	D	6.80
840	FAZILKA	FAZILKA	S-NPP	30.46260	74.14140	13:54:45	D	35.20
841	FAZILKA	FAZILKA	S-NPP	30.46390	74.05100	13:54:45	D	3.80
842	FAZILKA	FAZILKA	S-NPP	30.46390	74.11860	13:54:45	D	4.80
843	FAZILKA	FAZILKA	S-NPP	30.46650	74.10690	13:54:45	D	3.00
844	FAZILKA	FAZILKA	S-NPP	30.46780	74.01680	13:54:45	D	2.90
845	FAZILKA	FAZILKA	S-NPP	30.46910	74.12910	13:54:45	D	15.10
846	FAZILKA	FAZILKA	S-NPP	30.47420	73.93790	13:54:45	D	24.00
847	FAZILKA	FAZILKA	S-NPP	30.47420	74.07190	13:54:45	D	3.20
848	FAZILKA	FAZILKA	S-NPP	30.47800	73.93730	13:54:45	D	11.40
849	FAZILKA	FAZILKA	S-NPP	30.47810	74.00410	13:54:45	D	5.50
850	FAZILKA	FAZILKA	S-NPP	30.48640	74.00840	13:54:45	D	6.00
851	FAZILKA	FAZILKA	S-NPP	30.48900	74.03030	13:54:45	D	4.20
852	FAZILKA	FAZILKA	S-NPP	30.48970	74.06950	13:54:45	D	1.80
853	FAZILKA	FAZILKA	S-NPP	30.49210	73.99080	13:54:45	D	5.00
854	FAZILKA	FAZILKA	S-NPP	30.49310	73.98790	13:54:45	D	6.20
855	FAZILKA	FAZILKA	S-NPP	30.49370	73.99340	13:54:45	D	6.20

856	FAZILKA	FAZILKA	S-NPP	30.49600	73.99020	13:54:45	D	5.00
857	FAZILKA	FAZILKA	S-NPP	30.49980	73.98960	13:54:45	D	5.20
858	FAZILKA	FAZILKA	S-NPP	30.50080	73.98670	13:54:45	D	5.40
859	FAZILKA	FAZILKA	S-NPP	30.51660	74.05720	13:54:45	D	6.90
860	FAZILKA	FAZILKA	S-NPP	30.52570	74.03330	13:54:45	D	3.80
861	FAZILKA	FAZILKA	AQUA	30.33800	73.91500	14:25:01	D	29.50
862	FAZILKA	FAZILKA	AQUA	30.36500	74.07000	14:25:01	D	29.20
863	FAZILKA	FAZILKA	AQUA	30.38300	73.96200	14:25:01	D	27.50
864	FAZILKA	FAZILKA	AQUA	30.38900	73.92800	14:25:01	D	36.10
865	FAZILKA	FAZILKA	AQUA	30.43500	73.97500	14:25:01	D	53.60
866	FAZILKA	FAZILKA	AQUA	30.44300	74.08000	14:25:01	D	49.40
867	FAZILKA	FAZILKA	AQUA	30.45000	74.00000	14:25:01	D	41.90
868	FAZILKA	FAZILKA	TERRA	30.45200	74.07700	11:06:14	D	4.20
869	FAZILKA	JALALABAD	S-NPP	30.43330	74.23130	13:54:45	D	3.40
870	FAZILKA	JALALABAD	S-NPP	30.43390	74.23690	13:54:45	D	3.40
871	FAZILKA	JALALABAD	S-NPP	30.46430	74.29560	13:54:45	D	3.80
872	FAZILKA	JALALABAD	S-NPP	30.47350	74.27120	13:54:45	D	5.90
873	FAZILKA	JALALABAD	S-NPP	30.47930	74.28760	13:54:45	D	5.50
874	FAZILKA	JALALABAD	S-NPP	30.48380	74.36230	13:54:45	D	15.40
875	FAZILKA	JALALABAD	S-NPP	30.48450	74.33310	13:54:45	D	2.90
876	FAZILKA	JALALABAD	S-NPP	30.48710	74.28650	13:54:45	D	7.20
877	FAZILKA	JALALABAD	S-NPP	30.48780	74.29210	13:54:45	D	12.00
878	FAZILKA	JALALABAD	S-NPP	30.49040	74.31490	13:54:45	D	3.20
879	FAZILKA	JALALABAD	S-NPP	30.49610	74.09110	13:54:45	D	3.40
880	FAZILKA	JALALABAD	S-NPP	30.49950	74.36000	13:54:45	D	3.80
881	FAZILKA	JALALABAD	S-NPP	30.50000	74.09050	13:54:45	D	3.40
882	FAZILKA	JALALABAD	S-NPP	30.50040	74.08780	13:54:45	D	2.90
883	FAZILKA	JALALABAD	S-NPP	30.50340	74.35940	13:54:45	D	13.00
884	FAZILKA	JALALABAD	S-NPP	30.50600	74.24330	13:54:45	D	23.00
885	FAZILKA	JALALABAD	S-NPP	30.50600	74.31250	13:54:45	D	8.50
886	FAZILKA	JALALABAD	S-NPP	30.50790	74.19150	13:54:45	D	3.00
887	FAZILKA	JALALABAD	S-NPP	30.50990	74.24280	13:54:45	D	23.00
888	FAZILKA	JALALABAD	S-NPP	30.51180	74.22520	13:54:45	D	26.00

889	FAZILKA	JALALABAD	S-NPP	30.51590	74.22780	13:54:45	D	29.70
890	FAZILKA	JALALABAD	S-NPP	30.51630	74.23030	13:54:45	D	17.00
891	FAZILKA	JALALABAD	S-NPP	30.51660	74.23350	13:54:45	D	6.50
892	FAZILKA	JALALABAD	S-NPP	30.51790	74.06830	13:54:45	D	4.50
893	FAZILKA	JALALABAD	S-NPP	30.51910	74.25610	13:54:45	D	3.80
894	FAZILKA	JALALABAD	S-NPP	30.52060	74.19850	13:54:45	D	5.00
895	FAZILKA	JALALABAD	S-NPP	30.52080	74.20100	13:54:45	D	3.90
896	FAZILKA	JALALABAD	S-NPP	30.52230	74.31590	13:54:45	D	6.10
897	FAZILKA	JALALABAD	S-NPP	30.52730	74.29530	13:54:45	D	7.30
898	FAZILKA	JALALABAD	S-NPP	30.52820	74.29770	13:54:45	D	4.50
899	FAZILKA	JALALABAD	S-NPP	30.53000	74.10600	13:54:45	D	3.90
900	FAZILKA	JALALABAD	S-NPP	30.53440	74.32320	13:54:45	D	51.10
901	FAZILKA	JALALABAD	S-NPP	30.53770	74.10480	13:54:45	D	5.00
902	FAZILKA	JALALABAD	S-NPP	30.55080	74.29180	13:54:45	D	6.50
903	FAZILKA	JALALABAD	S-NPP	30.55370	74.17630	13:54:45	D	5.50
904	FAZILKA	JALALABAD	S-NPP	30.55530	74.29690	13:54:45	D	9.50
905	FAZILKA	JALALABAD	S-NPP	30.55970	74.09010	13:54:45	D	12.80
906	FAZILKA	JALALABAD	S-NPP	30.56250	74.29000	13:54:45	D	4.30
907	FAZILKA	JALALABAD	S-NPP	30.56970	74.28320	13:54:45	D	69.50
908	FAZILKA	JALALABAD	S-NPP	30.57300	74.27690	13:54:45	D	11.40
909	FAZILKA	JALALABAD	S-NPP	30.57320	74.10510	13:54:45	D	2.40
910	FAZILKA	JALALABAD	S-NPP	30.57560	74.29970	13:54:45	D	2.00
911	FAZILKA	JALALABAD	S-NPP	30.57830	74.14980	13:54:45	D	3.10
912	FAZILKA	JALALABAD	S-NPP	30.59260	74.17050	13:54:45	D	3.50
913	FAZILKA	JALALABAD	S-NPP	30.59640	74.20420	13:54:45	D	9.40
914	FAZILKA	JALALABAD	S-NPP	30.60030	74.20360	13:54:45	D	5.90
915	FAZILKA	JALALABAD	S-NPP	30.60740	74.12830	13:54:45	D	5.70
916	FAZILKA	JALALABAD	S-NPP	30.60870	74.10540	13:54:45	D	12.20
917	FAZILKA	JALALABAD	S-NPP	30.60990	74.10870	13:54:45	D	9.70
918	FAZILKA	JALALABAD	S-NPP	30.62030	74.13780	13:54:45	D	5.30
919	FAZILKA	JALALABAD	S-NPP	30.62080	74.13550	13:54:45	D	8.30
920	FAZILKA	JALALABAD	S-NPP	30.62100	74.14330	13:54:45	D	5.30
921	FAZILKA	JALALABAD	S-NPP	30.62140	74.14120	13:54:45	D	12.50

922	FAZILKA	JALALABAD	S-NPP	30.62170	74.18330	13:54:45	D	3.70
923	FAZILKA	JALALABAD	S-NPP	30.62190	74.18110	13:54:45	D	4.80
924	FAZILKA	JALALABAD	S-NPP	30.62420	74.13720	13:54:45	D	10.00
925	FAZILKA	JALALABAD	S-NPP	30.62490	74.14280	13:54:45	D	10.00
926	FAZILKA	JALALABAD	S-NPP	30.62530	74.14060	13:54:45	D	12.50
927	FAZILKA	JALALABAD	S-NPP	30.62630	74.18830	13:54:45	D	3.70
928	FAZILKA	JALALABAD	S-NPP	30.63020	74.18770	13:54:45	D	3.70
929	FAZILKA	JALALABAD	S-NPP	30.63030	74.18560	13:54:45	D	6.10
930	FAZILKA	JALALABAD	S-NPP	30.64380	74.23530	13:54:45	D	16.50
931	FAZILKA	JALALABAD	S-NPP	30.64390	74.20080	13:54:45	D	4.70
932	FAZILKA	JALALABAD	AQUA	30.51200	74.23600	14:25:01	D	28.10
933	FAZILKA	JALALABAD	AQUA	30.51400	74.26300	14:25:01	D	89.00
934	FAZILKA	JALALABAD	AQUA	30.51800	74.25700	14:25:01	D	99.50
935	FAZILKA	JALALABAD	AQUA	30.55100	74.30900	14:25:01	D	25.80
936	FAZILKA	JALALABAD	AQUA	30.56300	74.11600	14:25:01	D	18.20
937	FAZILKA	JALALABAD	AQUA	30.59100	74.27700	14:25:01	D	48.80
938	FAZILKA	KHUIAN SARWAR	S-NPP	30.13310	74.14080	13:54:45	D	3.10
939	FAZILKA	KHUIAN SARWAR	S-NPP	30.19890	73.98400	13:54:45	D	4.60
940	FAZILKA	KHUIAN SARWAR	S-NPP	30.20070	74.03350	13:54:45	D	5.60
941	FAZILKA	KHUIAN SARWAR	S-NPP	30.20280	73.98340	13:54:45	D	4.60
942	FAZILKA	KHUIAN SARWAR	S-NPP	30.20960	74.07660	13:54:45	D	5.00
943	FAZILKA	KHUIAN SARWAR	S-NPP	30.22690	74.05730	13:54:45	D	5.30
944	FAZILKA	KHUIAN SARWAR	S-NPP	30.23140	74.06220	13:54:45	D	7.10
945	FAZILKA	KHUIAN SARWAR	S-NPP	30.24300	73.99380	13:54:45	D	5.80
946	FAZILKA	KHUIAN SARWAR	S-NPP	30.26210	73.99090	13:54:45	D	4.10
947	FAZILKA	KHUIAN SARWAR	S-NPP	30.26660	74.02900	13:54:45	D	7.80
948	FAZILKA	KHUIAN SARWAR	S-NPP	30.27260	73.96550	13:54:45	D	7.10
949	FAZILKA	KHUIAN SARWAR	S-NPP	30.27370	74.02240	13:54:45	D	5.30
950	FAZILKA	KHUIAN SARWAR	S-NPP	30.27490	73.96690	13:54:45	D	4.20
951	FAZILKA	KHUIAN SARWAR	S-NPP	30.28320	74.00430	13:54:45	D	22.40
952	FAZILKA	KHUIAN SARWAR	S-NPP	30.28340	73.95830	13:54:45	D	35.00
953	FAZILKA	KHUIAN SARWAR	S-NPP	30.28570	73.95970	13:54:45	D	19.60
954	FAZILKA	KHUIAN SARWAR	S-NPP	30.28650	74.03160	13:54:45	D	3.10

955	FAZILKA	KHUIAN SARWAR	S-NPP	30.28760	74.02970	13:54:45	D	6.70
956	FAZILKA	KHUIAN SARWAR	S-NPP	30.29030	74.03100	13:54:45	D	3.40
957	FAZILKA	KHUIAN SARWAR	S-NPP	30.33110	74.10140	13:54:45	D	6.20
958	FAZILKA	KHUIAN SARWAR	S-NPP	30.34650	74.03190	13:54:45	D	17.20
959	FAZILKA	KHUIAN SARWAR	AQUA	30.22100	74.01800	14:25:01	D	17.30
960	FAZILKA	KHUIAN SARWAR	AQUA	30.22400	74.04400	14:25:01	D	27.50
961	FAZILKA	KHUIAN SARWAR	AQUA	30.23100	74.03600	14:25:01	D	28.70
962	FAZILKA	KHUIAN SARWAR	AQUA	30.27000	74.00600	14:25:01	D	24.50
963	FAZILKA	KHUIAN SARWAR	AQUA	30.28800	73.97200	14:25:01	D	19.20
964	FAZILKA	KHUIAN SARWAR	AQUA	30.29500	73.97700	14:25:01	D	16.70
965	FIROZPUR	FIROZPUR	S-NPP	30.82670	74.52500	13:54:45	D	4.70
966	FIROZPUR	FIROZPUR	S-NPP	30.83800	74.58970	13:54:45	D	5.00
967	FIROZPUR	FIROZPUR	S-NPP	30.87450	74.59040	13:54:45	D	7.30
968	FIROZPUR	FIROZPUR	S-NPP	30.89910	74.65220	13:54:45	D	3.90
969	FIROZPUR	FIROZPUR	S-NPP	30.91460	74.57070	13:54:45	D	7.90
970	FIROZPUR	FIROZPUR	S-NPP	30.92270	74.53320	13:54:45	D	4.60
971	FIROZPUR	FIROZPUR	S-NPP	30.92470	74.55100	13:54:45	D	4.80
972	FIROZPUR	FIROZPUR	S-NPP	30.97380	74.51970	13:54:45	D	4.50
973	FIROZPUR	FIROZPUR	S-NPP	30.97520	74.51740	13:54:45	D	5.90
974	FIROZPUR	FIROZPUR	S-NPP	30.99400	74.61800	13:54:45	D	3.70
975	FIROZPUR	FIROZPUR	S-NPP	30.99660	74.72320	13:54:45	D	3.00
976	FIROZPUR	FIROZPUR	S-NPP	31.00400	74.64300	13:54:45	D	3.50
977	FIROZPUR	FIROZPUR	S-NPP	31.00460	74.64100	13:54:45	D	3.70
978	FIROZPUR	FIROZPUR	S-NPP	31.02120	74.71980	13:54:45	D	1.50
979	FIROZPUR	FIROZPUR	S-NPP	31.02800	74.66930	13:54:45	D	2.80
980	FIROZPUR	FIROZPUR	S-NPP	31.02940	74.68150	13:54:45	D	3.50
981	FIROZPUR	FIROZPUR	S-NPP	31.03220	74.55750	13:54:45	D	4.10
982	FIROZPUR	FIROZPUR	S-NPP	31.03270	74.63690	13:54:45	D	5.20
983	FIROZPUR	FIROZPUR	S-NPP	31.03810	74.76300	13:54:45	D	9.50
984	FIROZPUR	FIROZPUR	S-NPP	31.05060	74.80290	13:54:45	D	11.10
985	FIROZPUR	FIROZPUR	S-NPP	31.07080	74.80000	13:54:45	D	14.50
986	FIROZPUR	FIROZPUR	S-NPP	31.08300	74.76070	13:54:45	D	1.70
987	FIROZPUR	FIROZPUR	AQUA	30.82400	74.51700	14:25:01	D	19.70

988	FIROZPUR	GHALL KHURD	S-NPP	30.74550	74.90730	13:54:45	D	23.50
989	FIROZPUR	GHALL KHURD	S-NPP	30.74910	74.90260	13:54:45	D	23.50
990	FIROZPUR	GHALL KHURD	S-NPP	30.74950	74.90670	13:54:45	D	23.50
991	FIROZPUR	GHALL KHURD	S-NPP	30.77080	74.87450	13:54:45	D	3.60
992	FIROZPUR	GHALL KHURD	S-NPP	30.78020	74.84810	13:54:45	D	1.80
993	FIROZPUR	GHALL KHURD	S-NPP	30.78830	74.88450	13:54:45	D	4.40
994	FIROZPUR	GHALL KHURD	S-NPP	30.81260	74.80720	13:54:45	D	2.20
995	FIROZPUR	GHALL KHURD	S-NPP	30.81590	74.76130	13:54:45	D	13.50
996	FIROZPUR	GHALL KHURD	S-NPP	30.82770	74.87170	13:54:45	D	1.30
997	FIROZPUR	GHALL KHURD	S-NPP	30.83430	74.74210	13:54:45	D	4.60
998	FIROZPUR	GHALL KHURD	S-NPP	30.83660	74.91650	13:54:45	D	2.00
999	FIROZPUR	GHALL KHURD	S-NPP	30.83790	74.66280	13:54:45	D	13.00
1000	FIROZPUR	GHALL KHURD	S-NPP	30.84350	74.82770	13:54:45	D	22.30
1001	FIROZPUR	GHALL KHURD	S-NPP	30.84440	74.83590	13:54:45	D	6.30
1002	FIROZPUR	GHALL KHURD	S-NPP	30.84610	74.89000	13:54:45	D	17.50
1003	FIROZPUR	GHALL KHURD	S-NPP	30.84760	74.82710	13:54:45	D	22.30
1004	FIROZPUR	GHALL KHURD	S-NPP	30.84800	74.83120	13:54:45	D	6.30
1005	FIROZPUR	GHALL KHURD	S-NPP	30.87200	74.67620	13:54:45	D	7.80
1006	FIROZPUR	GHALL KHURD	S-NPP	30.87770	74.87710	13:54:45	D	5.00
1007	FIROZPUR	GHALL KHURD	S-NPP	30.87810	74.88120	13:54:45	D	5.00
1008	FIROZPUR	GHALL KHURD	S-NPP	30.88580	74.83830	13:54:45	D	1.30
1009	FIROZPUR	GHALL KHURD	S-NPP	30.91970	74.84650	13:54:45	D	1.80
1010	FIROZPUR	GHALL KHURD	S-NPP	30.92290	74.83760	13:54:45	D	4.60
1011	FIROZPUR	GHALL KHURD	S-NPP	30.92690	74.83710	13:54:45	D	3.50
1012	FIROZPUR	GHALL KHURD	S-NPP	30.94250	74.71450	13:54:45	D	3.10
1013	FIROZPUR	GHALL KHURD	S-NPP	30.94740	74.72210	13:54:45	D	2.50
1014	FIROZPUR	GHALL KHURD	S-NPP	30.94960	74.70520	13:54:45	D	92.30
1015	FIROZPUR	GHALL KHURD	S-NPP	30.96440	74.76510	13:54:45	D	10.60
1016	FIROZPUR	GHALL KHURD	AQUA	30.83000	74.82300	14:25:01	D	44.10
1017	FIROZPUR	GHALL KHURD	AQUA	30.83200	74.85300	14:25:01	D	20.30
1018	FIROZPUR	GHALL KHURD	AQUA	30.83400	74.84500	14:25:01	D	37.90
1019	FIROZPUR	GHALL KHURD	AQUA	30.86100	74.81200	14:25:01	D	28.50
1020	FIROZPUR	GURUHAR SAHAI	S-NPP	30.55650	74.34320	13:54:45	D	6.30

1021	FIROZPUR	GURUHAR SAHAI	S-NPP	30.57930	74.36900	13:54:45	D	8.20
1022	FIROZPUR	GURUHAR SAHAI	S-NPP	30.58270	74.32770	13:54:45	D	16.60
1023	FIROZPUR	GURUHAR SAHAI	S-NPP	30.58330	74.33340	13:54:45	D	16.60
1024	FIROZPUR	GURUHAR SAHAI	S-NPP	30.58400	74.30420	13:54:45	D	4.00
1025	FIROZPUR	GURUHAR SAHAI	S-NPP	30.59050	74.32650	13:54:45	D	22.60
1026	FIROZPUR	GURUHAR SAHAI	S-NPP	30.59120	74.29730	13:54:45	D	11.40
1027	FIROZPUR	GURUHAR SAHAI	S-NPP	30.59240	74.37870	13:54:45	D	5.30
1028	FIROZPUR	GURUHAR SAHAI	S-NPP	30.59380	74.28530	13:54:45	D	8.20
1029	FIROZPUR	GURUHAR SAHAI	S-NPP	30.59770	74.35460	13:54:45	D	1.60
1030	FIROZPUR	GURUHAR SAHAI	S-NPP	30.59900	74.40120	13:54:45	D	27.90
1031	FIROZPUR	GURUHAR SAHAI	S-NPP	30.59960	74.40700	13:54:45	D	18.10
1032	FIROZPUR	GURUHAR SAHAI	S-NPP	30.59970	74.30190	13:54:45	D	3.00
1033	FIROZPUR	GURUHAR SAHAI	S-NPP	30.60290	74.36550	13:54:45	D	28.40
1034	FIROZPUR	GURUHAR SAHAI	S-NPP	30.60680	74.36490	13:54:45	D	28.40
1035	FIROZPUR	GURUHAR SAHAI	S-NPP	30.60690	74.32990	13:54:45	D	21.90
1036	FIROZPUR	GURUHAR SAHAI	S-NPP	30.60880	74.38220	13:54:45	D	3.90
1037	FIROZPUR	GURUHAR SAHAI	S-NPP	30.61080	74.36430	13:54:45	D	3.70
1038	FIROZPUR	GURUHAR SAHAI	S-NPP	30.61470	74.29380	13:54:45	D	1.80
1039	FIROZPUR	GURUHAR SAHAI	S-NPP	30.61470	74.39890	13:54:45	D	4.50
1040	FIROZPUR	GURUHAR SAHAI	S-NPP	30.61540	74.36950	13:54:45	D	9.00
1041	FIROZPUR	GURUHAR SAHAI	S-NPP	30.61660	74.27620	13:54:45	D	18.30
1042	FIROZPUR	GURUHAR SAHAI	S-NPP	30.62050	74.27560	13:54:45	D	18.30
1043	FIROZPUR	GURUHAR SAHAI	S-NPP	30.62800	74.27240	13:54:45	D	10.70
1044	FIROZPUR	GURUHAR SAHAI	S-NPP	30.63360	74.28520	13:54:45	D	3.00
1045	FIROZPUR	GURUHAR SAHAI	S-NPP	30.63360	74.32010	13:54:45	D	2.50
1046	FIROZPUR	GURUHAR SAHAI	S-NPP	30.63370	74.32390	13:54:45	D	3.20
1047	FIROZPUR	GURUHAR SAHAI	S-NPP	30.63380	74.28900	13:54:45	D	2.60
1048	FIROZPUR	GURUHAR SAHAI	S-NPP	30.63510	74.30040	13:54:45	D	2.10
1049	FIROZPUR	GURUHAR SAHAI	S-NPP	30.63690	74.31760	13:54:45	D	5.10
1050	FIROZPUR	GURUHAR SAHAI	S-NPP	30.63760	74.31950	13:54:45	D	6.40
1051	FIROZPUR	GURUHAR SAHAI	S-NPP	30.64140	74.35780	13:54:45	D	5.30
1052	FIROZPUR	GURUHAR SAHAI	S-NPP	30.64220	74.35960	13:54:45	D	3.80
1053	FIROZPUR	GURUHAR SAHAI	S-NPP	30.64500	74.24670	13:54:45	D	5.10

1054	FIROZPUR	GURUHAR SAHAI	S-NPP	30.64560	74.43370	13:54:45	D	15.60
1055	FIROZPUR	GURUHAR SAHAI	S-NPP	30.64690	74.26380	13:54:45	D	2.20
1056	FIROZPUR	GURUHAR SAHAI	S-NPP	30.65580	74.34390	13:54:45	D	12.30
1057	FIROZPUR	GURUHAR SAHAI	S-NPP	30.65800	74.25630	13:54:45	D	9.80
1058	FIROZPUR	GURUHAR SAHAI	S-NPP	30.65870	74.26200	13:54:45	D	5.70
1059	FIROZPUR	GURUHAR SAHAI	S-NPP	30.66760	74.34220	13:54:45	D	3.30
1060	FIROZPUR	GURUHAR SAHAI	S-NPP	30.66780	74.27230	13:54:45	D	10.00
1061	FIROZPUR	GURUHAR SAHAI	S-NPP	30.66950	74.35950	13:54:45	D	3.90
1062	FIROZPUR	GURUHAR SAHAI	S-NPP	30.67210	74.34740	13:54:45	D	3.30
1063	FIROZPUR	GURUHAR SAHAI	S-NPP	30.68310	74.41040	13:54:45	D	4.30
1064	FIROZPUR	GURUHAR SAHAI	S-NPP	30.68540	74.21760	13:54:45	D	3.30
1065	FIROZPUR	GURUHAR SAHAI	S-NPP	30.68790	74.31000	13:54:45	D	5.60
1066	FIROZPUR	GURUHAR SAHAI	S-NPP	30.68920	74.35660	13:54:45	D	2.10
1067	FIROZPUR	GURUHAR SAHAI	S-NPP	30.68980	74.36230	13:54:45	D	3.10
1068	FIROZPUR	GURUHAR SAHAI	S-NPP	30.69640	74.34960	13:54:45	D	6.20
1069	FIROZPUR	GURUHAR SAHAI	S-NPP	30.69840	74.29680	13:54:45	D	9.40
1070	FIROZPUR	GURUHAR SAHAI	S-NPP	30.70230	74.26130	13:54:45	D	3.70
1071	FIROZPUR	GURUHAR SAHAI	S-NPP	30.71270	74.31790	13:54:45	D	2.40
1072	FIROZPUR	GURUHAR SAHAI	S-NPP	30.71470	74.30010	13:54:45	D	6.60
1073	FIROZPUR	GURUHAR SAHAI	S-NPP	30.71540	74.30590	13:54:45	D	6.60
1074	FIROZPUR	GURUHAR SAHAI	S-NPP	30.72190	74.46980	13:54:45	D	11.10
1075	FIROZPUR	GURUHAR SAHAI	S-NPP	30.72450	74.45750	13:54:45	D	1.70
1076	FIROZPUR	GURUHAR SAHAI	S-NPP	30.72580	74.46920	13:54:45	D	11.10
1077	FIROZPUR	GURUHAR SAHAI	S-NPP	30.73370	74.32650	13:54:45	D	6.80
1078	FIROZPUR	GURUHAR SAHAI	S-NPP	30.74230	74.40160	13:54:45	D	8.90
1079	FIROZPUR	GURUHAR SAHAI	S-NPP	30.76680	74.45600	13:54:45	D	15.70
1080	FIROZPUR	GURUHAR SAHAI	S-NPP	30.76870	74.45700	13:54:45	D	18.90
1081	FIROZPUR	GURUHAR SAHAI	AQUA	30.65000	74.23600	14:25:01	D	72.60
1082	FIROZPUR	GURUHAR SAHAI	AQUA	30.66600	74.43100	14:25:01	D	151.60
1083	FIROZPUR	GURUHAR SAHAI	AQUA	30.67600	74.37300	14:25:01	D	148.10
1084	FIROZPUR	GURUHAR SAHAI	AQUA	30.67900	74.36800	14:25:01	D	84.70
1085	FIROZPUR	GURUHAR SAHAI	AQUA	30.70300	74.30900	14:25:01	D	59.00
1086	FIROZPUR	GURUHAR SAHAI	AQUA	30.71300	74.31300	14:25:01	D	69.90

1087	FIROZPUR	MAKHU	S-NPP	31.03450	75.00410	13:54:45	D	38.40
1088	FIROZPUR	MAKHU	S-NPP	31.03590	75.00340	13:54:45	D	33.60
1089	FIROZPUR	MAKHU	S-NPP	31.03870	74.84650	13:54:45	D	2.50
1090	FIROZPUR	MAKHU	S-NPP	31.04180	75.01970	13:54:45	D	3.40
1091	FIROZPUR	MAKHU	S-NPP	31.05140	74.84890	13:54:45	D	13.00
1092	FIROZPUR	MAKHU	S-NPP	31.05580	75.04830	13:54:45	D	3.70
1093	FIROZPUR	MAKHU	S-NPP	31.05620	75.05260	13:54:45	D	3.70
1094	FIROZPUR	MAKHU	S-NPP	31.05990	75.04780	13:54:45	D	3.70
1095	FIROZPUR	MAKHU	S-NPP	31.06030	75.05200	13:54:45	D	3.70
1096	FIROZPUR	MAKHU	S-NPP	31.06210	75.06910	13:54:45	D	4.50
1097	FIROZPUR	MAKHU	S-NPP	31.06300	74.88090	13:54:45	D	6.30
1098	FIROZPUR	MAKHU	S-NPP	31.06380	74.92740	13:54:45	D	3.40
1099	FIROZPUR	MAKHU	S-NPP	31.06570	74.90590	13:54:45	D	3.60
1100	FIROZPUR	MAKHU	S-NPP	31.06610	74.91010	13:54:45	D	5.40
1101	FIROZPUR	MAKHU	S-NPP	31.06620	74.87200	13:54:45	D	8.40
1102	FIROZPUR	MAKHU	S-NPP	31.06710	74.88040	13:54:45	D	6.30
1103	FIROZPUR	MAKHU	S-NPP	31.06790	74.92680	13:54:45	D	6.50
1104	FIROZPUR	MAKHU	S-NPP	31.06980	74.90530	13:54:45	D	3.60
1105	FIROZPUR	MAKHU	S-NPP	31.07020	74.90950	13:54:45	D	5.40
1106	FIROZPUR	MAKHU	S-NPP	31.07300	75.09350	13:54:45	D	23.90
1107	FIROZPUR	MAKHU	S-NPP	31.07320	75.01580	13:54:45	D	7.60
1108	FIROZPUR	MAKHU	S-NPP	31.07360	75.02000	13:54:45	D	8.30
1109	FIROZPUR	MAKHU	S-NPP	31.07610	74.88750	13:54:45	D	36.30
1110	FIROZPUR	MAKHU	S-NPP	31.07800	75.10150	13:54:45	D	13.40
1111	FIROZPUR	MAKHU	S-NPP	31.07920	74.95500	13:54:45	D	5.40
1112	FIROZPUR	MAKHU	S-NPP	31.07970	74.92090	13:54:45	D	11.70
1113	FIROZPUR	MAKHU	S-NPP	31.08020	74.88690	13:54:45	D	5.20
1114	FIROZPUR	MAKHU	S-NPP	31.08020	74.92510	13:54:45	D	10.00
1115	FIROZPUR	MAKHU	S-NPP	31.08200	74.86560	13:54:45	D	5.10
1116	FIROZPUR	MAKHU	S-NPP	31.08730	74.99230	13:54:45	D	8.50
1117	FIROZPUR	MAKHU	S-NPP	31.08870	74.96640	13:54:45	D	71.00
1118	FIROZPUR	MAKHU	S-NPP	31.09050	74.98330	13:54:45	D	3.30
1119	FIROZPUR	MAKHU	S-NPP	31.09740	74.96950	13:54:45	D	9.20

1120	FIROZPUR	MAKHU	S-NPP	31.09920	74.87160	13:54:45	D	5.60
1121	FIROZPUR	MAKHU	S-NPP	31.11180	74.83600	13:54:45	D	10.90
1122	FIROZPUR	MAKHU	S-NPP	31.11410	74.81890	13:54:45	D	13.60
1123	FIROZPUR	MAKHU	S-NPP	31.12720	74.86340	13:54:45	D	5.50
1124	FIROZPUR	MAKHU	S-NPP	31.12720	74.86400	13:54:45	D	6.70
1125	FIROZPUR	MAKHU	S-NPP	31.12770	74.90560	13:54:45	D	3.20
1126	FIROZPUR	MAKHU	S-NPP	31.13180	74.82960	13:54:45	D	7.30
1127	FIROZPUR	MAKHU	AQUA	31.11500	75.01900	14:25:01	D	33.00
1128	FIROZPUR	MAKHU	AQUA	31.11700	75.02400	14:25:01	D	38.60
1129	FIROZPUR	MAKHU	AQUA	31.13100	74.82900	14:25:01	D	20.90
1130	FIROZPUR	MAMDOT	S-NPP	30.75940	74.41090	13:54:45	D	3.10
1131	FIROZPUR	MAMDOT	S-NPP	30.76900	74.40230	13:54:45	D	4.90
1132	FIROZPUR	MAMDOT	S-NPP	30.79530	74.35120	13:54:45	D	7.50
1133	FIROZPUR	MAMDOT	S-NPP	30.79600	74.35700	13:54:45	D	7.50
1134	FIROZPUR	MAMDOT	S-NPP	30.79710	74.43960	13:54:45	D	5.50
1135	FIROZPUR	MAMDOT	S-NPP	30.80160	74.51660	13:54:45	D	5.70
1136	FIROZPUR	MAMDOT	S-NPP	30.81830	74.37730	13:54:45	D	3.80
1137	FIROZPUR	MAMDOT	S-NPP	30.82290	74.38250	13:54:45	D	4.80
1138	FIROZPUR	MAMDOT	S-NPP	30.82810	74.35810	13:54:45	D	5.00
1139	FIROZPUR	MAMDOT	S-NPP	30.83140	74.45840	13:54:45	D	3.00
1140	FIROZPUR	MAMDOT	S-NPP	30.83270	74.32800	13:54:45	D	18.80
1141	FIROZPUR	MAMDOT	S-NPP	30.84070	74.43320	13:54:45	D	39.60
1142	FIROZPUR	MAMDOT	S-NPP	30.88230	74.48080	13:54:45	D	5.20
1143	FIROZPUR	MAMDOT	S-NPP	30.88440	74.47860	13:54:45	D	10.10
1144	FIROZPUR	MAMDOT	S-NPP	30.89950	74.50640	13:54:45	D	7.70
1145	FIROZPUR	MAMDOT	S-NPP	30.89970	74.47040	13:54:45	D	2.50
1146	FIROZPUR	MAMDOT	S-NPP	30.90350	74.50580	13:54:45	D	7.70
1147	FIROZPUR	MAMDOT	AQUA	30.81800	74.49700	14:25:01	D	75.20
1148	FIROZPUR	MAMDOT	AQUA	30.82200	74.48900	14:25:01	D	35.60
1149	FIROZPUR	ZIRA	S-NPP	30.89850	74.95410	13:54:45	D	47.70
1150	FIROZPUR	ZIRA	S-NPP	30.90350	75.00010	13:54:45	D	7.90
1151	FIROZPUR	ZIRA	S-NPP	30.90620	74.94880	13:54:45	D	8.80
1152	FIROZPUR	ZIRA	S-NPP	30.90940	75.01630	13:54:45	D	1.60

1153	FIROZPUR	ZIRA	S-NPP	30.91030	74.94820	13:54:45	D	8.80
1154	FIROZPUR	ZIRA	S-NPP	30.91070	74.95240	13:54:45	D	8.80
1155	FIROZPUR	ZIRA	S-NPP	30.91350	75.01570	13:54:45	D	3.40
1156	FIROZPUR	ZIRA	S-NPP	30.91560	74.84710	13:54:45	D	2.80
1157	FIROZPUR	ZIRA	S-NPP	30.92610	74.94660	13:54:45	D	3.30
1158	FIROZPUR	ZIRA	S-NPP	30.92650	74.95080	13:54:45	D	3.30
1159	FIROZPUR	ZIRA	S-NPP	30.92700	74.95010	13:54:45	D	7.00
1160	FIROZPUR	ZIRA	S-NPP	30.93300	75.01370	13:54:45	D	7.60
1161	FIROZPUR	ZIRA	S-NPP	30.93440	75.01710	13:54:45	D	8.90
1162	FIROZPUR	ZIRA	S-NPP	30.94590	74.82180	13:54:45	D	4.70
1163	FIROZPUR	ZIRA	S-NPP	30.94620	75.02040	13:54:45	D	10.10
1164	FIROZPUR	ZIRA	S-NPP	30.95840	75.05730	13:54:45	D	3.90
1165	FIROZPUR	ZIRA	S-NPP	30.96110	75.04400	13:54:45	D	4.60
1166	FIROZPUR	ZIRA	S-NPP	30.96190	75.09120	13:54:45	D	2.30
1167	FIROZPUR	ZIRA	S-NPP	30.96530	75.04340	13:54:45	D	13.40
1168	FIROZPUR	ZIRA	S-NPP	30.96580	75.00910	13:54:45	D	9.40
1169	FIROZPUR	ZIRA	S-NPP	30.97710	75.03740	13:54:45	D	5.40
1170	FIROZPUR	ZIRA	S-NPP	30.97750	75.08040	13:54:45	D	3.20
1171	FIROZPUR	ZIRA	S-NPP	30.98310	75.01520	13:54:45	D	3.60
1172	FIROZPUR	ZIRA	S-NPP	30.99720	75.03030	13:54:45	D	53.10
1173	FIROZPUR	ZIRA	S-NPP	31.00400	74.86380	13:54:45	D	4.30
1174	FIROZPUR	ZIRA	S-NPP	31.00440	74.86790	13:54:45	D	3.60
1175	FIROZPUR	ZIRA	S-NPP	31.00670	75.08060	13:54:45	D	2.30
1176	FIROZPUR	ZIRA	S-NPP	31.00710	74.85490	13:54:45	D	2.30
1177	FIROZPUR	ZIRA	S-NPP	31.01260	74.90470	13:54:45	D	2.60
1178	FIROZPUR	ZIRA	S-NPP	31.02220	75.06980	13:54:45	D	3.90
1179	FIROZPUR	ZIRA	S-NPP	31.03220	74.96980	13:54:45	D	5.80
1180	FIROZPUR	ZIRA	S-NPP	31.03330	74.87250	13:54:45	D	4.80
1181	FIROZPUR	ZIRA	S-NPP	31.03470	74.96560	13:54:45	D	5.80
1182	FIROZPUR	ZIRA	S-NPP	31.03860	74.88440	13:54:45	D	2.90
1183	FIROZPUR	ZIRA	S-NPP	31.03910	74.88860	13:54:45	D	1.30
1184	FIROZPUR	ZIRA	S-NPP	31.04030	74.93920	13:54:45	D	16.70
1185	FIROZPUR	ZIRA	S-NPP	31.04380	74.97280	13:54:45	D	15.10

1186	FIROZPUR	ZIRA	S-NPP	31.04420	74.97700	13:54:45	D	15.10
1187	FIROZPUR	ZIRA	TERRA	30.98500	75.05000	11:06:14	D	10.80
1188	FIROZPUR	ZIRA	TERRA	30.98700	75.04000	11:06:14	D	4.60
1189	FIROZPUR	ZIRA	AQUA	31.00200	75.10600	14:25:01	D	78.40
1190	FIROZPUR	ZIRA	TERRA	31.00800	74.82600	11:06:14	D	5.70
1191	GURDASPUR	GURDASPUR	S-NPP	32.03310	75.30600	13:54:45	D	4.00
1192	GURDASPUR	GURDASPUR	S-NPP	32.03320	75.30460	13:54:45	D	4.70
1193	HOSHIARPUR	GARH SHANKAR	S-NPP	31.19300	76.16070	13:54:45	D	2.00
1194	HOSHIARPUR	HOSHIARPUR-2	S-NPP	31.36820	75.81400	13:54:45	D	1.30
1195	HOSHIARPUR	MUKERIAN	S-NPP	31.90370	75.58380	13:54:45	D	2.20
1196	HOSHIARPUR	TANDA	S-NPP	31.63440	75.62570	13:54:45	D	3.10
1197	HOSHIARPUR	TANDA	S-NPP	31.70290	75.61650	13:54:45	D	2.20
1198	JALANDHAR	LOHIAN	S-NPP	31.12700	75.12940	13:54:45	D	3.40
1199	JALANDHAR	LOHIAN	S-NPP	31.12750	75.13380	13:54:45	D	4.30
1200	JALANDHAR	MEHATPUR	S-NPP	30.97780	75.49560	13:54:45	D	7.50
1201	JALANDHAR	MEHATPUR	S-NPP	30.97790	75.49680	13:54:45	D	8.10
1202	JALANDHAR	MEHATPUR	S-NPP	30.99330	75.52200	13:54:45	D	4.70
1203	JALANDHAR	MEHATPUR	S-NPP	31.01360	75.46920	13:54:45	D	3.40
1204	JALANDHAR	MEHATPUR	S-NPP	31.05850	75.44950	13:54:45	D	12.50
1205	JALANDHAR	MEHATPUR	S-NPP	31.06170	75.43990	13:54:45	D	7.90
1206	JALANDHAR	MEHATPUR	S-NPP	31.06930	75.51170	13:54:45	D	4.00
1207	JALANDHAR	MEHATPUR	S-NPP	31.07670	75.46050	13:54:45	D	5.20
1208	JALANDHAR	MEHATPUR	S-NPP	31.08000	75.45200	13:54:45	D	3.70
1209	JALANDHAR	MEHATPUR	S-NPP	31.10390	75.43510	13:54:45	D	3.90
1210	JALANDHAR	NAKODAR	S-NPP	31.05430	75.45000	13:54:45	D	2.80
1211	JALANDHAR	NAKODAR	S-NPP	31.12320	75.54200	13:54:45	D	2.00
1212	JALANDHAR	NAKODAR	S-NPP	31.17870	75.58070	13:54:45	D	9.00
1213	JALANDHAR	NAKODAR	S-NPP	31.17920	75.58530	13:54:45	D	6.70
1214	JALANDHAR	NAKODAR	S-NPP	31.18250	75.53410	13:54:45	D	4.40
1215	JALANDHAR	NAKODAR	S-NPP	31.19930	75.53320	13:54:45	D	2.40
1216	JALANDHAR	NAKODAR	TERRA	31.09900	75.52100	11:06:14	D	12.50
1217	JALANDHAR	NUR MAHAL	S-NPP	30.99770	75.69700	13:54:45	D	10.60
1218	JALANDHAR	NUR MAHAL	S-NPP	30.99880	75.69540	13:54:45	D	8.20

1219	JALANDHAR	NUR MAHAL	S-NPP	31.00850	75.58880	13:54:45	D	3.10
1220	JALANDHAR	NUR MAHAL	S-NPP	31.01280	75.58820	13:54:45	D	5.20
1221	JALANDHAR	NUR MAHAL	S-NPP	31.01660	75.58310	13:54:45	D	39.00
1222	JALANDHAR	NUR MAHAL	S-NPP	31.03090	75.68310	13:54:45	D	1.80
1223	JALANDHAR	NUR MAHAL	S-NPP	31.05230	75.59660	13:54:45	D	5.70
1224	JALANDHAR	NUR MAHAL	S-NPP	31.05650	75.67970	13:54:45	D	2.20
1225	JALANDHAR	PHILLAUR	S-NPP	31.04760	75.85080	13:54:45	D	2.60
1226	JALANDHAR	PHILLAUR	S-NPP	31.10020	75.81050	13:54:45	D	5.90
1227	JALANDHAR	PHILLAUR	S-NPP	31.13830	75.86900	13:54:45	D	2.80
1228	JALANDHAR	PHILLAUR	S-NPP	31.14170	75.85890	13:54:45	D	2.40
1229	JALANDHAR	PHILLAUR	S-NPP	31.16720	75.80780	13:54:45	D	6.40
1230	JALANDHAR	PHILLAUR	S-NPP	31.16770	75.81250	13:54:45	D	10.50
1231	JALANDHAR	RURKA KALAN	S-NPP	31.10400	75.76260	13:54:45	D	10.30
1232	JALANDHAR	RURKA KALAN	S-NPP	31.14610	75.64080	13:54:45	D	2.30
1233	JALANDHAR	RURKA KALAN	S-NPP	31.19060	75.65360	13:54:45	D	3.10
1234	JALANDHAR	RURKA KALAN	S-NPP	31.20150	75.67560	13:54:45	D	3.80
1235	JALANDHAR	RURKA KALAN	S-NPP	31.20200	75.68020	13:54:45	D	3.80
1236	JALANDHAR	SHAHKOT	S-NPP	31.00030	75.38080	13:54:45	D	12.90
1237	JALANDHAR	SHAHKOT	S-NPP	31.07860	75.22840	13:54:45	D	5.30
1238	JALANDHAR	SHAHKOT	TERRA	31.09600	75.35400	11:06:14	D	5.70
1239	KAPURTHALA	DHILWAN	S-NPP	31.38890	75.21120	13:54:45	D	4.00
1240	KAPURTHALA	KAPURTHALA	S-NPP	31.26840	75.33250	13:54:45	D	2.40
1241	KAPURTHALA	KAPURTHALA	S-NPP	31.42930	75.39970	13:54:45	D	3.60
1242	KAPURTHALA	NADALA	S-NPP	31.50860	75.50400	13:54:45	D	3.00
1243	KAPURTHALA	NADALA	S-NPP	31.50910	75.50860	13:54:45	D	4.30
1244	KAPURTHALA	NADALA	S-NPP	31.54040	75.49140	13:54:45	D	3.20
1245	KAPURTHALA	PHAGWARA	S-NPP	31.34770	75.78320	13:54:45	D	2.80
1246	KAPURTHALA	SULTANPUR LODHI	S-NPP	31.17290	75.02410	13:54:45	D	6.40
1247	KAPURTHALA	SULTANPUR LODHI	S-NPP	31.25900	75.20440	13:54:45	D	3.40
1248	KAPURTHALA	SULTANPUR LODHI	S-NPP	31.32840	75.16980	13:54:45	D	2.90
1249	LUDHIANA	DEHLON	S-NPP	30.75910	75.90220	13:54:45	D	3.30
1250	LUDHIANA	DEHLON	S-NPP	30.77060	75.88640	13:54:45	D	3.70
1251	LUDHIANA	DEHLON	S-NPP	30.77490	75.88580	13:54:45	D	4.80

1252	LUDHIANA	DEHLON	S-NPP	30.78780	75.88410	13:54:45	D	3.50
1253	LUDHIANA	DEHLON	TERRA	30.72100	75.87100	11:06:14	D	4.80
1254	LUDHIANA	DORAHA	S-NPP	30.63660	76.04640	13:54:45	D	5.20
1255	LUDHIANA	DORAHA	S-NPP	30.65010	76.04950	13:54:45	D	2.50
1256	LUDHIANA	DORAHA	S-NPP	30.68380	76.03540	13:54:45	D	7.40
1257	LUDHIANA	DORAHA	S-NPP	30.71260	75.97400	13:54:45	D	5.10
1258	LUDHIANA	DORAHA	S-NPP	30.71390	75.97500	13:54:45	D	5.60
1259	LUDHIANA	DORAHA	S-NPP	30.72140	76.01610	13:54:45	D	2.50
1260	LUDHIANA	DORAHA	S-NPP	30.72240	76.01710	13:54:45	D	2.90
1261	LUDHIANA	DORAHA	S-NPP	30.73060	76.01120	13:54:45	D	2.20
1262	LUDHIANA	DORAHA	S-NPP	30.74800	75.96560	13:54:45	D	5.00
1263	LUDHIANA	DORAHA	S-NPP	30.74850	75.97040	13:54:45	D	5.00
1264	LUDHIANA	DORAHA	S-NPP	30.74940	75.97980	13:54:45	D	5.50
1265	LUDHIANA	DORAHA	S-NPP	30.76190	75.97340	13:54:45	D	2.50
1266	LUDHIANA	DORAHA	S-NPP	30.76770	75.98700	13:54:45	D	5.80
1267	LUDHIANA	DORAHA	S-NPP	30.77350	75.95750	13:54:45	D	4.20
1268	LUDHIANA	DORAHA	S-NPP	30.77490	75.97170	13:54:45	D	2.80
1269	LUDHIANA	DORAHA	S-NPP	30.77920	75.97110	13:54:45	D	2.80
1270	LUDHIANA	JAGRAON	S-NPP	30.60280	75.45750	13:54:45	D	1.90
1271	LUDHIANA	JAGRAON	S-NPP	30.62830	75.37850	13:54:45	D	3.00
1272	LUDHIANA	JAGRAON	S-NPP	30.69190	75.49520	13:54:45	D	10.20
1273	LUDHIANA	JAGRAON	S-NPP	30.69210	75.37460	13:54:45	D	4.60
1274	LUDHIANA	JAGRAON	S-NPP	30.70650	75.39040	13:54:45	D	9.60
1275	LUDHIANA	JAGRAON	S-NPP	30.70730	75.47960	13:54:45	D	32.00
1276	LUDHIANA	JAGRAON	S-NPP	30.70880	75.41230	13:54:45	D	3.90
1277	LUDHIANA	JAGRAON	S-NPP	30.71150	75.47900	13:54:45	D	32.00
1278	LUDHIANA	JAGRAON	S-NPP	30.71620	75.40240	13:54:45	D	9.80
1279	LUDHIANA	JAGRAON	S-NPP	30.71670	75.40670	13:54:45	D	9.90
1280	LUDHIANA	JAGRAON	S-NPP	30.72080	75.44630	13:54:45	D	3.10
1281	LUDHIANA	JAGRAON	S-NPP	30.72270	75.46400	13:54:45	D	5.30
1282	LUDHIANA	JAGRAON	S-NPP	30.73110	75.42260	13:54:45	D	10.90
1283	LUDHIANA	JAGRAON	S-NPP	30.73340	75.40440	13:54:45	D	11.60
1284	LUDHIANA	JAGRAON	S-NPP	30.73520	75.42200	13:54:45	D	2.70

1285	LUDHIANA	JAGRAON	S-NPP	30.73620	75.39070	13:54:45	D	9.30
1286	LUDHIANA	JAGRAON	S-NPP	30.73660	75.39510	13:54:45	D	11.20
1287	LUDHIANA	JAGRAON	S-NPP	30.74170	75.40330	13:54:45	D	8.30
1288	LUDHIANA	JAGRAON	S-NPP	30.74220	75.40770	13:54:45	D	8.30
1289	LUDHIANA	JAGRAON	S-NPP	30.75060	75.44680	13:54:45	D	3.60
1290	LUDHIANA	JAGRAON	S-NPP	30.76410	75.45390	13:54:45	D	6.50
1291	LUDHIANA	JAGRAON	S-NPP	30.76440	75.45050	13:54:45	D	3.20
1292	LUDHIANA	JAGRAON	S-NPP	30.76480	75.45490	13:54:45	D	4.00
1293	LUDHIANA	JAGRAON	S-NPP	30.77250	75.40460	13:54:45	D	2.20
1294	LUDHIANA	JAGRAON	S-NPP	30.77350	75.49870	13:54:45	D	2.80
1295	LUDHIANA	JAGRAON	S-NPP	30.78580	75.57880	13:54:45	D	5.00
1296	LUDHIANA	JAGRAON	S-NPP	30.78680	75.42050	13:54:45	D	5.20
1297	LUDHIANA	JAGRAON	S-NPP	30.78910	75.44260	13:54:45	D	41.40
1298	LUDHIANA	JAGRAON	S-NPP	30.80770	75.45800	13:54:45	D	1.90
1299	LUDHIANA	JAGRAON	S-NPP	30.81780	75.55620	13:54:45	D	3.70
1300	LUDHIANA	JAGRAON	S-NPP	30.82620	75.59620	13:54:45	D	2.90
1301	LUDHIANA	JAGRAON	TERRA	30.69300	75.51400	11:06:14	D	5.50
1302	LUDHIANA	JAGRAON	TERRA	30.75100	75.43600	11:06:14	D	6.30
1303	LUDHIANA	KHANNA	S-NPP	30.68190	76.14740	13:54:45	D	6.10
1304	LUDHIANA	KHANNA	TERRA	30.68100	76.07000	11:06:14	D	3.70
1305	LUDHIANA	LUDHIANA-1	S-NPP	30.82080	75.97710	13:54:45	D	4.60
1306	LUDHIANA	LUDHIANA-1	S-NPP	30.89150	75.98240	13:54:45	D	5.30
1307	LUDHIANA	LUDHIANA-1	TERRA	30.82800	76.01900	11:06:14	D	11.20
1308	LUDHIANA	LUDHIANA-2	S-NPP	30.88410	76.08530	13:54:45	D	6.10
1309	LUDHIANA	LUDHIANA-2	S-NPP	30.88460	76.09010	13:54:45	D	6.10
1310	LUDHIANA	LUDHIANA-2	S-NPP	30.89340	76.00150	13:54:45	D	4.10
1311	LUDHIANA	LUDHIANA-2	S-NPP	30.91030	76.03810	13:54:45	D	11.30
1312	LUDHIANA	LUDHIANA-2	S-NPP	30.91730	75.70150	13:54:45	D	4.90
1313	LUDHIANA	LUDHIANA-2	S-NPP	30.91860	76.07610	13:54:45	D	2.00
1314	LUDHIANA	LUDHIANA-2	S-NPP	30.92470	75.96360	13:54:45	D	5.40
1315	LUDHIANA	LUDHIANA-2	S-NPP	30.92540	75.96120	13:54:45	D	3.50
1316	LUDHIANA	LUDHIANA-2	S-NPP	30.97020	76.15080	13:54:45	D	2.30
1317	LUDHIANA	MACHHIWARA	S-NPP	30.85580	76.29720	13:54:45	D	2.30

1318	LUDHIANA	MACHHIWARA	S-NPP	30.85630	76.29500	13:54:45	D	3.30
1319	LUDHIANA	MACHHIWARA	TERRA	30.88700	76.23600	11:06:14	D	5.40
1320	LUDHIANA	MACHHIWARA	TERRA	30.88800	76.22500	11:06:14	D	3.90
1321	LUDHIANA	MALOD	S-NPP	30.57970	75.93270	13:54:45	D	18.20
1322	LUDHIANA	MALOD	S-NPP	30.59500	75.95440	13:54:45	D	3.70
1323	LUDHIANA	MALOD	S-NPP	30.59660	75.95110	13:54:45	D	9.10
1324	LUDHIANA	MALOD	S-NPP	30.59740	75.93510	13:54:45	D	2.20
1325	LUDHIANA	MALOD	S-NPP	30.59890	75.94920	13:54:45	D	5.40
1326	LUDHIANA	MALOD	S-NPP	30.59930	75.95380	13:54:45	D	3.70
1327	LUDHIANA	MALOD	S-NPP	30.59960	75.93650	13:54:45	D	2.50
1328	LUDHIANA	MALOD	S-NPP	30.61300	75.93950	13:54:45	D	7.90
1329	LUDHIANA	MALOD	S-NPP	30.61340	75.94420	13:54:45	D	2.40
1330	LUDHIANA	MALOD	S-NPP	30.61390	75.94880	13:54:45	D	2.40
1331	LUDHIANA	MALOD	S-NPP	30.61570	75.96760	13:54:45	D	7.90
1332	LUDHIANA	MALOD	S-NPP	30.61620	75.97240	13:54:45	D	8.10
1333	LUDHIANA	MALOD	S-NPP	30.62060	75.92890	13:54:45	D	4.10
1334	LUDHIANA	MALOD	S-NPP	30.62420	76.00960	13:54:45	D	2.90
1335	LUDHIANA	MALOD	S-NPP	30.62960	75.97530	13:54:45	D	33.20
1336	LUDHIANA	MALOD	S-NPP	30.63150	75.99420	13:54:45	D	3.60
1337	LUDHIANA	MALOD	S-NPP	30.67230	75.92210	13:54:45	D	12.20
1338	LUDHIANA	MALOD	S-NPP	30.70590	75.93780	13:54:45	D	5.90
1339	LUDHIANA	MALOD	S-NPP	30.70870	75.93630	13:54:45	D	5.40
1340	LUDHIANA	MALOD	S-NPP	30.71060	75.85180	13:54:45	D	2.00
1341	LUDHIANA	MALOD	S-NPP	30.71320	75.92250	13:54:45	D	3.50
1342	LUDHIANA	MALOD	TERRA	30.60900	75.93900	11:06:14	D	6.80
1343	LUDHIANA	MALOD	TERRA	30.61800	75.94100	11:06:14	D	5.80
1344	LUDHIANA	PAKHOWAL	S-NPP	30.65370	75.74160	13:54:45	D	2.90
1345	LUDHIANA	PAKHOWAL	S-NPP	30.65840	75.70400	13:54:45	D	1.70
1346	LUDHIANA	PAKHOWAL	S-NPP	30.68890	75.78810	13:54:45	D	2.90
1347	LUDHIANA	PAKHOWAL	S-NPP	30.75400	75.76630	13:54:45	D	2.50
1348	LUDHIANA	RAIKOT	S-NPP	30.59300	75.65310	13:54:45	D	3.50
1349	LUDHIANA	RAIKOT	S-NPP	30.61160	75.50100	13:54:45	D	2.50
1350	LUDHIANA	RAIKOT	S-NPP	30.61330	75.60020	13:54:45	D	2.80

1351	LUDHIANA	RAIKOT	S-NPP	30.61460	75.69610	13:54:45	D	5.10
1352	LUDHIANA	RAIKOT	S-NPP	30.62030	75.62650	13:54:45	D	6.20
1353	LUDHIANA	RAIKOT	S-NPP	30.62070	75.71370	13:54:45	D	2.00
1354	LUDHIANA	RAIKOT	S-NPP	30.62790	75.53480	13:54:45	D	4.40
1355	LUDHIANA	RAIKOT	S-NPP	30.62880	75.54370	13:54:45	D	5.20
1356	LUDHIANA	RAIKOT	S-NPP	30.63060	75.68470	13:54:45	D	5.90
1357	LUDHIANA	RAIKOT	S-NPP	30.63110	75.68920	13:54:45	D	14.60
1358	LUDHIANA	RAIKOT	S-NPP	30.63490	75.68410	13:54:45	D	5.90
1359	LUDHIANA	RAIKOT	S-NPP	30.63770	75.67000	13:54:45	D	2.60
1360	LUDHIANA	RAIKOT	S-NPP	30.64010	75.56930	13:54:45	D	4.90
1361	LUDHIANA	RAIKOT	S-NPP	30.64430	75.56870	13:54:45	D	3.20
1362	LUDHIANA	RAIKOT	S-NPP	30.64570	75.54140	13:54:45	D	3.00
1363	LUDHIANA	RAIKOT	S-NPP	30.65000	75.66370	13:54:45	D	3.00
1364	LUDHIANA	RAIKOT	S-NPP	30.65740	75.57150	13:54:45	D	53.90
1365	LUDHIANA	RAIKOT	S-NPP	30.66110	75.56640	13:54:45	D	9.70
1366	LUDHIANA	RAIKOT	S-NPP	30.66650	75.69830	13:54:45	D	4.40
1367	LUDHIANA	RAIKOT	S-NPP	30.67020	75.69320	13:54:45	D	4.40
1368	LUDHIANA	RAIKOT	S-NPP	30.67210	75.66990	13:54:45	D	3.60
1369	LUDHIANA	RAIKOT	S-NPP	30.67280	75.60190	13:54:45	D	1.70
1370	LUDHIANA	RAIKOT	S-NPP	30.67340	75.60110	13:54:45	D	2.70
1371	LUDHIANA	RAIKOT	S-NPP	30.68770	75.49570	13:54:45	D	18.50
1372	LUDHIANA	RAIKOT	S-NPP	30.69200	75.62210	13:54:45	D	5.30
1373	LUDHIANA	RAIKOT	S-NPP	30.71040	75.55130	13:54:45	D	4.40
1374	LUDHIANA	RAIKOT	S-NPP	30.72120	75.53180	13:54:45	D	2.50
1375	LUDHIANA	RAIKOT	TERRA	30.61600	75.71300	11:06:14	D	10.80
1376	LUDHIANA	RAIKOT	AQUA	30.61800	75.63200	14:25:01	D	23.20
1377	LUDHIANA	SAMRALA	S-NPP	30.81600	76.20530	13:54:45	D	2.00
1378	LUDHIANA	SAMRALA	S-NPP	30.81750	76.17550	13:54:45	D	2.10
1379	LUDHIANA	SAMRALA	S-NPP	30.83090	76.09030	13:54:45	D	2.90
1380	LUDHIANA	SAMRALA	TERRA	30.77900	76.15100	11:06:14	D	4.30
1381	LUDHIANA	SIDHWAN BET	S-NPP	30.82120	75.46520	13:54:45	D	12.90
1382	LUDHIANA	SIDHWAN BET	S-NPP	30.82160	75.46960	13:54:45	D	12.90
1383	LUDHIANA	SIDHWAN BET	S-NPP	30.82540	75.46460	13:54:45	D	12.90

1384	LUDHIANA	SIDHWAN BET	S-NPP	30.83470	75.43190	13:54:45	D	2.80
1385	LUDHIANA	SIDHWAN BET	S-NPP	30.84400	75.48010	13:54:45	D	5.60
1386	LUDHIANA	SIDHWAN BET	S-NPP	30.84680	75.42570	13:54:45	D	3.60
1387	LUDHIANA	SIDHWAN BET	S-NPP	30.84730	75.59330	13:54:45	D	19.10
1388	LUDHIANA	SIDHWAN BET	S-NPP	30.85610	75.43340	13:54:45	D	23.00
1389	LUDHIANA	SIDHWAN BET	S-NPP	30.87240	75.42410	13:54:45	D	5.00
1390	LUDHIANA	SIDHWAN BET	S-NPP	30.87240	75.42670	13:54:45	D	3.00
1391	LUDHIANA	SIDHWAN BET	S-NPP	30.87780	75.55720	13:54:45	D	2.10
1392	LUDHIANA	SIDHWAN BET	S-NPP	30.88180	75.51760	13:54:45	D	2.40
1393	LUDHIANA	SIDHWAN BET	S-NPP	30.88190	75.51570	13:54:45	D	1.80
1394	LUDHIANA	SIDHWAN BET	S-NPP	30.88390	75.45400	13:54:45	D	2.80
1395	LUDHIANA	SIDHWAN BET	S-NPP	30.91160	75.55920	13:54:45	D	2.40
1396	LUDHIANA	SIDHWAN BET	S-NPP	30.91210	75.56370	13:54:45	D	3.50
1397	LUDHIANA	SIDHWAN BET	S-NPP	30.91240	75.40060	13:54:45	D	2.60
1398	LUDHIANA	SIDHWAN BET	S-NPP	30.91800	75.62260	13:54:45	D	2.00
1399	LUDHIANA	SIDHWAN BET	S-NPP	30.91980	75.43100	13:54:45	D	4.70
1400	LUDHIANA	SIDHWAN BET	S-NPP	30.92400	75.43050	13:54:45	D	1.70
1401	LUDHIANA	SIDHWAN BET	S-NPP	30.92900	75.56140	13:54:45	D	31.20
1402	LUDHIANA	SIDHWAN BET	S-NPP	30.94360	75.37400	13:54:45	D	31.60
1403	LUDHIANA	SIDHWAN BET	S-NPP	30.94500	75.42760	13:54:45	D	2.60
1404	LUDHIANA	SIDHWAN BET	S-NPP	30.94870	75.42260	13:54:45	D	3.60
1405	LUDHIANA	SIDHWAN BET	S-NPP	30.95060	75.39990	13:54:45	D	5.10
1406	LUDHIANA	SIDHWAN BET	S-NPP	30.95100	75.40430	13:54:45	D	5.80
1407	LUDHIANA	SIDHWAN BET	S-NPP	30.95240	75.37730	13:54:45	D	17.50
1408	LUDHIANA	SIDHWAN BET	S-NPP	30.95290	75.46260	13:54:45	D	2.30
1409	LUDHIANA	SIDHWAN BET	S-NPP	30.96500	75.41590	13:54:45	D	4.90
1410	LUDHIANA	SIDHWAN BET	S-NPP	30.96850	75.65290	13:54:45	D	4.10
1411	LUDHIANA	SIDHWAN BET	TERRA	30.93800	75.42200	11:06:14	D	5.50
1412	LUDHIANA	SIDHWAN BET	AQUA	30.94000	75.48000	14:25:01	D	33.00
1413	LUDHIANA	SUDHAR	S-NPP	30.73420	75.65770	13:54:45	D	8.00
1414	LUDHIANA	SUDHAR	S-NPP	30.74840	75.66960	13:54:45	D	3.70
1415	LUDHIANA	SUDHAR	S-NPP	30.79820	75.65970	13:54:45	D	1.30
1416	LUDHIANA	SUDHAR	S-NPP	30.80750	75.70940	13:54:45	D	4.30

1417	LUDHIANA	SUDHAR	S-NPP	30.81550	75.70370	13:54:45	D	3.10
1418	MANSA	BHIKHI	S-NPP	30.01620	75.56710	13:54:45	D	4.30
1419	MANSA	BHIKHI	S-NPP	30.03050	75.54300	13:54:45	D	2.60
1420	MANSA	BHIKHI	S-NPP	30.03060	75.58280	13:54:45	D	3.20
1421	MANSA	BHIKHI	S-NPP	30.03110	75.58350	13:54:45	D	3.20
1422	MANSA	BHIKHI	S-NPP	30.03130	75.54360	13:54:45	D	3.10
1423	MANSA	BHIKHI	S-NPP	30.03480	75.58230	13:54:45	D	3.20
1424	MANSA	BHIKHI	S-NPP	30.03570	75.59100	13:54:45	D	3.20
1425	MANSA	BHIKHI	S-NPP	30.03620	75.59170	13:54:45	D	4.70
1426	MANSA	BHIKHI	S-NPP	30.04950	75.51460	13:54:45	D	3.10
1427	MANSA	BHIKHI	S-NPP	30.04990	75.51900	13:54:45	D	4.50
1428	MANSA	BHIKHI	S-NPP	30.06790	75.56960	13:54:45	D	8.00
1429	MANSA	BHIKHI	S-NPP	30.07110	75.60030	13:54:45	D	3.50
1430	MANSA	BHIKHI	S-NPP	30.08370	75.47910	13:54:45	D	12.90
1431	MANSA	BHIKHI	S-NPP	30.09300	75.40800	13:54:45	D	9.70
1432	MANSA	BHIKHI	S-NPP	30.09300	75.56610	13:54:45	D	3.50
1433	MANSA	BHIKHI	S-NPP	30.09490	75.54370	13:54:45	D	8.50
1434	MANSA	BHIKHI	S-NPP	30.09710	75.40740	13:54:45	D	9.70
1435	MANSA	BHIKHI	S-NPP	30.09720	75.56560	13:54:45	D	3.50
1436	MANSA	BHIKHI	S-NPP	30.09850	75.45960	13:54:45	D	2.50
1437	MANSA	BHIKHI	S-NPP	30.10220	75.49420	13:54:45	D	9.30
1438	MANSA	BHIKHI	S-NPP	30.10270	75.49850	13:54:45	D	9.30
1439	MANSA	BHIKHI	S-NPP	30.10320	75.58250	13:54:45	D	5.10
1440	MANSA	BHIKHI	S-NPP	30.10410	75.51160	13:54:45	D	4.00
1441	MANSA	BHIKHI	S-NPP	30.10500	75.48060	13:54:45	D	4.60
1442	MANSA	BHIKHI	S-NPP	30.11330	75.47950	13:54:45	D	13.00
1443	MANSA	BHIKHI	S-NPP	30.11380	75.48380	13:54:45	D	10.30
1444	MANSA	BHIKHI	S-NPP	30.11570	75.50120	13:54:45	D	2.90
1445	MANSA	BHIKHI	S-NPP	30.11990	75.50060	13:54:45	D	10.40
1446	MANSA	BHIKHI	S-NPP	30.12210	75.48270	13:54:45	D	6.20
1447	MANSA	BHIKHI	S-NPP	30.12320	75.47920	13:54:45	D	4.50
1448	MANSA	BHIKHI	S-NPP	30.12530	75.41760	13:54:45	D	2.00
1449	MANSA	BHIKHI	S-NPP	30.12700	75.60610	13:54:45	D	6.50

1450	MANSA	BHIKHI	S-NPP	30.12740	75.57030	13:54:45	D	10.20
1451	MANSA	BHIKHI	S-NPP	30.12780	75.53480	13:54:45	D	17.10
1452	MANSA	BHIKHI	S-NPP	30.12900	75.53570	13:54:45	D	19.30
1453	MANSA	BHIKHI	S-NPP	30.13280	75.50320	13:54:45	D	6.70
1454	MANSA	BHIKHI	S-NPP	30.13420	75.50410	13:54:45	D	12.30
1455	MANSA	BHIKHI	S-NPP	30.13450	75.42500	13:54:45	D	6.10
1456	MANSA	BHIKHI	S-NPP	30.13600	75.39860	13:54:45	D	3.20
1457	MANSA	BHIKHI	S-NPP	30.13660	75.48610	13:54:45	D	1.80
1458	MANSA	BHIKHI	S-NPP	30.14420	75.56030	13:54:45	D	3.50
1459	MANSA	BHIKHI	S-NPP	30.14740	75.42760	13:54:45	D	12.80
1460	MANSA	BHIKHI	S-NPP	30.15160	75.42700	13:54:45	D	8.60
1461	MANSA	BHIKHI	S-NPP	30.15790	75.48760	13:54:45	D	4.90
1462	MANSA	BHIKHI	S-NPP	30.16180	75.36460	13:54:45	D	3.20
1463	MANSA	BHIKHI	S-NPP	30.16760	75.45980	13:54:45	D	4.00
1464	MANSA	BHIKHI	S-NPP	30.16780	75.38120	13:54:45	D	17.90
1465	MANSA	BHIKHI	S-NPP	30.17410	75.44140	13:54:45	D	4.40
1466	MANSA	BHIKHI	S-NPP	30.18020	75.37950	13:54:45	D	6.60
1467	MANSA	BHIKHI	S-NPP	30.18480	75.42240	13:54:45	D	10.40
1468	MANSA	BHIKHI	S-NPP	30.18520	75.38750	13:54:45	D	3.10
1469	MANSA	BHIKHI	TERRA	30.07000	75.47400	11:06:14	D	6.50
1470	MANSA	BHIKHI	AQUA	30.16700	75.37000	14:25:01	D	36.80
1471	MANSA	BHIKHI	TERRA	30.16700	75.44600	11:06:14	D	4.10
1472	MANSA	BHIKHI	AQUA	30.16800	75.37800	14:25:01	D	55.30
1473	MANSA	BHIKHI	AQUA	30.17000	75.40200	14:25:01	D	42.50
1474	MANSA	BUDHLADA	S-NPP	29.76410	75.60340	13:54:45	D	4.80
1475	MANSA	BUDHLADA	S-NPP	29.76550	75.57680	13:54:45	D	5.80
1476	MANSA	BUDHLADA	S-NPP	29.77340	75.61090	13:54:45	D	5.70
1477	MANSA	BUDHLADA	S-NPP	29.77620	75.55780	13:54:45	D	6.50
1478	MANSA	BUDHLADA	S-NPP	29.77940	75.43130	13:54:45	D	4.70
1479	MANSA	BUDHLADA	S-NPP	29.78780	75.58690	13:54:45	D	3.60
1480	MANSA	BUDHLADA	S-NPP	29.79130	75.42530	13:54:45	D	3.00
1481	MANSA	BUDHLADA	S-NPP	29.79610	75.58580	13:54:45	D	25.20
1482	MANSA	BUDHLADA	S-NPP	29.79990	75.66040	13:54:45	D	12.50

1483	MANSA	BUDHLADA	S-NPP	29.80260	75.56730	13:54:45	D	5.10
1484	MANSA	BUDHLADA	S-NPP	29.80270	75.60690	13:54:45	D	2.90
1485	MANSA	BUDHLADA	S-NPP	29.80290	75.49300	13:54:45	D	3.30
1486	MANSA	BUDHLADA	S-NPP	29.80420	75.49320	13:54:45	D	3.20
1487	MANSA	BUDHLADA	S-NPP	29.80630	75.56240	13:54:45	D	2.00
1488	MANSA	BUDHLADA	S-NPP	29.80700	75.45340	13:54:45	D	51.70
1489	MANSA	BUDHLADA	S-NPP	29.80780	75.61500	13:54:45	D	4.60
1490	MANSA	BUDHLADA	S-NPP	29.80820	75.61940	13:54:45	D	25.50
1491	MANSA	BUDHLADA	S-NPP	29.80850	75.45350	13:54:45	D	41.40
1492	MANSA	BUDHLADA	S-NPP	29.80920	75.62810	13:54:45	D	58.30
1493	MANSA	BUDHLADA	S-NPP	29.81030	75.47060	13:54:45	D	7.70
1494	MANSA	BUDHLADA	S-NPP	29.81220	75.50040	13:54:45	D	4.50
1495	MANSA	BUDHLADA	S-NPP	29.81970	75.56940	13:54:45	D	4.60
1496	MANSA	BUDHLADA	S-NPP	29.82050	75.56970	13:54:45	D	10.70
1497	MANSA	BUDHLADA	S-NPP	29.82420	75.56480	13:54:45	D	10.70
1498	MANSA	BUDHLADA	S-NPP	29.82470	75.69270	13:54:45	D	5.80
1499	MANSA	BUDHLADA	S-NPP	29.82470	75.69330	13:54:45	D	5.90
1500	MANSA	BUDHLADA	S-NPP	29.82650	75.71100	13:54:45	D	2.00
1501	MANSA	BUDHLADA	S-NPP	29.82830	75.44210	13:54:45	D	2.90
1502	MANSA	BUDHLADA	S-NPP	29.82840	75.68770	13:54:45	D	5.80
1503	MANSA	BUDHLADA	S-NPP	29.82840	75.68830	13:54:45	D	5.90
1504	MANSA	BUDHLADA	S-NPP	29.82890	75.69210	13:54:45	D	5.80
1505	MANSA	BUDHLADA	S-NPP	29.82890	75.69270	13:54:45	D	5.90
1506	MANSA	BUDHLADA	S-NPP	29.82960	75.74200	13:54:45	D	12.60
1507	MANSA	BUDHLADA	S-NPP	29.82990	75.74130	13:54:45	D	11.40
1508	MANSA	BUDHLADA	S-NPP	29.83010	75.74640	13:54:45	D	12.60
1509	MANSA	BUDHLADA	S-NPP	29.83040	75.74570	13:54:45	D	11.40
1510	MANSA	BUDHLADA	S-NPP	29.83490	75.70980	13:54:45	D	8.80
1511	MANSA	BUDHLADA	S-NPP	29.83500	75.70920	13:54:45	D	6.10
1512	MANSA	BUDHLADA	S-NPP	29.83550	75.71360	13:54:45	D	6.60
1513	MANSA	BUDHLADA	S-NPP	29.84450	75.59730	13:54:45	D	7.90
1514	MANSA	BUDHLADA	S-NPP	29.84470	75.55760	13:54:45	D	4.10
1515	MANSA	BUDHLADA	S-NPP	29.84590	75.61030	13:54:45	D	8.50

1516	MANSA	BUDHLADA	S-NPP	29.84640	75.61470	13:54:45	D	9.70
1517	MANSA	BUDHLADA	S-NPP	29.84650	75.57490	13:54:45	D	2.20
1518	MANSA	BUDHLADA	S-NPP	29.85150	75.58310	13:54:45	D	1.90
1519	MANSA	BUDHLADA	S-NPP	29.85160	75.54350	13:54:45	D	2.80
1520	MANSA	BUDHLADA	S-NPP	29.85470	75.61360	13:54:45	D	12.30
1521	MANSA	BUDHLADA	S-NPP	29.85670	75.55150	13:54:45	D	5.90
1522	MANSA	BUDHLADA	S-NPP	29.85720	75.76070	13:54:45	D	2.50
1523	MANSA	BUDHLADA	S-NPP	29.86690	75.56770	13:54:45	D	5.00
1524	MANSA	BUDHLADA	S-NPP	29.86730	75.57210	13:54:45	D	5.00
1525	MANSA	BUDHLADA	S-NPP	29.86830	75.54120	13:54:45	D	4.80
1526	MANSA	BUDHLADA	S-NPP	29.86960	75.63370	13:54:45	D	6.50
1527	MANSA	BUDHLADA	S-NPP	29.88910	75.61770	13:54:45	D	5.50
1528	MANSA	BUDHLADA	S-NPP	29.88950	75.46400	13:54:45	D	9.70
1529	MANSA	BUDHLADA	S-NPP	29.89560	75.51990	13:54:45	D	2.10
1530	MANSA	BUDHLADA	S-NPP	29.89970	75.51930	13:54:45	D	4.60
1531	MANSA	BUDHLADA	S-NPP	29.90060	75.44950	13:54:45	D	3.10
1532	MANSA	BUDHLADA	S-NPP	29.90100	75.45380	13:54:45	D	3.10
1533	MANSA	BUDHLADA	S-NPP	29.90130	75.69180	13:54:45	D	2.40
1534	MANSA	BUDHLADA	S-NPP	29.90410	75.71840	13:54:45	D	8.10
1535	MANSA	BUDHLADA	S-NPP	29.90590	75.69570	13:54:45	D	10.20
1536	MANSA	BUDHLADA	S-NPP	29.90640	75.70010	13:54:45	D	10.20
1537	MANSA	BUDHLADA	S-NPP	29.90830	75.71780	13:54:45	D	8.10
1538	MANSA	BUDHLADA	S-NPP	29.90970	75.69070	13:54:45	D	4.10
1539	MANSA	BUDHLADA	S-NPP	29.91880	75.57830	13:54:45	D	3.70
1540	MANSA	BUDHLADA	S-NPP	29.91950	75.49240	13:54:45	D	8.20
1541	MANSA	BUDHLADA	S-NPP	29.91960	75.57590	13:54:45	D	2.00
1542	MANSA	BUDHLADA	S-NPP	29.92050	75.46170	13:54:45	D	15.80
1543	MANSA	BUDHLADA	S-NPP	29.92500	75.50480	13:54:45	D	2.50
1544	MANSA	BUDHLADA	S-NPP	29.93110	75.48210	13:54:45	D	3.30
1545	MANSA	BUDHLADA	S-NPP	29.93200	75.66090	13:54:45	D	8.50
1546	MANSA	BUDHLADA	S-NPP	29.93480	75.60030	13:54:45	D	2.70
1547	MANSA	BUDHLADA	S-NPP	29.93700	75.49870	13:54:45	D	7.60
1548	MANSA	BUDHLADA	S-NPP	29.94120	75.49820	13:54:45	D	7.60

1549	MANSA	BUDHLADA	S-NPP	29.94190	75.58610	13:54:45	D	2.30
1550	MANSA	BUDHLADA	S-NPP	29.94740	75.59860	13:54:45	D	13.90
1551	MANSA	BUDHLADA	S-NPP	29.94770	75.64310	13:54:45	D	4.80
1552	MANSA	BUDHLADA	S-NPP	29.95520	75.63310	13:54:45	D	2.50
1553	MANSA	BUDHLADA	S-NPP	29.95570	75.63750	13:54:45	D	4.40
1554	MANSA	BUDHLADA	S-NPP	29.95950	75.59250	13:54:45	D	5.20
1555	MANSA	BUDHLADA	S-NPP	29.97250	75.55540	13:54:45	D	2.80
1556	MANSA	BUDHLADA	S-NPP	29.97710	75.63910	13:54:45	D	4.40
1557	MANSA	BUDHLADA	S-NPP	29.98320	75.61590	13:54:45	D	4.80
1558	MANSA	BUDHLADA	S-NPP	29.98600	75.56230	13:54:45	D	4.30
1559	MANSA	BUDHLADA	S-NPP	29.99940	75.52970	13:54:45	D	4.30
1560	MANSA	BUDHLADA	S-NPP	30.00040	75.65830	13:54:45	D	4.00
1561	MANSA	BUDHLADA	S-NPP	30.00090	75.66270	13:54:45	D	4.00
1562	MANSA	BUDHLADA	S-NPP	30.02170	75.53980	13:54:45	D	2.10
1563	MANSA	BUDHLADA	S-NPP	30.02250	75.54040	13:54:45	D	4.90
1564	MANSA	BUDHLADA	S-NPP	30.02590	75.53930	13:54:45	D	2.60
1565	MANSA	BUDHLADA	TERRA	29.81100	75.53800	11:06:14	D	6.20
1566	MANSA	BUDHLADA	TERRA	29.85400	75.49300	11:06:14	D	4.30
1567	MANSA	BUDHLADA	AQUA	29.87900	75.54800	14:25:01	D	24.70
1568	MANSA	BUDHLADA	AQUA	29.89700	75.55100	14:25:01	D	21.70
1569	MANSA	JHUNIR	S-NPP	29.77250	75.40640	13:54:45	D	12.50
1570	MANSA	JHUNIR	S-NPP	29.77700	75.37150	13:54:45	D	4.70
1571	MANSA	JHUNIR	S-NPP	29.78830	75.34030	13:54:45	D	8.00
1572	MANSA	JHUNIR	S-NPP	29.79020	75.33980	13:54:45	D	6.90
1573	MANSA	JHUNIR	S-NPP	29.80790	75.36750	13:54:45	D	2.40
1574	MANSA	JHUNIR	S-NPP	29.81670	75.33200	13:54:45	D	3.20
1575	MANSA	JHUNIR	S-NPP	29.82470	75.40810	13:54:45	D	8.30
1576	MANSA	JHUNIR	S-NPP	29.82870	75.24970	13:54:45	D	1.90
1577	MANSA	JHUNIR	S-NPP	29.83690	75.24860	13:54:45	D	5.50
1578	MANSA	JHUNIR	S-NPP	29.83800	75.41490	13:54:45	D	4.20
1579	MANSA	JHUNIR	S-NPP	29.83850	75.41910	13:54:45	D	4.20
1580	MANSA	JHUNIR	S-NPP	29.84310	75.42280	13:54:45	D	4.40
1581	MANSA	JHUNIR	S-NPP	29.87430	75.32400	13:54:45	D	2.60

1582	MANSA	JHUNIR	S-NPP	29.95710	75.21650	13:54:45	D	2.50
1583	MANSA	JHUNIR	S-NPP	29.96670	75.22790	13:54:45	D	1.20
1584	MANSA	JHUNIR	S-NPP	29.97300	75.21010	13:54:45	D	22.70
1585	MANSA	JHUNIR	S-NPP	29.97530	75.19290	13:54:45	D	12.00
1586	MANSA	JHUNIR	S-NPP	29.97570	75.19700	13:54:45	D	12.00
1587	MANSA	JHUNIR	TERRA	29.76200	75.37300	11:06:14	D	4.60
1588	MANSA	JHUNIR	TERRA	29.92600	75.26300	11:06:14	D	12.20
1589	MANSA	MANSA	S-NPP	29.89780	75.42390	13:54:45	D	5.70
1590	MANSA	MANSA	S-NPP	29.93310	75.42090	13:54:45	D	6.00
1591	MANSA	MANSA	S-NPP	29.93400	75.42940	13:54:45	D	5.20
1592	MANSA	MANSA	S-NPP	29.94540	75.45830	13:54:45	D	4.30
1593	MANSA	MANSA	S-NPP	29.95010	75.42290	13:54:45	D	3.20
1594	MANSA	MANSA	S-NPP	29.95980	75.31810	13:54:45	D	11.70
1595	MANSA	MANSA	S-NPP	29.96390	75.43400	13:54:45	D	22.80
1596	MANSA	MANSA	S-NPP	29.96760	75.27440	13:54:45	D	5.40
1597	MANSA	MANSA	S-NPP	29.98000	75.42740	13:54:45	D	7.20
1598	MANSA	MANSA	S-NPP	29.98540	75.28470	13:54:45	D	8.10
1599	MANSA	MANSA	S-NPP	29.99180	75.30520	13:54:45	D	3.30
1600	MANSA	MANSA	S-NPP	29.99230	75.30930	13:54:45	D	4.70
1601	MANSA	MANSA	S-NPP	30.01780	75.33190	13:54:45	D	4.50
1602	MANSA	MANSA	S-NPP	30.02060	75.31870	13:54:45	D	4.30
1603	MANSA	MANSA	S-NPP	30.02190	75.33140	13:54:45	D	4.50
1604	MANSA	MANSA	S-NPP	30.02470	75.31810	13:54:45	D	3.60
1605	MANSA	MANSA	S-NPP	30.02510	75.32230	13:54:45	D	4.60
1606	MANSA	MANSA	S-NPP	30.04440	75.30680	13:54:45	D	3.80
1607	MANSA	MANSA	S-NPP	30.04800	75.34070	13:54:45	D	5.60
1608	MANSA	MANSA	S-NPP	30.05580	75.29660	13:54:45	D	4.40
1609	MANSA	MANSA	S-NPP	30.05790	75.43460	13:54:45	D	5.00
1610	MANSA	MANSA	S-NPP	30.05950	75.29180	13:54:45	D	4.40
1611	MANSA	MANSA	S-NPP	30.06130	75.30870	13:54:45	D	4.50
1612	MANSA	MANSA	S-NPP	30.06170	75.35170	13:54:45	D	36.20
1613	MANSA	MANSA	S-NPP	30.06450	75.29970	13:54:45	D	9.40
1614	MANSA	MANSA	S-NPP	30.07180	75.32870	13:54:45	D	8.80

1615	MANSA	MANSA	S-NPP	30.07460	75.35420	13:54:45	D	2.80
1616	MANSA	MANSA	S-NPP	30.08510	75.41340	13:54:45	D	2.40
1617	MANSA	MANSA	S-NPP	30.09660	75.32530	13:54:45	D	6.70
1618	MANSA	MANSA	S-NPP	30.10570	75.33270	13:54:45	D	5.50
1619	MANSA	MANSA	S-NPP	30.11080	75.34060	13:54:45	D	4.50
1620	MANSA	MANSA	S-NPP	30.11320	75.34110	13:54:45	D	5.50
1621	MANSA	MANSA	S-NPP	30.11800	75.38810	13:54:45	D	2.60
1622	MANSA	MANSA	S-NPP	30.12500	75.37410	13:54:45	D	6.50
1623	MANSA	MANSA	AQUA	29.96200	75.44200	14:25:01	D	45.40
1624	MANSA	MANSA	TERRA	30.00200	75.43900	11:06:14	D	7.30
1625	MANSA	SARDULGARH	S-NPP	29.57570	75.29300	13:54:45	D	1.40
1626	MANSA	SARDULGARH	S-NPP	29.57830	75.29270	13:54:45	D	2.10
1627	MANSA	SARDULGARH	S-NPP	29.63510	75.20520	13:54:45	D	2.60
1628	MANSA	SARDULGARH	S-NPP	29.63650	75.25520	13:54:45	D	4.90
1629	MANSA	SARDULGARH	S-NPP	29.66230	75.22640	13:54:45	D	1.70
1630	MANSA	SARDULGARH	S-NPP	29.67900	75.31290	13:54:45	D	3.30
1631	MANSA	SARDULGARH	S-NPP	29.69040	75.30280	13:54:45	D	2.20
1632	MANSA	SARDULGARH	S-NPP	29.69590	75.27670	13:54:45	D	3.30
1633	MANSA	SARDULGARH	S-NPP	29.69820	75.25950	13:54:45	D	6.10
1634	MANSA	SARDULGARH	S-NPP	29.70200	75.21700	13:54:45	D	4.60
1635	MANSA	SARDULGARH	S-NPP	29.72120	75.35790	13:54:45	D	2.00
1636	MANSA	SARDULGARH	S-NPP	29.72530	75.35730	13:54:45	D	2.20
1637	MANSA	SARDULGARH	S-NPP	29.72770	75.30180	13:54:45	D	5.20
1638	MANSA	SARDULGARH	S-NPP	29.72820	75.30590	13:54:45	D	5.20
1639	MANSA	SARDULGARH	S-NPP	29.72990	75.36090	13:54:45	D	10.80
1640	MANSA	SARDULGARH	S-NPP	29.74000	75.37660	13:54:45	D	7.80
1641	MANSA	SARDULGARH	S-NPP	29.74500	75.38450	13:54:45	D	6.90
1642	MANSA	SARDULGARH	S-NPP	29.74640	75.24430	13:54:45	D	10.90
1643	MANSA	SARDULGARH	S-NPP	29.75280	75.30250	13:54:45	D	3.70
1644	MANSA	SARDULGARH	S-NPP	29.78330	75.31520	13:54:45	D	2.50
1645	MANSA	SARDULGARH	S-NPP	29.79580	75.29240	13:54:45	D	2.80
1646	MANSA	SARDULGARH	S-NPP	29.82460	75.25030	13:54:45	D	1.70
1647	MANSA	SARDULGARH	AQUA	29.70000	75.35100	14:25:01	D	28.00

1648	MANSA	SARDULGARH	AQUA	29.70200	75.35500	14:25:01	D	40.10
1649	MOGA	BAGHA PURANA	S-NPP	30.52780	75.10210	13:54:45	D	2.60
1650	MOGA	BAGHA PURANA	S-NPP	30.53150	75.09730	13:54:45	D	3.00
1651	MOGA	BAGHA PURANA	S-NPP	30.53550	75.09670	13:54:45	D	11.00
1652	MOGA	BAGHA PURANA	S-NPP	30.53690	75.10930	13:54:45	D	3.00
1653	MOGA	BAGHA PURANA	S-NPP	30.54480	74.98980	13:54:45	D	2.60
1654	MOGA	BAGHA PURANA	S-NPP	30.56970	74.99040	13:54:45	D	2.40
1655	MOGA	BAGHA PURANA	S-NPP	30.59470	75.14390	13:54:45	D	2.90
1656	MOGA	BAGHA PURANA	S-NPP	30.59790	75.13490	13:54:45	D	18.10
1657	MOGA	BAGHA PURANA	S-NPP	30.60060	75.12160	13:54:45	D	2.20
1658	MOGA	BAGHA PURANA	S-NPP	30.60150	75.16870	13:54:45	D	15.70
1659	MOGA	BAGHA PURANA	S-NPP	30.61020	75.17180	13:54:45	D	5.10
1660	MOGA	BAGHA PURANA	S-NPP	30.61050	74.99310	13:54:45	D	2.90
1661	MOGA	BAGHA PURANA	S-NPP	30.61060	74.95530	13:54:45	D	1.90
1662	MOGA	BAGHA PURANA	S-NPP	30.61130	74.99290	13:54:45	D	3.00
1663	MOGA	BAGHA PURANA	S-NPP	30.61290	75.11990	13:54:45	D	10.60
1664	MOGA	BAGHA PURANA	S-NPP	30.61600	74.96710	13:54:45	D	5.80
1665	MOGA	BAGHA PURANA	S-NPP	30.61640	74.97120	13:54:45	D	2.80
1666	MOGA	BAGHA PURANA	S-NPP	30.61820	74.98780	13:54:45	D	26.60
1667	MOGA	BAGHA PURANA	S-NPP	30.62220	74.98720	13:54:45	D	10.20
1668	MOGA	BAGHA PURANA	S-NPP	30.62370	75.08010	13:54:45	D	4.20
1669	MOGA	BAGHA PURANA	S-NPP	30.62620	75.02460	13:54:45	D	4.10
1670	MOGA	BAGHA PURANA	S-NPP	30.62620	75.16520	13:54:45	D	2.50
1671	MOGA	BAGHA PURANA	S-NPP	30.62660	75.02880	13:54:45	D	4.70
1672	MOGA	BAGHA PURANA	S-NPP	30.62990	75.13910	13:54:45	D	29.40
1673	MOGA	BAGHA PURANA	S-NPP	30.63400	75.13850	13:54:45	D	29.40
1674	MOGA	BAGHA PURANA	S-NPP	30.63720	74.97240	13:54:45	D	16.20
1675	MOGA	BAGHA PURANA	S-NPP	30.63750	75.01450	13:54:45	D	1.40
1676	MOGA	BAGHA PURANA	S-NPP	30.64350	74.99260	13:54:45	D	4.90
1677	MOGA	BAGHA PURANA	S-NPP	30.64580	74.97540	13:54:45	D	8.70
1678	MOGA	BAGHA PURANA	S-NPP	30.64890	75.16220	13:54:45	D	3.20
1679	MOGA	BAGHA PURANA	S-NPP	30.65330	75.04620	13:54:45	D	9.00
1680	MOGA	BAGHA PURANA	S-NPP	30.65510	75.06290	13:54:45	D	4.00

1681	MOGA	BAGHA PURANA	S-NPP	30.65560	75.06710	13:54:45	D	4.30
1682	MOGA	BAGHA PURANA	S-NPP	30.65740	75.04560	13:54:45	D	9.00
1683	MOGA	BAGHA PURANA	S-NPP	30.66000	75.10920	13:54:45	D	12.30
1684	MOGA	BAGHA PURANA	S-NPP	30.66290	75.01940	13:54:45	D	2.10
1685	MOGA	BAGHA PURANA	S-NPP	30.67150	75.06060	13:54:45	D	16.60
1686	MOGA	BAGHA PURANA	S-NPP	30.67190	75.10320	13:54:45	D	8.10
1687	MOGA	BAGHA PURANA	S-NPP	30.67230	75.10740	13:54:45	D	10.70
1688	MOGA	BAGHA PURANA	S-NPP	30.67240	75.03080	13:54:45	D	13.70
1689	MOGA	BAGHA PURANA	S-NPP	30.67340	74.96310	13:54:45	D	5.10
1690	MOGA	BAGHA PURANA	S-NPP	30.67600	75.02600	13:54:45	D	3.80
1691	MOGA	BAGHA PURANA	S-NPP	30.67600	75.10270	13:54:45	D	3.40
1692	MOGA	BAGHA PURANA	S-NPP	30.67610	74.98800	13:54:45	D	66.50
1693	MOGA	BAGHA PURANA	S-NPP	30.67740	75.07680	13:54:45	D	2.30
1694	MOGA	BAGHA PURANA	S-NPP	30.68010	74.98740	13:54:45	D	35.00
1695	MOGA	BAGHA PURANA	S-NPP	30.68830	74.94840	13:54:45	D	8.40
1696	MOGA	BAGHA PURANA	S-NPP	30.69060	75.04520	13:54:45	D	18.70
1697	MOGA	BAGHA PURANA	S-NPP	30.69100	75.04930	13:54:45	D	18.70
1698	MOGA	BAGHA PURANA	S-NPP	30.69150	75.05350	13:54:45	D	7.20
1699	MOGA	BAGHA PURANA	S-NPP	30.69230	74.94780	13:54:45	D	8.20
1700	MOGA	BAGHA PURANA	S-NPP	30.69240	75.02370	13:54:45	D	12.80
1701	MOGA	BAGHA PURANA	S-NPP	30.69550	74.97680	13:54:45	D	3.00
1702	MOGA	BAGHA PURANA	S-NPP	30.69600	75.01900	13:54:45	D	12.80
1703	MOGA	BAGHA PURANA	S-NPP	30.70270	74.96730	13:54:45	D	5.10
1704	MOGA	BAGHA PURANA	S-NPP	30.70280	75.04340	13:54:45	D	4.60
1705	MOGA	BAGHA PURANA	S-NPP	30.70650	75.11550	13:54:45	D	3.70
1706	MOGA	BAGHA PURANA	S-NPP	30.70700	75.11970	13:54:45	D	5.90
1707	MOGA	BAGHA PURANA	S-NPP	30.70770	74.97510	13:54:45	D	9.70
1708	MOGA	BAGHA PURANA	S-NPP	30.70820	74.97920	13:54:45	D	9.70
1709	MOGA	BAGHA PURANA	S-NPP	30.70830	75.09380	13:54:45	D	38.30
1710	MOGA	BAGHA PURANA	S-NPP	30.71490	75.00850	13:54:45	D	19.30
1711	MOGA	BAGHA PURANA	S-NPP	30.71550	75.00780	13:54:45	D	10.40
1712	MOGA	BAGHA PURANA	S-NPP	30.71600	75.01190	13:54:45	D	10.40
1713	MOGA	BAGHA PURANA	S-NPP	30.71710	74.91130	13:54:45	D	7.90

1714	MOGA	BAGHA PURANA	S-NPP	30.72190	74.95680	13:54:45	D	3.10
1715	MOGA	BAGHA PURANA	S-NPP	30.72490	74.98590	13:54:45	D	11.40
1716	MOGA	BAGHA PURANA	S-NPP	30.72930	75.02760	13:54:45	D	12.80
1717	MOGA	BAGHA PURANA	S-NPP	30.73140	74.93030	13:54:45	D	5.00
1718	MOGA	BAGHA PURANA	S-NPP	30.73810	74.95450	13:54:45	D	4.00
1719	MOGA	BAGHA PURANA	S-NPP	30.73910	74.92500	13:54:45	D	4.20
1720	MOGA	BAGHA PURANA	S-NPP	30.74220	74.95390	13:54:45	D	8.60
1721	MOGA	BAGHA PURANA	S-NPP	30.74350	74.96630	13:54:45	D	9.70
1722	MOGA	BAGHA PURANA	S-NPP	30.74410	74.93260	13:54:45	D	5.20
1723	MOGA	BAGHA PURANA	S-NPP	30.74450	74.93680	13:54:45	D	7.10
1724	MOGA	BAGHA PURANA	S-NPP	30.75400	74.94810	13:54:45	D	4.80
1725	MOGA	BAGHA PURANA	S-NPP	30.75440	74.95220	13:54:45	D	4.70
1726	MOGA	BAGHA PURANA	S-NPP	30.75810	74.94750	13:54:45	D	4.60
1727	MOGA	BAGHA PURANA	TERRA	30.57500	75.12800	11:06:14	D	10.80
1728	MOGA	BAGHA PURANA	TERRA	30.59100	74.96200	11:06:14	D	6.60
1729	MOGA	BAGHA PURANA	TERRA	30.63900	75.20000	11:06:14	D	3.60
1730	MOGA	BAGHA PURANA	TERRA	30.64000	75.19000	11:06:14	D	7.90
1731	MOGA	BAGHA PURANA	AQUA	30.66100	74.97400	14:25:01	D	35.80
1732	MOGA	BAGHA PURANA	AQUA	30.66300	74.96700	14:25:01	D	54.20
1733	MOGA	BAGHA PURANA	AQUA	30.72700	75.02300	14:25:01	D	35.50
1734	MOGA	BAGHA PURANA	TERRA	30.73500	74.99200	11:06:14	D	9.70
1735	MOGA	KOT ISE KHAN AT DHARAMKOT	S-NPP	30.86910	75.30860	13:54:45	D	3.00
1736	MOGA	KOT ISE KHAN AT DHARAMKOT	S-NPP	30.86920	75.39310	13:54:45	D	1.80
1737	MOGA	KOT ISE KHAN AT DHARAMKOT	S-NPP	30.87490	75.20240	13:54:45	D	3.50
1738	MOGA	KOT ISE KHAN AT DHARAMKOT	S-NPP	30.88660	75.11390	13:54:45	D	12.00
1739	MOGA	KOT ISE KHAN AT DHARAMKOT	S-NPP	30.88770	75.24430	13:54:45	D	8.80
1740	MOGA	KOT ISE KHAN AT DHARAMKOT	S-NPP	30.89250	75.37210	13:54:45	D	4.40
1741	MOGA	KOT ISE KHAN AT DHARAMKOT	S-NPP	30.89330	75.21730	13:54:45	D	1.60
1742	MOGA	KOT ISE KHAN AT DHARAMKOT	S-NPP	30.89850	75.10800	13:54:45	D	1.30
1743	MOGA	KOT ISE KHAN AT DHARAMKOT	S-NPP	30.90260	75.06870	13:54:45	D	6.30
1744	MOGA	KOT ISE KHAN AT DHARAMKOT	S-NPP	30.90470	75.32590	13:54:45	D	8.50
1745	MOGA	KOT ISE KHAN AT DHARAMKOT	S-NPP	30.90620	75.10250	13:54:45	D	6.80
1746	MOGA	KOT ISE KHAN AT DHARAMKOT	S-NPP	30.90620	75.14150	13:54:45	D	4.60

1747	MOGA	KOT ISE KHAN AT DHARAMKOT	S-NPP	30.90670	75.10680	13:54:45	D	6.80
1748	MOGA	KOT ISE KHAN AT DHARAMKOT	S-NPP	30.91030	75.21930	13:54:45	D	1.70
1749	MOGA	KOT ISE KHAN AT DHARAMKOT	S-NPP	30.91170	75.19290	13:54:45	D	3.30
1750	MOGA	KOT ISE KHAN AT DHARAMKOT	S-NPP	30.91310	75.08870	13:54:45	D	5.10
1751	MOGA	KOT ISE KHAN AT DHARAMKOT	S-NPP	30.91440	75.25820	13:54:45	D	17.60
1752	MOGA	KOT ISE KHAN AT DHARAMKOT	S-NPP	30.91620	75.31540	13:54:45	D	4.20
1753	MOGA	KOT ISE KHAN AT DHARAMKOT	S-NPP	30.91950	75.18740	13:54:45	D	4.20
1754	MOGA	KOT ISE KHAN AT DHARAMKOT	S-NPP	30.92600	75.20840	13:54:45	D	4.20
1755	MOGA	KOT ISE KHAN AT DHARAMKOT	S-NPP	30.92690	75.17770	13:54:45	D	2.80
1756	MOGA	KOT ISE KHAN AT DHARAMKOT	S-NPP	30.92950	75.08640	13:54:45	D	1.70
1757	MOGA	KOT ISE KHAN AT DHARAMKOT	S-NPP	30.93010	75.20780	13:54:45	D	4.20
1758	MOGA	KOT ISE KHAN AT DHARAMKOT	S-NPP	30.93100	75.17710	13:54:45	D	2.00
1759	MOGA	KOT ISE KHAN AT DHARAMKOT	S-NPP	30.93570	75.29950	13:54:45	D	3.00
1760	MOGA	KOT ISE KHAN AT DHARAMKOT	S-NPP	30.93940	75.33450	13:54:45	D	5.40
1761	MOGA	KOT ISE KHAN AT DHARAMKOT	S-NPP	30.94070	75.26780	13:54:45	D	11.40
1762	MOGA	KOT ISE KHAN AT DHARAMKOT	S-NPP	30.94110	75.19320	13:54:45	D	5.10
1763	MOGA	KOT ISE KHAN AT DHARAMKOT	S-NPP	30.94500	75.08930	13:54:45	D	16.40
1764	MOGA	KOT ISE KHAN AT DHARAMKOT	S-NPP	30.94660	75.16630	13:54:45	D	2.70
1765	MOGA	KOT ISE KHAN AT DHARAMKOT	S-NPP	30.94870	75.08450	13:54:45	D	9.70
1766	MOGA	KOT ISE KHAN AT DHARAMKOT	S-NPP	30.94910	75.08870	13:54:45	D	16.40
1767	MOGA	KOT ISE KHAN AT DHARAMKOT	S-NPP	30.95350	75.25390	13:54:45	D	8.10
1768	MOGA	KOT ISE KHAN AT DHARAMKOT	S-NPP	30.95590	75.25250	13:54:45	D	9.90
1769	MOGA	KOT ISE KHAN AT DHARAMKOT	S-NPP	30.95870	75.22230	13:54:45	D	2.60
1770	MOGA	KOT ISE KHAN AT DHARAMKOT	S-NPP	30.96100	75.26060	13:54:45	D	3.00
1771	MOGA	KOT ISE KHAN AT DHARAMKOT	S-NPP	30.96230	75.25700	13:54:45	D	36.40
1772	MOGA	KOT ISE KHAN AT DHARAMKOT	S-NPP	30.96270	75.13880	13:54:45	D	5.70
1773	MOGA	KOT ISE KHAN AT DHARAMKOT	S-NPP	30.96270	75.26140	13:54:45	D	39.60
1774	MOGA	KOT ISE KHAN AT DHARAMKOT	S-NPP	30.96490	75.28320	13:54:45	D	1.30
1775	MOGA	KOT ISE KHAN AT DHARAMKOT	S-NPP	30.96530	75.29980	13:54:45	D	3.90
1776	MOGA	KOT ISE KHAN AT DHARAMKOT	S-NPP	30.96580	75.16880	13:54:45	D	4.80
1777	MOGA	KOT ISE KHAN AT DHARAMKOT	S-NPP	30.96620	75.17310	13:54:45	D	5.00
1778	MOGA	KOT ISE KHAN AT DHARAMKOT	S-NPP	30.96640	75.25650	13:54:45	D	36.40
1779	MOGA	KOT ISE KHAN AT DHARAMKOT	S-NPP	30.96670	75.30070	13:54:45	D	4.70

1780	MOGA	KOT ISE KHAN AT DHARAMKOT	S-NPP	30.96680	75.13820	13:54:45	D	7.60
1781	MOGA	KOT ISE KHAN AT DHARAMKOT	S-NPP	30.97030	75.21190	13:54:45	D	9.60
1782	MOGA	KOT ISE KHAN AT DHARAMKOT	S-NPP	30.97040	75.29570	13:54:45	D	4.70
1783	MOGA	KOT ISE KHAN AT DHARAMKOT	S-NPP	30.97050	75.13330	13:54:45	D	4.80
1784	MOGA	KOT ISE KHAN AT DHARAMKOT	S-NPP	30.97500	75.29950	13:54:45	D	4.80
1785	MOGA	KOT ISE KHAN AT DHARAMKOT	S-NPP	30.97680	75.31700	13:54:45	D	3.50
1786	MOGA	KOT ISE KHAN AT DHARAMKOT	S-NPP	30.97760	75.20210	13:54:45	D	5.70
1787	MOGA	KOT ISE KHAN AT DHARAMKOT	S-NPP	30.97780	75.28580	13:54:45	D	4.80
1788	MOGA	KOT ISE KHAN AT DHARAMKOT	S-NPP	30.97810	75.20650	13:54:45	D	5.10
1789	MOGA	KOT ISE KHAN AT DHARAMKOT	S-NPP	30.97930	75.25910	13:54:45	D	16.90
1790	MOGA	KOT ISE KHAN AT DHARAMKOT	S-NPP	30.98070	75.27210	13:54:45	D	4.10
1791	MOGA	KOT ISE KHAN AT DHARAMKOT	S-NPP	30.98400	75.22320	13:54:45	D	5.50
1792	MOGA	KOT ISE KHAN AT DHARAMKOT	S-NPP	30.98440	75.26720	13:54:45	D	4.10
1793	MOGA	KOT ISE KHAN AT DHARAMKOT	S-NPP	30.98450	75.22750	13:54:45	D	5.50
1794	MOGA	KOT ISE KHAN AT DHARAMKOT	S-NPP	30.98470	75.10960	13:54:45	D	2.90
1795	MOGA	KOT ISE KHAN AT DHARAMKOT	S-NPP	30.98490	75.23180	13:54:45	D	7.10
1796	MOGA	KOT ISE KHAN AT DHARAMKOT	S-NPP	30.98570	75.28030	13:54:45	D	9.20
1797	MOGA	KOT ISE KHAN AT DHARAMKOT	S-NPP	30.98840	75.10480	13:54:45	D	3.20
1798	MOGA	KOT ISE KHAN AT DHARAMKOT	S-NPP	30.99430	75.16050	13:54:45	D	3.00
1799	MOGA	KOT ISE KHAN AT DHARAMKOT	S-NPP	30.99650	75.18200	13:54:45	D	13.30
1800	MOGA	KOT ISE KHAN AT DHARAMKOT	S-NPP	30.99890	75.16420	13:54:45	D	3.00
1801	MOGA	KOT ISE KHAN AT DHARAMKOT	S-NPP	31.00030	75.13790	13:54:45	D	10.60
1802	MOGA	KOT ISE KHAN AT DHARAMKOT	S-NPP	31.00170	75.11160	13:54:45	D	3.80
1803	MOGA	KOT ISE KHAN AT DHARAMKOT	S-NPP	31.00520	75.22460	13:54:45	D	2.70
1804	MOGA	KOT ISE KHAN AT DHARAMKOT	S-NPP	31.00850	75.17600	13:54:45	D	6.10
1805	MOGA	KOT ISE KHAN AT DHARAMKOT	S-NPP	31.00940	75.18460	13:54:45	D	7.00
1806	MOGA	KOT ISE KHAN AT DHARAMKOT	S-NPP	31.01760	75.26260	13:54:45	D	9.80
1807	MOGA	KOT ISE KHAN AT DHARAMKOT	S-NPP	31.02230	75.14790	13:54:45	D	6.40
1808	MOGA	KOT ISE KHAN AT DHARAMKOT	S-NPP	31.02270	75.23100	13:54:45	D	2.60
1809	MOGA	KOT ISE KHAN AT DHARAMKOT	S-NPP	31.02360	75.23970	13:54:45	D	4.00
1810	MOGA	KOT ISE KHAN AT DHARAMKOT	S-NPP	31.02460	75.13010	13:54:45	D	9.10
1811	MOGA	KOT ISE KHAN AT DHARAMKOT	S-NPP	31.03240	75.16390	13:54:45	D	7.20
1812	MOGA	KOT ISE KHAN AT DHARAMKOT	S-NPP	31.03290	75.16820	13:54:45	D	7.20

1813	MOGA	KOT ISE KHAN AT DHARAMKOT	S-NPP	31.03930	75.14990	13:54:45	D	1.30
1814	MOGA	KOT ISE KHAN AT DHARAMKOT	S-NPP	31.04100	75.08880	13:54:45	D	6.60
1815	MOGA	KOT ISE KHAN AT DHARAMKOT	S-NPP	31.04520	75.12730	13:54:45	D	5.80
1816	MOGA	KOT ISE KHAN AT DHARAMKOT	S-NPP	31.04640	75.11900	13:54:45	D	6.80
1817	MOGA	KOT ISE KHAN AT DHARAMKOT	S-NPP	31.04680	75.12330	13:54:45	D	6.80
1818	MOGA	KOT ISE KHAN AT DHARAMKOT	S-NPP	31.04720	75.12760	13:54:45	D	16.40
1819	MOGA	KOT ISE KHAN AT DHARAMKOT	S-NPP	31.04840	75.11810	13:54:45	D	11.70
1820	MOGA	KOT ISE KHAN AT DHARAMKOT	S-NPP	31.04890	75.12240	13:54:45	D	11.70
1821	MOGA	KOT ISE KHAN AT DHARAMKOT	S-NPP	31.05030	75.13530	13:54:45	D	12.40
1822	MOGA	KOT ISE KHAN AT DHARAMKOT	S-NPP	31.05050	75.11840	13:54:45	D	6.80
1823	MOGA	KOT ISE KHAN AT DHARAMKOT	S-NPP	31.05090	75.12270	13:54:45	D	6.80
1824	MOGA	KOT ISE KHAN AT DHARAMKOT	S-NPP	31.05220	75.13560	13:54:45	D	21.40
1825	MOGA	KOT ISE KHAN AT DHARAMKOT	S-NPP	31.05440	75.13470	13:54:45	D	12.40
1826	MOGA	KOT ISE KHAN AT DHARAMKOT	S-NPP	31.06160	75.06480	13:54:45	D	4.50
1827	MOGA	KOT ISE KHAN AT DHARAMKOT	S-NPP	31.07190	75.16340	13:54:45	D	1.70
1828	MOGA	KOT ISE KHAN AT DHARAMKOT	S-NPP	31.07290	75.13270	13:54:45	D	3.20
1829	MOGA	KOT ISE KHAN AT DHARAMKOT	S-NPP	31.07390	75.10210	13:54:45	D	4.30
1830	MOGA	KOT ISE KHAN AT DHARAMKOT	S-NPP	31.07830	75.14500	13:54:45	D	11.40
1831	MOGA	KOT ISE KHAN AT DHARAMKOT	TERRA	30.87500	75.23300	11:06:14	D	4.40
1832	MOGA	KOT ISE KHAN AT DHARAMKOT	AQUA	30.89400	75.05800	14:25:01	D	24.20
1833	MOGA	KOT ISE KHAN AT DHARAMKOT	AQUA	30.91900	75.18400	14:25:01	D	26.90
1834	MOGA	KOT ISE KHAN AT DHARAMKOT	TERRA	30.92200	75.22100	11:06:14	D	6.40
1835	MOGA	KOT ISE KHAN AT DHARAMKOT	TERRA	30.95800	75.10100	11:06:14	D	5.50
1836	MOGA	KOT ISE KHAN AT DHARAMKOT	AQUA	30.98300	75.27100	14:25:01	D	31.60
1837	MOGA	KOT ISE KHAN AT DHARAMKOT	AQUA	31.06200	75.09300	14:25:01	D	67.40
1838	MOGA	MOGA-1	S-NPP	30.70930	75.25790	13:54:45	D	5.30
1839	MOGA	MOGA-1	S-NPP	30.71020	75.34550	13:54:45	D	10.50
1840	MOGA	MOGA-1	S-NPP	30.71070	75.34990	13:54:45	D	10.50
1841	MOGA	MOGA-1	S-NPP	30.71250	75.20950	13:54:45	D	4.70
1842	MOGA	MOGA-1	S-NPP	30.71300	75.21380	13:54:45	D	9.20
1843	MOGA	MOGA-1	S-NPP	30.71620	75.28320	13:54:45	D	2.90
1844	MOGA	MOGA-1	S-NPP	30.72080	75.24750	13:54:45	D	5.30
1845	MOGA	MOGA-1	S-NPP	30.72130	75.25180	13:54:45	D	5.30

1846	MOGA	MOGA-1	S-NPP	30.72270	75.30420	13:54:45	D	13.50
1847	MOGA	MOGA-1	S-NPP	30.72490	75.24700	13:54:45	D	3.40
1848	MOGA	MOGA-1	S-NPP	30.72540	75.25130	13:54:45	D	3.40
1849	MOGA	MOGA-1	S-NPP	30.72640	75.29930	13:54:45	D	13.50
1850	MOGA	MOGA-1	S-NPP	30.72680	75.30360	13:54:45	D	13.50
1851	MOGA	MOGA-1	S-NPP	30.73100	75.34270	13:54:45	D	2.20
1852	MOGA	MOGA-1	S-NPP	30.73280	75.32040	13:54:45	D	3.60
1853	MOGA	MOGA-1	S-NPP	30.73360	75.21090	13:54:45	D	7.50
1854	MOGA	MOGA-1	S-NPP	30.73410	75.21520	13:54:45	D	7.50
1855	MOGA	MOGA-1	S-NPP	30.73460	75.21950	13:54:45	D	8.70
1856	MOGA	MOGA-1	S-NPP	30.73870	75.21890	13:54:45	D	40.00
1857	MOGA	MOGA-1	S-NPP	30.74040	75.21520	13:54:45	D	43.60
1858	MOGA	MOGA-1	S-NPP	30.74100	75.18040	13:54:45	D	4.40
1859	MOGA	MOGA-1	S-NPP	30.74370	75.20610	13:54:45	D	22.60
1860	MOGA	MOGA-1	S-NPP	30.74420	75.29340	13:54:45	D	2.40
1861	MOGA	MOGA-1	S-NPP	30.75670	75.29170	13:54:45	D	3.30
1862	MOGA	MOGA-1	S-NPP	30.75680	75.25220	13:54:45	D	2.10
1863	MOGA	MOGA-1	S-NPP	30.75840	75.36110	13:54:45	D	1.90
1864	MOGA	MOGA-1	S-NPP	30.76720	75.31220	13:54:45	D	1.80
1865	MOGA	MOGA-1	S-NPP	30.77280	75.28500	13:54:45	D	2.20
1866	MOGA	MOGA-1	S-NPP	30.77300	75.20630	13:54:45	D	2.50
1867	MOGA	MOGA-1	S-NPP	30.77600	75.31540	13:54:45	D	5.10
1868	MOGA	MOGA-1	S-NPP	30.77950	75.18800	13:54:45	D	11.80
1869	MOGA	MOGA-1	S-NPP	30.78240	75.33660	13:54:45	D	12.80
1870	MOGA	MOGA-1	S-NPP	30.78360	75.18740	13:54:45	D	6.40
1871	MOGA	MOGA-1	S-NPP	30.78390	75.27030	13:54:45	D	11.00
1872	MOGA	MOGA-1	S-NPP	30.78550	75.16550	13:54:45	D	45.20
1873	MOGA	MOGA-1	S-NPP	30.78570	75.32730	13:54:45	D	3.80
1874	MOGA	MOGA-1	S-NPP	30.78750	75.34470	13:54:45	D	7.70
1875	MOGA	MOGA-1	S-NPP	30.79560	75.14250	13:54:45	D	10.10
1876	MOGA	MOGA-1	S-NPP	30.79780	75.20290	13:54:45	D	4.00
1877	MOGA	MOGA-1	S-NPP	30.79880	75.13340	13:54:45	D	9.70
1878	MOGA	MOGA-1	S-NPP	30.80750	75.21460	13:54:45	D	5.90

1879	MOGA	MOGA-1	S-NPP	30.83230	75.25050	13:54:45	D	8.10
1880	MOGA	MOGA-1	S-NPP	30.83460	75.23260	13:54:45	D	3.60
1881	MOGA	MOGA-1	S-NPP	30.83560	75.36030	13:54:45	D	9.80
1882	MOGA	MOGA-1	S-NPP	30.83980	75.35970	13:54:45	D	9.80
1883	MOGA	MOGA-1	S-NPP	30.84390	75.27960	13:54:45	D	4.80
1884	MOGA	MOGA-1	S-NPP	30.84430	75.28390	13:54:45	D	13.00
1885	MOGA	MOGA-1	S-NPP	30.84440	75.36350	13:54:45	D	12.00
1886	MOGA	MOGA-1	S-NPP	30.84810	75.35860	13:54:45	D	6.50
1887	MOGA	MOGA-1	S-NPP	30.84850	75.28340	13:54:45	D	13.00
1888	MOGA	MOGA-1	S-NPP	30.84860	75.36300	13:54:45	D	12.00
1889	MOGA	MOGA-1	S-NPP	30.84980	75.28480	13:54:45	D	2.40
1890	MOGA	MOGA-1	S-NPP	30.86010	75.31260	13:54:45	D	2.80
1891	MOGA	MOGA-1	S-NPP	30.86120	75.31420	13:54:45	D	4.90
1892	MOGA	MOGA-1	S-NPP	30.86490	75.30920	13:54:45	D	4.90
1893	MOGA	MOGA-1	TERRA	30.70400	75.26100	11:06:14	D	16.30
1894	MOGA	MOGA-1	TERRA	30.75700	75.34200	11:06:14	D	6.00
1895	MOGA	MOGA-1	TERRA	30.76500	75.34300	11:06:14	D	4.10
1896	MOGA	MOGA-2	S-NPP	30.73270	75.09970	13:54:45	D	2.60
1897	MOGA	MOGA-2	S-NPP	30.73650	75.05640	13:54:45	D	13.40
1898	MOGA	MOGA-2	S-NPP	30.73720	75.10340	13:54:45	D	2.60
1899	MOGA	MOGA-2	S-NPP	30.75190	75.04570	13:54:45	D	3.70
1900	MOGA	MOGA-2	S-NPP	30.75370	75.06250	13:54:45	D	3.60
1901	MOGA	MOGA-2	S-NPP	30.75420	75.06670	13:54:45	D	3.60
1902	MOGA	MOGA-2	S-NPP	30.75470	75.03250	13:54:45	D	14.00
1903	MOGA	MOGA-2	S-NPP	30.75600	75.04510	13:54:45	D	3.70
1904	MOGA	MOGA-2	S-NPP	30.75790	75.02360	13:54:45	D	1.90
1905	MOGA	MOGA-2	S-NPP	30.75890	74.99370	13:54:45	D	2.80
1906	MOGA	MOGA-2	S-NPP	30.75980	75.00210	13:54:45	D	7.50
1907	MOGA	MOGA-2	S-NPP	30.76020	75.00630	13:54:45	D	7.50
1908	MOGA	MOGA-2	S-NPP	30.76260	75.14710	13:54:45	D	5.60
1909	MOGA	MOGA-2	S-NPP	30.76360	75.11680	13:54:45	D	6.50
1910	MOGA	MOGA-2	S-NPP	30.76380	75.00150	13:54:45	D	10.90
1911	MOGA	MOGA-2	S-NPP	30.76650	75.02660	13:54:45	D	15.80

1912	MOGA	MOGA-2	S-NPP	30.76700	75.03080	13:54:45	D	15.80
1913	MOGA	MOGA-2	S-NPP	30.77050	75.10300	13:54:45	D	5.20
1914	MOGA	MOGA-2	S-NPP	30.77070	74.98790	13:54:45	D	15.50
1915	MOGA	MOGA-2	S-NPP	30.77470	74.98730	13:54:45	D	15.50
1916	MOGA	MOGA-2	S-NPP	30.77780	75.09340	13:54:45	D	4.70
1917	MOGA	MOGA-2	S-NPP	30.78290	75.02430	13:54:45	D	7.50
1918	MOGA	MOGA-2	S-NPP	30.78330	75.02850	13:54:45	D	7.50
1919	MOGA	MOGA-2	S-NPP	30.79010	75.09160	13:54:45	D	19.50
1920	MOGA	MOGA-2	S-NPP	30.79060	75.09580	13:54:45	D	19.50
1921	MOGA	MOGA-2	S-NPP	30.79100	75.06150	13:54:45	D	20.90
1922	MOGA	MOGA-2	S-NPP	30.79150	75.06570	13:54:45	D	26.30
1923	MOGA	MOGA-2	S-NPP	30.79200	75.06990	13:54:45	D	26.30
1924	MOGA	MOGA-2	S-NPP	30.79470	75.09530	13:54:45	D	19.50
1925	MOGA	MOGA-2	S-NPP	30.79600	75.06930	13:54:45	D	6.80
1926	MOGA	MOGA-2	S-NPP	30.79600	75.10800	13:54:45	D	5.70
1927	MOGA	MOGA-2	S-NPP	30.79700	75.00110	13:54:45	D	9.00
1928	MOGA	MOGA-2	S-NPP	30.79830	75.12920	13:54:45	D	6.80
1929	MOGA	MOGA-2	S-NPP	30.80060	74.99640	13:54:45	D	9.00
1930	MOGA	MOGA-2	S-NPP	30.80100	75.00050	13:54:45	D	9.00
1931	MOGA	MOGA-2	S-NPP	30.81340	75.11410	13:54:45	D	2.20
1932	MOGA	MOGA-2	S-NPP	30.81480	75.12680	13:54:45	D	5.90
1933	MOGA	MOGA-2	S-NPP	30.83610	75.15130	13:54:45	D	3.30
1934	MOGA	MOGA-2	S-NPP	30.84060	75.07310	13:54:45	D	1.50
1935	MOGA	MOGA-2	S-NPP	30.84670	75.01240	13:54:45	D	6.20
1936	MOGA	MOGA-2	S-NPP	30.84790	75.06350	13:54:45	D	5.10
1937	MOGA	MOGA-2	S-NPP	30.85000	75.12340	13:54:45	D	3.30
1938	MOGA	MOGA-2	S-NPP	30.85780	75.11800	13:54:45	D	3.40
1939	MOGA	MOGA-2	S-NPP	30.85820	75.12220	13:54:45	D	3.40
1940	MOGA	MOGA-2	S-NPP	30.86220	75.16060	13:54:45	D	2.90
1941	MOGA	MOGA-2	S-NPP	30.86760	74.97540	13:54:45	D	3.50
1942	MOGA	MOGA-2	S-NPP	30.86760	75.01370	13:54:45	D	6.30
1943	MOGA	MOGA-2	S-NPP	30.88260	74.96060	13:54:45	D	7.40
1944	MOGA	MOGA-2	S-NPP	30.88310	74.96480	13:54:45	D	7.40

1945	MOGA	MOGA-2	S-NPP	30.88800	75.01080	13:54:45	D	4.70
1946	MOGA	MOGA-2	TERRA	30.75200	75.05900	11:06:14	D	4.20
1947	MOGA	MOGA-2	TERRA	30.76000	75.07100	11:06:14	D	6.90
1948	MOGA	MOGA-2	AQUA	30.76800	74.98300	14:25:01	D	41.10
1949	MOGA	MOGA-2	AQUA	30.76900	74.98800	14:25:01	D	30.10
1950	MOGA	MOGA-2	AQUA	30.77500	75.07600	14:25:01	D	34.40
1951	MOGA	MOGA-2	AQUA	30.84900	75.07000	14:25:01	D	34.00
1952	MOGA	MOGA-2	AQUA	30.85000	75.06200	14:25:01	D	44.00
1953	MOGA	MOGA-2	TERRA	30.86200	75.06600	11:06:14	D	6.80
1954	MOGA	MOGA-2	AQUA	30.88000	75.05900	14:25:01	D	34.80
1955	MOGA	NIHAL SINGH	S-NPP	30.52080	75.21790	13:54:45	D	3.50
1956	MOGA	NIHAL SINGH	S-NPP	30.52080	75.25680	13:54:45	D	2.90
1957	MOGA	NIHAL SINGH	S-NPP	30.52540	75.23970	13:54:45	D	3.20
1958	MOGA	NIHAL SINGH	S-NPP	30.52720	75.23860	13:54:45	D	7.90
1959	MOGA	NIHAL SINGH	S-NPP	30.52850	75.21250	13:54:45	D	2.80
1960	MOGA	NIHAL SINGH	S-NPP	30.52960	75.23920	13:54:45	D	3.20
1961	MOGA	NIHAL SINGH	S-NPP	30.53520	75.31140	13:54:45	D	8.80
1962	MOGA	NIHAL SINGH	S-NPP	30.54090	75.39060	13:54:45	D	2.50
1963	MOGA	NIHAL SINGH	S-NPP	30.54460	75.26310	13:54:45	D	3.50
1964	MOGA	NIHAL SINGH	S-NPP	30.54540	75.36690	13:54:45	D	11.20
1965	MOGA	NIHAL SINGH	S-NPP	30.54650	75.24110	13:54:45	D	1.80
1966	MOGA	NIHAL SINGH	S-NPP	30.54700	75.36770	13:54:45	D	9.50
1967	MOGA	NIHAL SINGH	S-NPP	30.55290	75.38450	13:54:45	D	5.20
1968	MOGA	NIHAL SINGH	S-NPP	30.55900	75.36160	13:54:45	D	3.90
1969	MOGA	NIHAL SINGH	S-NPP	30.56340	75.28220	13:54:45	D	4.60
1970	MOGA	NIHAL SINGH	S-NPP	30.56840	75.29020	13:54:45	D	15.50
1971	MOGA	NIHAL SINGH	S-NPP	30.56890	75.29450	13:54:45	D	37.80
1972	MOGA	NIHAL SINGH	S-NPP	30.57040	75.19020	13:54:45	D	3.80
1973	MOGA	NIHAL SINGH	S-NPP	30.57170	75.28110	13:54:45	D	5.50
1974	MOGA	NIHAL SINGH	S-NPP	30.57460	75.18970	13:54:45	D	3.80
1975	MOGA	NIHAL SINGH	S-NPP	30.58060	75.40720	13:54:45	D	13.90
1976	MOGA	NIHAL SINGH	S-NPP	30.58140	75.25360	13:54:45	D	8.30
1977	MOGA	NIHAL SINGH	S-NPP	30.58370	75.23590	13:54:45	D	10.20

1978	MOGA	NIHAL SINGH	S-NPP	30.58860	75.36190	13:54:45	D	7.40
1979	MOGA	NIHAL SINGH	S-NPP	30.66040	75.31280	13:54:45	D	3.00
1980	MOGA	NIHAL SINGH	S-NPP	30.68490	75.30500	13:54:45	D	3.50
1981	MOGA	NIHAL SINGH	S-NPP	30.69000	75.23440	13:54:45	D	2.50
1982	MOGA	NIHAL SINGH	S-NPP	30.70010	75.25040	13:54:45	D	11.00
1983	MOGA	NIHAL SINGH	TERRA	30.61000	75.26800	11:06:14	D	7.20
1984	MOGA	NIHAL SINGH	AQUA	30.67300	75.32500	14:25:01	D	26.60
1985	MUKTSAR	KOT BHAI AT GIDDERBAHA	S-NPP	30.16730	74.61980	13:54:45	D	16.60
1986	MUKTSAR	KOT BHAI AT GIDDERBAHA	S-NPP	30.17770	74.67790	13:54:45	D	4.90
1987	MUKTSAR	KOT BHAI AT GIDDERBAHA	S-NPP	30.18190	74.57030	13:54:45	D	13.60
1988	MUKTSAR	KOT BHAI AT GIDDERBAHA	S-NPP	30.18260	74.57610	13:54:45	D	13.60
1989	MUKTSAR	KOT BHAI AT GIDDERBAHA	S-NPP	30.19240	74.62800	13:54:45	D	4.50
1990	MUKTSAR	KOT BHAI AT GIDDERBAHA	S-NPP	30.20360	74.62040	13:54:45	D	30.40
1991	MUKTSAR	KOT BHAI AT GIDDERBAHA	S-NPP	30.20560	74.63800	13:54:45	D	8.10
1992	MUKTSAR	KOT BHAI AT GIDDERBAHA	S-NPP	30.21880	74.61230	13:54:45	D	3.60
1993	MUKTSAR	KOT BHAI AT GIDDERBAHA	S-NPP	30.22210	74.57040	13:54:45	D	11.10
1994	MUKTSAR	KOT BHAI AT GIDDERBAHA	S-NPP	30.24960	74.57630	13:54:45	D	10.80
1995	MUKTSAR	KOT BHAI AT GIDDERBAHA	S-NPP	30.26210	74.58040	13:54:45	D	3.90
1996	MUKTSAR	KOT BHAI AT GIDDERBAHA	S-NPP	30.27910	74.62550	13:54:45	D	5.40
1997	MUKTSAR	KOT BHAI AT GIDDERBAHA	S-NPP	30.28060	74.56580	13:54:45	D	6.10
1998	MUKTSAR	KOT BHAI AT GIDDERBAHA	S-NPP	30.28120	74.57170	13:54:45	D	11.00
1999	MUKTSAR	KOT BHAI AT GIDDERBAHA	S-NPP	30.28950	74.71990	13:54:45	D	25.90
2000	MUKTSAR	KOT BHAI AT GIDDERBAHA	S-NPP	30.29420	74.68910	13:54:45	D	6.40
2001	MUKTSAR	KOT BHAI AT GIDDERBAHA	S-NPP	30.29440	74.58160	13:54:45	D	3.10
2002	MUKTSAR	KOT BHAI AT GIDDERBAHA	S-NPP	30.30430	74.59800	13:54:45	D	24.90
2003	MUKTSAR	KOT BHAI AT GIDDERBAHA	S-NPP	30.30830	74.52630	13:54:45	D	3.80
2004	MUKTSAR	KOT BHAI AT GIDDERBAHA	S-NPP	30.31410	74.72240	13:54:45	D	6.50
2005	MUKTSAR	KOT BHAI AT GIDDERBAHA	S-NPP	30.31690	74.56640	13:54:45	D	7.80
2006	MUKTSAR	KOT BHAI AT GIDDERBAHA	S-NPP	30.32610	74.64850	13:54:45	D	7.70
2007	MUKTSAR	KOT BHAI AT GIDDERBAHA	S-NPP	30.33470	74.54610	13:54:45	D	8.20
2008	MUKTSAR	KOT BHAI AT GIDDERBAHA	S-NPP	30.33480	74.68920	13:54:45	D	9.00
2009	MUKTSAR	KOT BHAI AT GIDDERBAHA	S-NPP	30.33560	74.49740	13:54:45	D	6.30
2010	MUKTSAR	KOT BHAI AT GIDDERBAHA	S-NPP	30.33610	74.66500	13:54:45	D	2.70

2011	MUKTSAR	KOT BHAI AT GIDDERBAHA	S-NPP	30.33810	74.68270	13:54:45	D	9.00
2012	MUKTSAR	KOT BHAI AT GIDDERBAHA	S-NPP	30.33880	74.76120	13:54:45	D	6.60
2013	MUKTSAR	KOT BHAI AT GIDDERBAHA	S-NPP	30.33950	74.76720	13:54:45	D	30.70
2014	MUKTSAR	KOT BHAI AT GIDDERBAHA	S-NPP	30.34010	74.66440	13:54:45	D	3.60
2015	MUKTSAR	KOT BHAI AT GIDDERBAHA	S-NPP	30.34280	74.72430	13:54:45	D	6.00
2016	MUKTSAR	KOT BHAI AT GIDDERBAHA	S-NPP	30.34310	74.60290	13:54:45	D	7.60
2017	MUKTSAR	KOT BHAI AT GIDDERBAHA	S-NPP	30.34470	74.70590	13:54:45	D	6.80
2018	MUKTSAR	KOT BHAI AT GIDDERBAHA	S-NPP	30.34530	74.60390	13:54:45	D	8.10
2019	MUKTSAR	KOT BHAI AT GIDDERBAHA	S-NPP	30.34800	74.53690	13:54:45	D	14.30
2020	MUKTSAR	KOT BHAI AT GIDDERBAHA	S-NPP	30.34980	74.53790	13:54:45	D	14.90
2021	MUKTSAR	KOT BHAI AT GIDDERBAHA	S-NPP	30.35910	74.58400	13:54:45	D	8.00
2022	MUKTSAR	KOT BHAI AT GIDDERBAHA	S-NPP	30.36100	74.58240	13:54:45	D	10.50
2023	MUKTSAR	KOT BHAI AT GIDDERBAHA	S-NPP	30.36220	74.78830	13:54:45	D	5.20
2024	MUKTSAR	KOT BHAI AT GIDDERBAHA	S-NPP	30.36280	74.78710	13:54:45	D	3.00
2025	MUKTSAR	KOT BHAI AT GIDDERBAHA	S-NPP	30.36470	74.70300	13:54:45	D	3.30
2026	MUKTSAR	KOT BHAI AT GIDDERBAHA	S-NPP	30.38580	74.69870	13:54:45	D	7.90
2027	MUKTSAR	KOT BHAI AT GIDDERBAHA	S-NPP	30.38690	74.78360	13:54:45	D	3.90
2028	MUKTSAR	KOT BHAI AT GIDDERBAHA	S-NPP	30.38740	74.78860	13:54:45	D	11.60
2029	MUKTSAR	KOT BHAI AT GIDDERBAHA	S-NPP	30.39090	74.78300	13:54:45	D	3.90
2030	MUKTSAR	KOT BHAI AT GIDDERBAHA	S-NPP	30.39240	74.72200	13:54:45	D	10.60
2031	MUKTSAR	KOT BHAI AT GIDDERBAHA	S-NPP	30.39360	74.77040	13:54:45	D	40.10
2032	MUKTSAR	KOT BHAI AT GIDDERBAHA	S-NPP	30.39530	74.60120	13:54:45	D	6.10
2033	MUKTSAR	KOT BHAI AT GIDDERBAHA	S-NPP	30.39720	74.65490	13:54:45	D	6.20
2034	MUKTSAR	KOT BHAI AT GIDDERBAHA	S-NPP	30.40400	74.57020	13:54:45	D	3.70
2035	MUKTSAR	KOT BHAI AT GIDDERBAHA	S-NPP	30.40450	74.68390	13:54:45	D	6.80
2036	MUKTSAR	KOT BHAI AT GIDDERBAHA	S-NPP	30.42170	74.69350	13:54:45	D	1.60
2037	MUKTSAR	KOT BHAI AT GIDDERBAHA	S-NPP	30.42180	74.65730	13:54:45	D	11.60
2038	MUKTSAR	KOT BHAI AT GIDDERBAHA	S-NPP	30.42910	74.72270	13:54:45	D	5.00
2039	MUKTSAR	KOT BHAI AT GIDDERBAHA	S-NPP	30.44440	74.71440	13:54:45	D	2.90
2040	MUKTSAR	KOT BHAI AT GIDDERBAHA	S-NPP	30.45400	74.63880	13:54:45	D	5.40
2041	MUKTSAR	KOT BHAI AT GIDDERBAHA	S-NPP	30.46130	74.63180	13:54:45	D	10.10
2042	MUKTSAR	KOT BHAI AT GIDDERBAHA	S-NPP	30.46360	74.63320	13:54:45	D	9.70
2043	MUKTSAR	KOT BHAI AT GIDDERBAHA	S-NPP	30.46400	74.61930	13:54:45	D	4.90

2044	MUKTSAR	KOT BHAI AT GIDDERBAHA	S-NPP	30.46870	74.62470	13:54:45	D	15.10
2045	MUKTSAR	KOT BHAI AT GIDDERBAHA	S-NPP	30.47080	74.62620	13:54:45	D	7.10
2046	MUKTSAR	KOT BHAI AT GIDDERBAHA	S-NPP	30.47250	74.66020	13:54:45	D	2.60
2047	MUKTSAR	KOT BHAI AT GIDDERBAHA	S-NPP	30.47790	74.63530	13:54:45	D	19.20
2048	MUKTSAR	KOT BHAI AT GIDDERBAHA	AQUA	30.18900	74.69000	14:25:01	D	24.10
2049	MUKTSAR	KOT BHAI AT GIDDERBAHA	AQUA	30.22200	74.71100	14:25:01	D	24.70
2050	MUKTSAR	KOT BHAI AT GIDDERBAHA	AQUA	30.34100	74.69200	14:25:01	D	37.60
2051	MUKTSAR	KOT BHAI AT GIDDERBAHA	AQUA	30.34300	74.72100	14:25:01	D	28.00
2052	MUKTSAR	KOT BHAI AT GIDDERBAHA	AQUA	30.37200	74.71800	14:25:01	D	95.00
2053	MUKTSAR	KOT BHAI AT GIDDERBAHA	AQUA	30.41200	74.65000	14:25:01	D	77.30
2054	MUKTSAR	KOT BHAI AT GIDDERBAHA	AQUA	30.41400	74.67900	14:25:01	D	68.40
2055	MUKTSAR	KOT BHAI AT GIDDERBAHA	AQUA	30.44900	74.69800	14:25:01	D	39.00
2056	MUKTSAR	LAMBI	S-NPP	29.91910	74.60140	13:54:45	D	12.20
2057	MUKTSAR	LAMBI	S-NPP	29.96990	74.48310	13:54:45	D	5.80
2058	MUKTSAR	LAMBI	S-NPP	29.98230	74.48700	13:54:45	D	5.80
2059	MUKTSAR	LAMBI	S-NPP	29.98940	74.69150	13:54:45	D	11.10
2060	MUKTSAR	LAMBI	S-NPP	30.00060	74.50760	13:54:45	D	5.70
2061	MUKTSAR	LAMBI	S-NPP	30.00320	74.49550	13:54:45	D	16.50
2062	MUKTSAR	LAMBI	S-NPP	30.00460	74.50700	13:54:45	D	5.70
2063	MUKTSAR	LAMBI	S-NPP	30.00460	74.57710	13:54:45	D	4.00
2064	MUKTSAR	LAMBI	S-NPP	30.01300	74.47670	13:54:45	D	3.90
2065	MUKTSAR	LAMBI	S-NPP	30.01390	74.62280	13:54:45	D	10.20
2066	MUKTSAR	LAMBI	S-NPP	30.01450	74.66410	13:54:45	D	3.50
2067	MUKTSAR	LAMBI	S-NPP	30.01760	74.48180	13:54:45	D	10.20
2068	MUKTSAR	LAMBI	S-NPP	30.01760	74.48570	13:54:45	D	5.00
2069	MUKTSAR	LAMBI	S-NPP	30.02290	74.46170	13:54:45	D	7.30
2070	MUKTSAR	LAMBI	S-NPP	30.02350	74.46360	13:54:45	D	6.50
2071	MUKTSAR	LAMBI	S-NPP	30.03190	74.50680	13:54:45	D	12.90
2072	MUKTSAR	LAMBI	S-NPP	30.03850	74.49420	13:54:45	D	6.20
2073	MUKTSAR	LAMBI	S-NPP	30.03930	74.46500	13:54:45	D	23.20
2074	MUKTSAR	LAMBI	S-NPP	30.05250	74.65670	13:54:45	D	7.30
2075	MUKTSAR	LAMBI	S-NPP	30.05790	74.59680	13:54:45	D	19.20
2076	MUKTSAR	LAMBI	S-NPP	30.06020	74.47360	13:54:45	D	5.00

2077	MUKTSAR	LAMBI	S-NPP	30.06890	74.69600	13:54:45	D	4.20
2078	MUKTSAR	LAMBI	S-NPP	30.07640	74.58230	13:54:45	D	15.70
2079	MUKTSAR	LAMBI	S-NPP	30.08360	74.61070	13:54:45	D	8.10
2080	MUKTSAR	LAMBI	S-NPP	30.08500	74.48150	13:54:45	D	28.10
2081	MUKTSAR	LAMBI	S-NPP	30.08570	74.45240	13:54:45	D	8.60
2082	MUKTSAR	LAMBI	S-NPP	30.09160	74.50390	13:54:45	D	9.20
2083	MUKTSAR	LAMBI	S-NPP	30.09220	74.50960	13:54:45	D	7.80
2084	MUKTSAR	LAMBI	S-NPP	30.09880	74.63810	13:54:45	D	5.00
2085	MUKTSAR	LAMBI	S-NPP	30.10990	74.52450	13:54:45	D	6.00
2086	MUKTSAR	LAMBI	S-NPP	30.11060	74.53030	13:54:45	D	32.70
2087	MUKTSAR	LAMBI	S-NPP	30.13380	74.57150	13:54:45	D	6.30
2088	MUKTSAR	LAMBI	S-NPP	30.13570	74.57360	13:54:45	D	9.90
2089	MUKTSAR	LAMBI	S-NPP	30.14440	74.55820	13:54:45	D	9.90
2090	MUKTSAR	LAMBI	AQUA	29.95400	74.55500	14:25:01	D	25.70
2091	MUKTSAR	LAMBI	AQUA	30.02600	74.51400	14:25:01	D	22.10
2092	MUKTSAR	LAMBI	AQUA	30.07800	74.45200	14:25:01	D	39.50
2093	MUKTSAR	LAMBI	AQUA	30.08700	74.50000	14:25:01	D	51.70
2094	MUKTSAR	LAMBI	AQUA	30.09000	74.52800	14:25:01	D	21.20
2095	MUKTSAR	MALOUT	S-NPP	30.09160	74.43410	13:54:45	D	3.10
2096	MUKTSAR	MALOUT	S-NPP	30.10130	74.41530	13:54:45	D	10.50
2097	MUKTSAR	MALOUT	S-NPP	30.15690	74.56220	13:54:45	D	9.80
2098	MUKTSAR	MALOUT	S-NPP	30.15970	74.51480	13:54:45	D	3.10
2099	MUKTSAR	MALOUT	S-NPP	30.17490	74.36730	13:54:45	D	5.60
2100	MUKTSAR	MALOUT	S-NPP	30.17880	74.43610	13:54:45	D	5.50
2101	MUKTSAR	MALOUT	S-NPP	30.18270	74.43560	13:54:45	D	4.40
2102	MUKTSAR	MALOUT	S-NPP	30.20880	74.42010	13:54:45	D	10.30
2103	MUKTSAR	MALOUT	S-NPP	30.21940	74.41080	13:54:45	D	8.40
2104	MUKTSAR	MALOUT	S-NPP	30.21990	74.41270	13:54:45	D	6.10
2105	MUKTSAR	MALOUT	S-NPP	30.22520	74.42730	13:54:45	D	6.10
2106	MUKTSAR	MALOUT	S-NPP	30.22580	74.42920	13:54:45	D	5.90
2107	MUKTSAR	MALOUT	S-NPP	30.22770	74.45030	13:54:45	D	6.50
2108	MUKTSAR	MALOUT	S-NPP	30.22850	74.45210	13:54:45	D	6.20
2109	MUKTSAR	MALOUT	S-NPP	30.25220	74.34800	13:54:45	D	3.40

2110	MUKTSAR	MALOUT	S-NPP	30.26700	74.47950	13:54:45	D	10.10
2111	MUKTSAR	MALOUT	S-NPP	30.27090	74.47890	13:54:45	D	11.50
2112	MUKTSAR	MALOUT	S-NPP	30.27100	74.37410	13:54:45	D	5.00
2113	MUKTSAR	MALOUT	S-NPP	30.28210	74.40140	13:54:45	D	5.00
2114	MUKTSAR	MALOUT	S-NPP	30.30820	74.35120	13:54:45	D	6.50
2115	MUKTSAR	MALOUT	S-NPP	30.31280	74.35630	13:54:45	D	3.70
2116	MUKTSAR	MALOUT	S-NPP	30.32880	74.39890	13:54:45	D	27.90
2117	MUKTSAR	MALOUT	S-NPP	30.33720	74.49850	13:54:45	D	5.10
2118	MUKTSAR	MALOUT	S-NPP	30.34020	74.50260	13:54:45	D	3.70
2119	MUKTSAR	MALOUT	S-NPP	30.34190	74.40860	13:54:45	D	4.60
2120	MUKTSAR	MALOUT	S-NPP	30.35010	74.48350	13:54:45	D	5.40
2121	MUKTSAR	MALOUT	S-NPP	30.35680	74.43560	13:54:45	D	5.10
2122	MUKTSAR	MALOUT	S-NPP	30.36160	74.37080	13:54:45	D	28.70
2123	MUKTSAR	MALOUT	S-NPP	30.36490	74.36450	13:54:45	D	5.30
2124	MUKTSAR	MALOUT	S-NPP	30.36740	74.38730	13:54:45	D	6.80
2125	MUKTSAR	MALOUT	S-NPP	30.37970	74.46150	13:54:45	D	3.80
2126	MUKTSAR	MALOUT	S-NPP	30.39880	74.48810	13:54:45	D	6.40
2127	MUKTSAR	MALOUT	AQUA	30.17500	74.51900	14:25:01	D	20.30
2128	MUKTSAR	MALOUT	AQUA	30.25900	74.38500	14:25:01	D	20.50
2129	MUKTSAR	MALOUT	AQUA	30.26500	74.36500	14:25:01	D	33.20
2130	MUKTSAR	MALOUT	AQUA	30.26700	74.39200	14:25:01	D	34.30
2131	MUKTSAR	MALOUT	AQUA	30.27100	74.35600	14:25:01	D	20.80
2132	MUKTSAR	MALOUT	AQUA	30.27300	74.38400	14:25:01	D	22.40
2133	MUKTSAR	MALOUT	AQUA	30.33600	74.46200	14:25:01	D	27.70
2134	MUKTSAR	MALOUT	AQUA	30.34100	74.34900	14:25:01	D	84.60
2135	MUKTSAR	MALOUT	AQUA	30.34500	74.34400	14:25:01	D	90.90
2136	MUKTSAR	MUKTSAR	S-NPP	30.34700	74.45460	13:54:45	D	5.10
2137	MUKTSAR	MUKTSAR	S-NPP	30.36080	74.43500	13:54:45	D	5.10
2138	MUKTSAR	MUKTSAR	S-NPP	30.37700	74.50890	13:54:45	D	11.80
2139	MUKTSAR	MUKTSAR	S-NPP	30.37730	74.36840	13:54:45	D	9.40
2140	MUKTSAR	MUKTSAR	S-NPP	30.38290	74.52580	13:54:45	D	3.90
2141	MUKTSAR	MUKTSAR	S-NPP	30.38700	74.41940	13:54:45	D	9.00
2142	MUKTSAR	MUKTSAR	S-NPP	30.40070	74.50550	13:54:45	D	18.90

2143	MUKTSAR	MUKTSAR	S-NPP	30.41250	74.61070	13:54:45	D	10.60
2144	MUKTSAR	MUKTSAR	S-NPP	30.41320	74.47420	13:54:45	D	8.60
2145	MUKTSAR	MUKTSAR	S-NPP	30.41390	74.47990	13:54:45	D	8.60
2146	MUKTSAR	MUKTSAR	S-NPP	30.42050	74.57370	13:54:45	D	27.70
2147	MUKTSAR	MUKTSAR	S-NPP	30.42050	74.60950	13:54:45	D	70.20
2148	MUKTSAR	MUKTSAR	S-NPP	30.42070	74.29630	13:54:45	D	4.40
2149	MUKTSAR	MUKTSAR	S-NPP	30.42090	74.29830	13:54:45	D	2.00
2150	MUKTSAR	MUKTSAR	S-NPP	30.42240	74.55560	13:54:45	D	68.50
2151	MUKTSAR	MUKTSAR	S-NPP	30.42440	74.57310	13:54:45	D	27.70
2152	MUKTSAR	MUKTSAR	S-NPP	30.42710	74.56080	13:54:45	D	8.40
2153	MUKTSAR	MUKTSAR	S-NPP	30.42870	74.40540	13:54:45	D	6.00
2154	MUKTSAR	MUKTSAR	S-NPP	30.42960	74.40730	13:54:45	D	5.40
2155	MUKTSAR	MUKTSAR	S-NPP	30.43030	74.51880	13:54:45	D	8.10
2156	MUKTSAR	MUKTSAR	S-NPP	30.43100	74.31790	13:54:45	D	3.50
2157	MUKTSAR	MUKTSAR	S-NPP	30.43220	74.36410	13:54:45	D	15.90
2158	MUKTSAR	MUKTSAR	S-NPP	30.43280	74.36600	13:54:45	D	7.20
2159	MUKTSAR	MUKTSAR	S-NPP	30.43610	74.36350	13:54:45	D	15.90
2160	MUKTSAR	MUKTSAR	S-NPP	30.43670	74.36540	13:54:45	D	18.50
2161	MUKTSAR	MUKTSAR	S-NPP	30.43680	74.40040	13:54:45	D	4.70
2162	MUKTSAR	MUKTSAR	S-NPP	30.43700	74.54160	13:54:45	D	3.70
2163	MUKTSAR	MUKTSAR	S-NPP	30.43900	74.55910	13:54:45	D	9.00
2164	MUKTSAR	MUKTSAR	S-NPP	30.44030	74.60660	13:54:45	D	20.50
2165	MUKTSAR	MUKTSAR	S-NPP	30.44100	74.61250	13:54:45	D	7.70
2166	MUKTSAR	MUKTSAR	S-NPP	30.44210	74.49160	13:54:45	D	10.70
2167	MUKTSAR	MUKTSAR	S-NPP	30.44350	74.49330	13:54:45	D	17.80
2168	MUKTSAR	MUKTSAR	S-NPP	30.44430	74.60610	13:54:45	D	20.50
2169	MUKTSAR	MUKTSAR	S-NPP	30.44500	74.61190	13:54:45	D	7.70
2170	MUKTSAR	MUKTSAR	S-NPP	30.44820	74.56960	13:54:45	D	2.60
2171	MUKTSAR	MUKTSAR	S-NPP	30.45100	74.57340	13:54:45	D	5.70
2172	MUKTSAR	MUKTSAR	S-NPP	30.45290	74.61080	13:54:45	D	5.80
2173	MUKTSAR	MUKTSAR	S-NPP	30.45310	74.33780	13:54:45	D	5.80
2174	MUKTSAR	MUKTSAR	S-NPP	30.45540	74.46600	13:54:45	D	9.80
2175	MUKTSAR	MUKTSAR	S-NPP	30.45740	74.54450	13:54:45	D	6.10

2176	MUKTSAR	MUKTSAR	S-NPP	30.45970	74.54230	13:54:45	D	13.50
2177	MUKTSAR	MUKTSAR	S-NPP	30.46210	74.54980	13:54:45	D	13.40
2178	MUKTSAR	MUKTSAR	S-NPP	30.46220	74.38300	13:54:45	D	3.10
2179	MUKTSAR	MUKTSAR	S-NPP	30.47020	74.62020	13:54:45	D	7.10
2180	MUKTSAR	MUKTSAR	S-NPP	30.47230	74.67410	13:54:45	D	14.00
2181	MUKTSAR	MUKTSAR	S-NPP	30.47260	74.62410	13:54:45	D	15.10
2182	MUKTSAR	MUKTSAR	S-NPP	30.47380	74.67210	13:54:45	D	14.40
2183	MUKTSAR	MUKTSAR	S-NPP	30.47510	74.68400	13:54:45	D	5.60
2184	MUKTSAR	MUKTSAR	S-NPP	30.47610	74.58160	13:54:45	D	3.70
2185	MUKTSAR	MUKTSAR	S-NPP	30.47660	74.62350	13:54:45	D	11.00
2186	MUKTSAR	MUKTSAR	S-NPP	30.47760	74.68540	13:54:45	D	11.40
2187	MUKTSAR	MUKTSAR	S-NPP	30.47850	74.64130	13:54:45	D	19.20
2188	MUKTSAR	MUKTSAR	S-NPP	30.47910	74.68340	13:54:45	D	5.60
2189	MUKTSAR	MUKTSAR	S-NPP	30.48130	74.59280	13:54:45	D	7.30
2190	MUKTSAR	MUKTSAR	S-NPP	30.48420	74.73120	13:54:45	D	14.70
2191	MUKTSAR	MUKTSAR	S-NPP	30.48450	74.65850	13:54:45	D	7.80
2192	MUKTSAR	MUKTSAR	S-NPP	30.48820	74.73070	13:54:45	D	8.70
2193	MUKTSAR	MUKTSAR	S-NPP	30.49710	74.66270	13:54:45	D	9.60
2194	MUKTSAR	MUKTSAR	S-NPP	30.49980	74.65020	13:54:45	D	8.10
2195	MUKTSAR	MUKTSAR	S-NPP	30.50200	74.52420	13:54:45	D	6.70
2196	MUKTSAR	MUKTSAR	S-NPP	30.50210	74.38290	13:54:45	D	5.10
2197	MUKTSAR	MUKTSAR	S-NPP	30.50310	74.64370	13:54:45	D	13.50
2198	MUKTSAR	MUKTSAR	S-NPP	30.50500	74.69780	13:54:45	D	4.60
2199	MUKTSAR	MUKTSAR	S-NPP	30.50900	74.69730	13:54:45	D	5.40
2200	MUKTSAR	MUKTSAR	S-NPP	30.50990	74.38170	13:54:45	D	5.50
2201	MUKTSAR	MUKTSAR	S-NPP	30.51050	74.56460	13:54:45	D	14.20
2202	MUKTSAR	MUKTSAR	S-NPP	30.51980	74.39780	13:54:45	D	8.60
2203	MUKTSAR	MUKTSAR	S-NPP	30.52040	74.40360	13:54:45	D	8.90
2204	MUKTSAR	MUKTSAR	S-NPP	30.52040	74.54530	13:54:45	D	10.20
2205	MUKTSAR	MUKTSAR	S-NPP	30.52040	74.61710	13:54:45	D	3.90
2206	MUKTSAR	MUKTSAR	S-NPP	30.52710	74.56820	13:54:45	D	3.80
2207	MUKTSAR	MUKTSAR	S-NPP	30.54170	74.46270	13:54:45	D	26.50
2208	MUKTSAR	MUKTSAR	S-NPP	30.54290	74.53010	13:54:45	D	3.20

2209	MUKTSAR	MUKTSAR	S-NPP	30.54400	74.40010	13:54:45	D	4.10
2210	MUKTSAR	MUKTSAR	S-NPP	30.55150	74.47900	13:54:45	D	7.90
2211	MUKTSAR	MUKTSAR	S-NPP	30.55470	74.49280	13:54:45	D	3.60
2212	MUKTSAR	MUKTSAR	S-NPP	30.55670	74.47470	13:54:45	D	4.20
2213	MUKTSAR	MUKTSAR	S-NPP	30.55670	74.49010	13:54:45	D	20.50
2214	MUKTSAR	MUKTSAR	S-NPP	30.55870	74.47200	13:54:45	D	3.80
2215	MUKTSAR	MUKTSAR	S-NPP	30.55870	74.49220	13:54:45	D	12.30
2216	MUKTSAR	MUKTSAR	S-NPP	30.57130	74.44060	13:54:45	D	6.60
2217	MUKTSAR	MUKTSAR	S-NPP	30.57210	74.59530	13:54:45	D	8.60
2218	MUKTSAR	MUKTSAR	S-NPP	30.57460	74.43420	13:54:45	D	6.60
2219	MUKTSAR	MUKTSAR	S-NPP	30.57480	74.59720	13:54:45	D	14.40
2220	MUKTSAR	MUKTSAR	S-NPP	30.58890	74.49130	13:54:45	D	6.70
2221	MUKTSAR	MUKTSAR	S-NPP	30.59170	74.44350	13:54:45	D	34.60
2222	MUKTSAR	MUKTSAR	S-NPP	30.59310	74.38450	13:54:45	D	10.40
2223	MUKTSAR	MUKTSAR	S-NPP	30.59560	74.44290	13:54:45	D	52.30
2224	MUKTSAR	MUKTSAR	S-NPP	30.60740	74.47670	13:54:45	D	5.60
2225	MUKTSAR	MUKTSAR	S-NPP	30.60810	74.48250	13:54:45	D	5.60
2226	MUKTSAR	MUKTSAR	S-NPP	30.61130	74.54750	13:54:45	D	9.60
2227	MUKTSAR	MUKTSAR	S-NPP	30.61590	74.58880	13:54:45	D	10.10
2228	MUKTSAR	MUKTSAR	S-NPP	30.62380	74.58770	13:54:45	D	4.40
2229	MUKTSAR	MUKTSAR	S-NPP	30.62520	74.45630	13:54:45	D	7.70
2230	MUKTSAR	MUKTSAR	S-NPP	30.62780	74.58710	13:54:45	D	3.60
2231	MUKTSAR	MUKTSAR	S-NPP	30.65830	74.57060	13:54:45	D	3.70
2232	MUKTSAR	MUKTSAR	S-NPP	30.66020	74.56860	13:54:45	D	7.90
2233	MUKTSAR	MUKTSAR	S-NPP	30.66230	74.57010	13:54:45	D	3.70
2234	MUKTSAR	MUKTSAR	AQUA	30.41900	74.30000	14:25:01	D	22.30
2235	MUKTSAR	MUKTSAR	AQUA	30.45300	74.38000	14:25:01	D	19.00
2236	MUKTSAR	MUKTSAR	AQUA	30.46700	74.61600	14:25:01	D	53.10
2237	MUKTSAR	MUKTSAR	AQUA	30.52800	74.56700	14:25:01	D	32.70
2238	MUKTSAR	MUKTSAR	AQUA	30.54000	74.40000	14:25:01	D	32.10
2239	MUKTSAR	MUKTSAR	AQUA	30.59200	74.64900	14:25:01	D	28.50
2240	MUKTSAR	MUKTSAR	AQUA	30.61800	74.61700	14:25:01	D	22.80
2241	PATIALA	BHUNARHERI	S-NPP	30.19910	76.42650	13:54:45	D	4.50

2242	PATIALA	GHANAUR	S-NPP	30.31870	76.55470	13:54:45	D	2.90
2243	PATIALA	GHANAUR	S-NPP	30.34800	76.69720	13:54:45	D	5.00
2244	PATIALA	NABHA	S-NPP	30.35310	76.01550	13:54:45	D	1.50
2245	PATIALA	NABHA	S-NPP	30.35980	75.99570	13:54:45	D	9.40
2246	PATIALA	NABHA	S-NPP	30.36220	76.19230	13:54:45	D	4.60
2247	PATIALA	NABHA	S-NPP	30.38780	76.18410	13:54:45	D	4.40
2248	PATIALA	NABHA	S-NPP	30.42170	76.29940	13:54:45	D	3.60
2249	PATIALA	NABHA	S-NPP	30.42200	76.30230	13:54:45	D	3.70
2250	PATIALA	NABHA	S-NPP	30.45530	76.09960	13:54:45	D	1.90
2251	PATIALA	NABHA	S-NPP	30.48670	76.14880	13:54:45	D	2.90
2252	PATIALA	NABHA	S-NPP	30.50520	76.28870	13:54:45	D	1.90
2253	PATIALA	NABHA	S-NPP	30.50960	76.28810	13:54:45	D	1.90
2254	PATIALA	NABHA	S-NPP	30.54200	76.30660	13:54:45	D	4.90
2255	PATIALA	NABHA	AQUA	30.50500	76.15600	14:25:01	D	28.50
2256	PATIALA	PATIALA	S-NPP	30.34100	76.33750	13:54:45	D	6.00
2257	PATIALA	PATIALA	S-NPP	30.34940	76.28700	13:54:45	D	3.20
2258	PATIALA	PATIALA	S-NPP	30.34990	76.29180	13:54:45	D	3.10
2259	PATIALA	PATIALA	S-NPP	30.35040	76.29670	13:54:45	D	3.10
2260	PATIALA	PATIALA	S-NPP	30.41840	76.48800	13:54:45	D	3.00
2261	PATIALA	PATIALA	S-NPP	30.43710	76.36710	13:54:45	D	2.80
2262	PATIALA	PATRAN	S-NPP	29.87680	76.12820	13:54:45	D	1.80
2263	PATIALA	PATRAN	S-NPP	29.90580	76.02540	13:54:45	D	5.00
2264	PATIALA	PATRAN	S-NPP	29.90590	75.94160	13:54:45	D	2.60
2265	PATIALA	PATRAN	S-NPP	29.95020	76.07600	13:54:45	D	5.60
2266	PATIALA	PATRAN	S-NPP	29.95060	76.08060	13:54:45	D	5.60
2267	PATIALA	PATRAN	S-NPP	29.95450	76.07540	13:54:45	D	5.60
2268	PATIALA	PATRAN	S-NPP	29.95500	76.08000	13:54:45	D	5.60
2269	PATIALA	PATRAN	S-NPP	29.97030	76.10170	13:54:45	D	8.50
2270	PATIALA	PATRAN	S-NPP	29.97250	76.10420	13:54:45	D	6.30
2271	PATIALA	PATRAN	S-NPP	29.97570	76.13700	13:54:45	D	2.00
2272	PATIALA	PATRAN	S-NPP	29.98770	76.14210	13:54:45	D	5.30
2273	PATIALA	PATRAN	S-NPP	29.98910	76.14000	13:54:45	D	7.80
2274	PATIALA	PATRAN	TERRA	29.97700	76.07300	11:06:14	D	19.90

2275	PATIALA	SAMANA	S-NPP	30.07270	76.10050	13:54:45	D	2.10
2276	PATIALA	SAMANA	S-NPP	30.14180	76.12140	13:54:45	D	4.50
2277	PATIALA	SAMANA	S-NPP	30.22750	76.21810	13:54:45	D	3.70
2278	PATIALA	SAMANA	TERRA	30.09200	76.16400	11:06:14	D	15.90
2279	PATIALA	SANAUR	S-NPP	30.17710	76.38450	13:54:45	D	3.70
2280	RUPNAGAR	CHAMKAUR SAHIB	S-NPP	30.88270	76.34420	13:54:45	D	2.80
2281	SANGRUR	ANDANA	S-NPP	29.73190	75.94430	13:54:45	D	10.40
2282	SANGRUR	ANDANA	S-NPP	29.75830	75.91890	13:54:45	D	3.40
2283	SANGRUR	ANDANA	S-NPP	29.77770	75.89800	13:54:45	D	2.10
2284	SANGRUR	ANDANA	S-NPP	29.79700	75.95990	13:54:45	D	2.30
2285	SANGRUR	ANDANA	S-NPP	29.79880	76.06200	13:54:45	D	5.60
2286	SANGRUR	ANDANA	S-NPP	29.80030	76.03370	13:54:45	D	6.20
2287	SANGRUR	ANDANA	S-NPP	29.80400	76.07070	13:54:45	D	16.10
2288	SANGRUR	ANDANA	S-NPP	29.80450	76.07530	13:54:45	D	7.70
2289	SANGRUR	ANDANA	S-NPP	29.81690	76.06900	13:54:45	D	9.10
2290	SANGRUR	ANDANA	S-NPP	29.81740	76.07360	13:54:45	D	18.80
2291	SANGRUR	ANDANA	S-NPP	29.83600	76.00110	13:54:45	D	12.30
2292	SANGRUR	ANDANA	S-NPP	29.84080	76.08930	13:54:45	D	7.30
2293	SANGRUR	ANDANA	S-NPP	29.84130	76.09400	13:54:45	D	7.30
2294	SANGRUR	ANDANA	S-NPP	29.84510	76.08880	13:54:45	D	8.60
2295	SANGRUR	ANDANA	S-NPP	29.84560	76.09340	13:54:45	D	8.60
2296	SANGRUR	ANDANA	AQUA	29.81200	76.04900	14:25:01	D	44.70
2297	SANGRUR	ANDANA	TERRA	29.86600	76.01100	11:06:14	D	10.90
2298	SANGRUR	ANDANA	TERRA	29.87500	76.01300	11:06:14	D	6.00
2299	SANGRUR	BHAWANIGARH	S-NPP	30.30030	76.05580	13:54:45	D	2.30
2300	SANGRUR	DHURI	S-NPP	30.31430	75.76380	13:54:45	D	2.70
2301	SANGRUR	DHURI	S-NPP	30.35450	75.77680	13:54:45	D	3.60
2302	SANGRUR	DHURI	S-NPP	30.37120	75.78060	13:54:45	D	6.20
2303	SANGRUR	DHURI	S-NPP	30.37240	75.78360	13:54:45	D	9.00
2304	SANGRUR	DHURI	AQUA	30.36300	75.78500	14:25:01	D	29.80
2305	SANGRUR	DIRBA	S-NPP	29.98070	75.92500	13:54:45	D	5.60
2306	SANGRUR	DIRBA	S-NPP	29.98250	75.98520	13:54:45	D	15.40
2307	SANGRUR	DIRBA	S-NPP	29.98490	75.96620	13:54:45	D	1.70

2308	SANGRUR	DIRBA	S-NPP	29.98590	75.93350	13:54:45	D	15.00
2309	SANGRUR	DIRBA	S-NPP	29.99020	75.93300	13:54:45	D	12.20
2310	SANGRUR	DIRBA	S-NPP	30.00720	76.01470	13:54:45	D	6.70
2311	SANGRUR	DIRBA	S-NPP	30.01140	76.01410	13:54:45	D	6.70
2312	SANGRUR	DIRBA	S-NPP	30.06450	76.06370	13:54:45	D	4.10
2313	SANGRUR	DIRBA	S-NPP	30.07390	75.98710	13:54:45	D	3.60
2314	SANGRUR	DIRBA	S-NPP	30.07430	75.96950	13:54:45	D	2.40
2315	SANGRUR	DIRBA	S-NPP	30.12330	75.98180	13:54:45	D	2.30
2316	SANGRUR	DIRBA	S-NPP	30.13760	76.03630	13:54:45	D	3.50
2317	SANGRUR	DIRBA	S-NPP	30.14040	75.89550	13:54:45	D	2.80
2318	SANGRUR	DIRBA	AQUA	29.97100	75.98600	14:25:01	D	30.20
2319	SANGRUR	DIRBA	AQUA	29.99900	75.97600	14:25:01	D	31.70
2320	SANGRUR	DIRBA	AQUA	30.00300	75.98400	14:25:01	D	28.70
2321	SANGRUR	DIRBA	AQUA	30.06600	76.04200	14:25:01	D	31.50
2322	SANGRUR	LEHRA GAGA	S-NPP	29.87170	75.77680	13:54:45	D	4.70
2323	SANGRUR	LEHRA GAGA	S-NPP	29.89690	75.89670	13:54:45	D	14.00
2324	SANGRUR	LEHRA GAGA	S-NPP	29.90830	75.92280	13:54:45	D	8.10
2325	SANGRUR	LEHRA GAGA	S-NPP	29.92440	75.95310	13:54:45	D	23.80
2326	SANGRUR	LEHRA GAGA	S-NPP	29.93270	75.66300	13:54:45	D	10.80
2327	SANGRUR	LEHRA GAGA	S-NPP	29.93630	75.98400	13:54:45	D	3.90
2328	SANGRUR	LEHRA GAGA	S-NPP	29.93760	75.91430	13:54:45	D	2.60
2329	SANGRUR	LEHRA GAGA	S-NPP	29.94010	75.97890	13:54:45	D	20.40
2330	SANGRUR	LEHRA GAGA	S-NPP	29.94100	75.94620	13:54:45	D	3.70
2331	SANGRUR	LEHRA GAGA	S-NPP	29.94150	75.95080	13:54:45	D	3.70
2332	SANGRUR	LEHRA GAGA	S-NPP	29.94250	75.67510	13:54:45	D	5.00
2333	SANGRUR	LEHRA GAGA	S-NPP	29.96750	75.75270	13:54:45	D	3.60
2334	SANGRUR	LEHRA GAGA	S-NPP	29.97390	75.81550	13:54:45	D	3.70
2335	SANGRUR	LEHRA GAGA	S-NPP	29.97440	75.82000	13:54:45	D	3.70
2336	SANGRUR	LEHRA GAGA	S-NPP	29.97850	75.86070	13:54:45	D	7.60
2337	SANGRUR	LEHRA GAGA	S-NPP	29.98140	75.84650	13:54:45	D	4.20
2338	SANGRUR	LEHRA GAGA	S-NPP	29.98710	75.81830	13:54:45	D	5.60
2339	SANGRUR	LEHRA GAGA	S-NPP	29.98760	75.82280	13:54:45	D	9.50
2340	SANGRUR	LEHRA GAGA	S-NPP	29.98920	75.67320	13:54:45	D	12.60

2341	SANGRUR	LEHRA GAGA	S-NPP	29.99040	75.84990	13:54:45	D	20.40
2342	SANGRUR	LEHRA GAGA	TERRA	29.86500	75.78100	11:06:14	D	14.90
2343	SANGRUR	LEHRA GAGA	TERRA	29.86700	75.77100	11:06:14	D	6.90
2344	SANGRUR	LEHRA GAGA	AQUA	29.91000	75.92600	14:25:01	D	28.70
2345	SANGRUR	LEHRA GAGA	TERRA	29.91600	75.93300	11:06:14	D	11.10
2346	SANGRUR	LEHRA GAGA	TERRA	29.93100	75.95400	11:06:14	D	6.30
2347	SANGRUR	LEHRA GAGA	AQUA	29.97100	75.80300	14:25:01	D	26.80
2348	SANGRUR	MALERKOTLA-1	S-NPP	30.44480	76.03860	13:54:45	D	8.90
2349	SANGRUR	MALERKOTLA-1	S-NPP	30.44910	76.03800	13:54:45	D	8.90
2350	SANGRUR	MALERKOTLA-1	S-NPP	30.46490	76.06470	13:54:45	D	6.00
2351	SANGRUR	MALERKOTLA-1	S-NPP	30.47920	75.90600	13:54:45	D	2.00
2352	SANGRUR	MALERKOTLA-1	S-NPP	30.55710	76.05500	13:54:45	D	10.50
2353	SANGRUR	MALERKOTLA-1	S-NPP	30.57930	76.01370	13:54:45	D	5.30
2354	SANGRUR	MALERKOTLA-1	S-NPP	30.61150	76.02870	13:54:45	D	6.50
2355	SANGRUR	MALERKOTLA-1	AQUA	30.56900	75.93100	14:25:01	D	33.90
2356	SANGRUR	MALERKOTLA-2	S-NPP	30.55630	75.74860	13:54:45	D	1.50
2357	SANGRUR	MALERKOTLA-2	S-NPP	30.56200	75.80350	13:54:45	D	5.20
2358	SANGRUR	MALERKOTLA-2	S-NPP	30.56250	75.80810	13:54:45	D	4.50
2359	SANGRUR	MALERKOTLA-2	S-NPP	30.56670	75.80750	13:54:45	D	4.50
2360	SANGRUR	MALERKOTLA-2	S-NPP	30.57760	75.78750	13:54:45	D	4.00
2361	SANGRUR	MALERKOTLA-2	S-NPP	30.59450	75.90710	13:54:45	D	1.80
2362	SANGRUR	MALERKOTLA-2	S-NPP	30.61570	75.83530	13:54:45	D	5.30
2363	SANGRUR	MALERKOTLA-2	S-NPP	30.61640	75.75590	13:54:45	D	10.90
2364	SANGRUR	MALERKOTLA-2	S-NPP	30.62270	75.86250	13:54:45	D	1.80
2365	SANGRUR	MALERKOTLA-2	S-NPP	30.64660	75.79840	13:54:45	D	6.00
2366	SANGRUR	MALERKOTLA-2	AQUA	30.57600	75.85100	14:25:01	D	28.70
2367	SANGRUR	MALERKOTLA-2	TERRA	30.66800	75.85400	11:06:14	D	5.20
2368	SANGRUR	SANGRUR	S-NPP	30.14570	75.62140	13:54:45	D	2.40
2369	SANGRUR	SANGRUR	S-NPP	30.15530	75.58550	13:54:45	D	3.10
2370	SANGRUR	SANGRUR	S-NPP	30.15570	75.58990	13:54:45	D	3.10
2371	SANGRUR	SANGRUR	S-NPP	30.16730	75.61960	13:54:45	D	2.40
2372	SANGRUR	SANGRUR	S-NPP	30.17290	75.80030	13:54:45	D	3.00
2373	SANGRUR	SANGRUR	S-NPP	30.19340	75.66550	13:54:45	D	3.20

2374	SANGRUR	SANGRUR	S-NPP	30.19470	75.93170	13:54:45	D	13.80
2375	SANGRUR	SANGRUR	S-NPP	30.19570	75.64720	13:54:45	D	1.50
2376	SANGRUR	SANGRUR	S-NPP	30.20140	75.57910	13:54:45	D	9.90
2377	SANGRUR	SANGRUR	S-NPP	30.20190	75.58360	13:54:45	D	9.90
2378	SANGRUR	SANGRUR	S-NPP	30.20510	75.57420	13:54:45	D	6.00
2379	SANGRUR	SANGRUR	S-NPP	30.21350	75.61330	13:54:45	D	4.20
2380	SANGRUR	SANGRUR	S-NPP	30.21490	75.58630	13:54:45	D	5.20
2381	SANGRUR	SANGRUR	S-NPP	30.22150	75.72980	13:54:45	D	4.10
2382	SANGRUR	SANGRUR	S-NPP	30.24990	75.91970	13:54:45	D	3.40
2383	SANGRUR	SANGRUR	S-NPP	30.28530	75.86010	13:54:45	D	4.60
2384	SANGRUR	SANGRUR	TERRA	30.16600	75.63400	11:06:14	D	15.00
2385	SANGRUR	SANGRUR	TERRA	30.29100	75.83900	11:06:14	D	5.20
2386	SANGRUR	SHER PUR	S-NPP	30.34490	75.68660	13:54:45	D	5.00
2387	SANGRUR	SHER PUR	S-NPP	30.34590	75.69560	13:54:45	D	4.00
2388	SANGRUR	SHER PUR	S-NPP	30.38700	75.72330	13:54:45	D	2.60
2389	SANGRUR	SHER PUR	S-NPP	30.39930	75.67600	13:54:45	D	4.30
2390	SANGRUR	SHER PUR	S-NPP	30.40820	75.67930	13:54:45	D	37.60
2391	SANGRUR	SHER PUR	S-NPP	30.43120	75.73570	13:54:45	D	5.60
2392	SANGRUR	SHER PUR	S-NPP	30.43740	75.67080	13:54:45	D	2.30
2393	SANGRUR	SHER PUR	S-NPP	30.50680	75.68620	13:54:45	D	10.90
2394	SANGRUR	SHER PUR	AQUA	30.41500	75.66900	14:25:01	D	30.30
2395	SANGRUR	SHER PUR	AQUA	30.43000	75.73100	14:25:01	D	29.20
2396	SANGRUR	SHER PUR	TERRA	30.48700	75.77200	11:06:14	D	6.70
2397	SANGRUR	SHER PUR	TERRA	30.53900	75.73500	11:06:14	D	8.50
2398	SANGRUR	SHER PUR	TERRA	30.54100	75.72400	11:06:14	D	7.20
2399	SANGRUR	SUNAM	S-NPP	29.98020	75.75100	13:54:45	D	1.80
2400	SANGRUR	SUNAM	S-NPP	29.99610	75.82170	13:54:45	D	4.70
2401	SANGRUR	SUNAM	S-NPP	30.01400	75.86970	13:54:45	D	16.70
2402	SANGRUR	SUNAM	S-NPP	30.01440	75.87430	13:54:45	D	3.70
2403	SANGRUR	SUNAM	S-NPP	30.01820	75.86910	13:54:45	D	5.00
2404	SANGRUR	SUNAM	S-NPP	30.07700	75.69810	13:54:45	D	1.90
2405	SANGRUR	SUNAM	S-NPP	30.09050	75.70530	13:54:45	D	3.40
2406	SANGRUR	SUNAM	S-NPP	30.11770	75.80180	13:54:45	D	5.90

2407	SANGRUR	SUNAM	S-NPP	30.13650	75.69460	13:54:45	D	5.60
2408	SANGRUR	SUNAM	S-NPP	30.14810	75.64020	13:54:45	D	2.50
2409	SANGRUR	SUNAM	S-NPP	30.15880	75.82380	13:54:45	D	21.90
2410	SANGRUR	SUNAM	S-NPP	30.16240	75.82470	13:54:45	D	82.80
2411	SANGRUR	SUNAM	S-NPP	30.16310	75.82320	13:54:45	D	45.40
2412	SBS NAGAR	AUR	S-NPP	31.08190	75.97630	13:54:45	D	5.90
2413	SBS NAGAR	AUR	S-NPP	31.08240	75.98110	13:54:45	D	5.90
2414	SBS NAGAR	AUR	S-NPP	31.08480	76.00510	13:54:45	D	4.10
2415	SBS NAGAR	BALACHAUR	S-NPP	31.02280	76.32450	13:54:45	D	3.40
2416	SBS NAGAR	NAWAN SHAHR	S-NPP	31.07920	76.12880	13:54:45	D	3.50
2417	SBS NAGAR	NAWAN SHAHR	S-NPP	31.14610	76.08720	13:54:45	D	4.60
2418	SBS NAGAR	NAWAN SHAHR	S-NPP	31.14630	76.09040	13:54:45	D	4.70
2419	TARN TARAN	BHIKHIWIND	S-NPP	31.27010	74.73940	13:54:45	D	6.40
2420	TARN TARAN	BHIKHIWIND	S-NPP	31.28180	74.73360	13:54:45	D	2.40
2421	TARN TARAN	BHIKHIWIND	S-NPP	31.31900	74.66160	13:54:45	D	2.70
2422	TARN TARAN	BHIKHIWIND	S-NPP	31.31970	74.66190	13:54:45	D	3.50
2423	TARN TARAN	BHIKHIWIND	S-NPP	31.34730	74.72880	13:54:45	D	3.90
2424	TARN TARAN	BHIKHIWIND	S-NPP	31.35130	74.72830	13:54:45	D	16.30
2425	TARN TARAN	CHOHLA SAHIB	S-NPP	31.30240	75.00280	13:54:45	D	3.90
2426	TARN TARAN	CHOHLA SAHIB	S-NPP	31.34130	75.09310	13:54:45	D	1.50
2427	TARN TARAN	GANDIWIND TATLA	S-NPP	31.52380	74.72880	13:54:45	D	1.30
2428	TARN TARAN	GANDIWIND TATLA	S-NPP	31.55110	74.75510	13:54:45	D	1.40
2429	TARN TARAN	NAUSHERA PANNUAN	S-NPP	31.35050	74.83810	13:54:45	D	3.40
2430	TARN TARAN	NAUSHERA PANNUAN	S-NPP	31.37220	74.84770	13:54:45	D	2.00
2431	TARN TARAN	NAUSHERA PANNUAN	S-NPP	31.37380	74.94160	13:54:45	D	2.50
2432	TARN TARAN	NAUSHERA PANNUAN	S-NPP	31.38180	75.01840	13:54:45	D	5.30
2433	TARN TARAN	PATTI	S-NPP	31.15450	74.77180	13:54:45	D	7.70
2434	TARN TARAN	PATTI	S-NPP	31.18780	74.77530	13:54:45	D	7.90
2435	TARN TARAN	PATTI	S-NPP	31.19000	74.75830	13:54:45	D	11.50
2436	TARN TARAN	PATTI	S-NPP	31.19950	74.76940	13:54:45	D	6.60
2437	TARN TARAN	PATTI	S-NPP	31.21210	74.77180	13:54:45	D	12.40
2438	TARN TARAN	PATTI	S-NPP	31.21610	74.73360	13:54:45	D	11.50
2439	TARN TARAN	PATTI	S-NPP	31.21650	74.73770	13:54:45	D	15.10

2440	TARN TARAN	PATTI	S-NPP	31.26230	74.82040	13:54:45	D	5.60
2441	TARN TARAN	PATTI	S-NPP	31.26290	74.74890	13:54:45	D	2.70
2442	TARN TARAN	PATTI	S-NPP	31.30470	74.90780	13:54:45	D	2.40
2443	TARN TARAN	PATTI	S-NPP	31.32470	74.90070	13:54:45	D	2.60
2444	TARN TARAN	PATTI	S-NPP	31.34000	74.85660	13:54:45	D	1.50
2445	TARN TARAN	PATTI	S-NPP	31.34050	74.85590	13:54:45	D	1.70
2446	TARN TARAN	PATTI	S-NPP	31.36030	74.89210	13:54:45	D	13.50
2447	TARN TARAN	TARN TARAN	S-NPP	31.39220	74.80240	13:54:45	D	11.30
2448	TARN TARAN	TARN TARAN	S-NPP	31.41030	74.85500	13:54:45	D	2.40
2449	TARN TARAN	TARN TARAN	S-NPP	31.41440	74.85440	13:54:45	D	13.60
2450	TARN TARAN	TARN TARAN	S-NPP	31.43610	74.82580	13:54:45	D	3.80
2451	TARN TARAN	TARN TARAN	S-NPP	31.43650	74.83000	13:54:45	D	3.80
2452	TARN TARAN	TARN TARAN	S-NPP	31.44150	74.83780	13:54:45	D	20.90
2453	TARN TARAN	TARN TARAN	S-NPP	31.44410	74.83350	13:54:45	D	9.50
2454	TARN TARAN	TARN TARAN	S-NPP	31.44450	74.83770	13:54:45	D	9.50
2455	TARN TARAN	TARN TARAN	S-NPP	31.44560	74.83720	13:54:45	D	5.10
2456	TARN TARAN	TARN TARAN	S-NPP	31.47730	74.75660	13:54:45	D	3.20
2457	TARN TARAN	VALTOHA	S-NPP	31.14110	74.72370	13:54:45	D	2.80
2458	TARN TARAN	VALTOHA	S-NPP	31.16850	74.67410	13:54:45	D	1.80
2459	TARN TARAN	VALTOHA	S-NPP	31.17890	74.58320	13:54:45	D	4.80
2460	TARN TARAN	VALTOHA	S-NPP	31.18290	74.58260	13:54:45	D	4.80
2461	TARN TARAN	VALTOHA	S-NPP	31.19090	74.58140	13:54:45	D	3.30
2462	TARN TARAN	VALTOHA	S-NPP	31.19430	74.57480	13:54:45	D	4.40
2463	TARN TARAN	VALTOHA	S-NPP	31.19490	74.58080	13:54:45	D	6.00
2464	TARN TARAN	VALTOHA	S-NPP	31.20360	74.58570	13:54:45	D	14.40
2465	TARN TARAN	VALTOHA	S-NPP	31.20450	74.58450	13:54:45	D	14.30
2466	TARN TARAN	VALTOHA	S-NPP	31.22730	74.53210	13:54:45	D	5.30
2467	TARN TARAN	VALTOHA	AQUA	31.20300	74.57100	14:25:01	D	30.00

Details of residue burning events in Haryana on 12-Nov-2022

S. No.	District	Tehsil / Block	Satellite	Latitude	Longitude	ACQ_TIME	Day / Night	Fire Power (W/m2)
1	AMBALA	AMBALA-I	S-NPP	30.40780	76.75240	13:54:45	D	3.60
2	AMBALA	AMBALA-II	S-NPP	30.25910	76.63910	13:54:45	D	31.30
3	FATEHABAD	BHUNA	S-NPP	29.49530	75.72510	13:54:45	D	4.20
4	FATEHABAD	BHUNA	S-NPP	29.49580	75.72940	13:54:45	D	10.50
5	FATEHABAD	BHUNA	S-NPP	29.54230	75.84590	13:54:45	D	8.30
6	FATEHABAD	BHUNA	S-NPP	29.57430	75.62370	13:54:45	D	4.70
7	FATEHABAD	BHUNA	S-NPP	29.61570	75.73360	13:54:45	D	4.70
8	FATEHABAD	BHUNA	S-NPP	29.61580	75.73300	13:54:45	D	4.60
9	FATEHABAD	BHUNA	TERRA	29.59000	75.64700	11:06:14	D	11.60
10	FATEHABAD	FATEHABAD	S-NPP	29.51300	75.52330	13:54:45	D	3.00
11	FATEHABAD	FATEHABAD	S-NPP	29.53330	75.47740	13:54:45	D	9.60
12	FATEHABAD	FATEHABAD	S-NPP	29.53750	75.47680	13:54:45	D	9.60
13	FATEHABAD	FATEHABAD	S-NPP	29.54940	75.35580	13:54:45	D	4.40
14	FATEHABAD	FATEHABAD	S-NPP	29.56500	75.53780	13:54:45	D	6.10
15	FATEHABAD	FATEHABAD	AQUA	29.56900	75.40800	14:25:01	D	25.70
16	FATEHABAD	RATIA	S-NPP	29.61380	75.47080	13:54:45	D	5.40
17	FATEHABAD	RATIA	S-NPP	29.68810	75.38340	13:54:45	D	5.90
18	FATEHABAD	RATIA	S-NPP	29.69010	75.37930	13:54:45	D	8.00
19	FATEHABAD	RATIA	S-NPP	29.69220	75.38280	13:54:45	D	5.90
20	FATEHABAD	RATIA	S-NPP	29.70270	75.55400	13:54:45	D	2.00
21	FATEHABAD	RATIA	S-NPP	29.72610	75.60420	13:54:45	D	3.40
22	FATEHABAD	RATIA	S-NPP	29.73930	75.52790	13:54:45	D	13.50
23	FATEHABAD	RATIA	S-NPP	29.73950	75.61110	13:54:45	D	41.60
24	FATEHABAD	RATIA	S-NPP	29.74010	75.57590	13:54:45	D	6.60
25	FATEHABAD	RATIA	S-NPP	29.74340	75.52730	13:54:45	D	8.30
26	FATEHABAD	RATIA	S-NPP	29.74490	75.42320	13:54:45	D	8.40
27	FATEHABAD	RATIA	S-NPP	29.76330	75.47680	13:54:45	D	2.80
28	FATEHABAD	RATIA	S-NPP	29.76380	75.48100	13:54:45	D	2.80
29	FATEHABAD	TOHANA	S-NPP	29.58360	75.91290	13:54:45	D	5.00
30	FATEHABAD	TOHANA	S-NPP	29.62570	75.79040	13:54:45	D	3.10

31	FATEHABAD	TOHANA	S-NPP	29.62620	75.79480	13:54:45	D	4.70
32	FATEHABAD	TOHANA	S-NPP	29.62670	75.79410	13:54:45	D	7.10
33	FATEHABAD	TOHANA	S-NPP	29.63310	75.82090	13:54:45	D	2.50
34	HISAR	BARWALA	S-NPP	29.39610	76.07700	13:54:45	D	4.00
35	HISAR	BARWALA	S-NPP	29.43490	75.88080	13:54:45	D	3.50
36	HISAR	HANSI-I	S-NPP	29.18550	75.97940	13:54:45	D	11.40
37	HISAR	HANSI-II	S-NPP	29.01630	76.23260	13:54:45	D	14.20
38	HISAR	NARNAUND	S-NPP	29.18410	76.04780	13:54:45	D	4.30
39	HISAR	NARNAUND	S-NPP	29.23270	76.17970	13:54:45	D	3.80
40	HISAR	UKLANA	S-NPP	29.49460	75.95900	13:54:45	D	7.10
41	HISAR	UKLANA	S-NPP	29.54500	75.91360	13:54:45	D	2.20
42	JIND	ALEWA	S-NPP	29.46670	76.32770	13:54:45	D	2.10
43	JIND	ALEWA	S-NPP	29.49080	76.48450	13:54:45	D	6.60
44	JIND	ALEWA	S-NPP	29.49110	76.48310	13:54:45	D	3.60
45	JIND	ALEWA	TERRA	29.44100	76.35600	11:06:14	D	4.80
46	JIND	JIND	S-NPP	29.36080	76.34330	13:54:45	D	8.90
47	JIND	JIND	S-NPP	29.36210	76.34480	13:54:45	D	8.30
48	JIND	JULANA	S-NPP	29.12230	76.48160	13:54:45	D	4.70
49	JIND	NARWANA	S-NPP	29.65120	76.14480	13:54:45	D	8.40
50	JIND	NARWANA	S-NPP	29.66090	75.96750	13:54:45	D	2.50
51	JIND	NARWANA	S-NPP	29.71920	76.11330	13:54:45	D	26.60
52	JIND	PILLUKHERA	S-NPP	29.28650	76.56470	13:54:45	D	4.80
53	JIND	PILLUKHERA	S-NPP	29.29040	76.56560	13:54:45	D	3.80
54	JIND	UCHANA	S-NPP	29.46320	76.20450	13:54:45	D	7.30
55	JIND	UCHANA	S-NPP	29.48010	76.15530	13:54:45	D	8.70
56	JIND	UCHANA	S-NPP	29.51210	76.16980	13:54:45	D	1.80
57	JIND	UCHANA	S-NPP	29.51310	76.05310	13:54:45	D	4.70
58	JIND	UCHANA	S-NPP	29.53140	76.31450	13:54:45	D	2.70
59	JIND	UCHANA	S-NPP	29.54410	76.14220	13:54:45	D	7.60
60	JIND	UCHANA	S-NPP	29.55660	76.13590	13:54:45	D	7.40
61	JIND	UCHANA	S-NPP	29.55840	76.13350	13:54:45	D	9.60
62	JIND	UCHANA	S-NPP	29.55890	76.13810	13:54:45	D	9.60
63	JIND	UCHANA	S-NPP	29.56090	76.13530	13:54:45	D	7.40
64	JIND	UCHANA	S-NPP	29.58690	76.24310	13:54:45	D	2.40

65	KAITHAL	KAITHAL	S-NPP	29.90200	76.55760	13:54:45	D	2.60
66	KAITHAL	KALAYAT	S-NPP	29.63450	76.32320	13:54:45	D	4.30
67	KAITHAL	KALAYAT	S-NPP	29.65190	76.27770	13:54:45	D	1.70
68	KAITHAL	PUNDRI	S-NPP	29.67460	76.58790	13:54:45	D	2.80
69	KAITHAL	PUNDRI	S-NPP	29.75270	76.67030	13:54:45	D	17.10
70	KAITHAL	RAJOUND	S-NPP	29.59350	76.44500	13:54:45	D	2.10
71	KAITHAL	RAJOUND	S-NPP	29.60570	76.43370	13:54:45	D	2.50
72	KAITHAL	RAJOUND	S-NPP	29.67360	76.53330	13:54:45	D	4.50
73	KAITHAL	RAJOUND	TERRA	29.58400	76.44300	11:06:14	D	5.50
74	KARNAL	ASSANDH	S-NPP	29.50470	76.58140	13:54:45	D	2.30
75	KARNAL	ASSANDH	S-NPP	29.50910	76.58080	13:54:45	D	2.30
76	KARNAL	ASSANDH	TERRA	29.50100	76.50000	11:06:14	D	4.00
77	KARNAL	CHIRAO	S-NPP	29.70340	76.74090	13:54:45	D	7.10
78	PALWAL	HODAL	S-NPP	27.86480	77.40970	13:54:45	D	2.40
79	ROHTAK	LAKHAN MAJRA	S-NPP	29.04670	76.52270	13:54:45	D	6.60
80	ROHTAK	MEHAM	S-NPP	28.92450	76.41710	13:54:45	D	4.10
81	ROHTAK	MEHAM	S-NPP	28.92890	76.41650	13:54:45	D	6.80
82	SIRSA	BARAGUNDA	S-NPP	29.67780	75.14540	13:54:45	D	15.30
83	SIRSA	BARAGUNDA	S-NPP	29.72610	75.02330	13:54:45	D	2.20
84	SIRSA	ELLENABAD	S-NPP	29.52070	74.77550	13:54:45	D	5.30
85	SIRSA	ELLENABAD	S-NPP	29.52220	74.77290	13:54:45	D	4.50
86	SIRSA	ELLENABAD	AQUA	29.42700	74.90600	14:25:01	D	29.00
87	SIRSA	NATHUSARI CHOPTA	S-NPP	29.40760	75.15320	13:54:45	D	7.90
88	SIRSA	NATHUSARI CHOPTA	S-NPP	29.51580	75.27620	13:54:45	D	3.30
89	SIRSA	NATHUSARI CHOPTA	S-NPP	29.52980	75.29100	13:54:45	D	4.30
90	SIRSA	NATHUSARI CHOPTA	S-NPP	29.54660	75.25520	13:54:45	D	8.20
91	SIRSA	ODHAN	S-NPP	29.92020	74.91930	13:54:45	D	6.40
92	SIRSA	RANIA	S-NPP	29.50690	74.83080	13:54:45	D	10.40
93	SIRSA	RANIA	S-NPP	29.51090	74.83020	13:54:45	D	18.70
94	SIRSA	RANIA	S-NPP	29.52950	74.88710	13:54:45	D	8.70
95	SIRSA	RANIA	S-NPP	29.61000	74.63480	13:54:45	D	5.90
96	SIRSA	SIRSA	S-NPP	29.51030	74.93190	13:54:45	D	17.50
97	SIRSA	SIRSA	S-NPP	29.55720	75.01870	13:54:45	D	1.60
98	SIRSA	SIRSA	S-NPP	29.58490	74.93690	13:54:45	D	6.10

99	SONIPAT	KATHURA	S-NPP	29.14320	76.51280	13:54:45	D	2.20
----	---------	---------	-------	----------	----------	----------	---	------

Details of residue burning events in Uttar Pradesh on 12-Nov-2022

S. No.	District	Tehsil / Block	Satellite	Latitude	Longitude	ACQ_TIME	Day / Night	Fire Power (W/m2)
1	AMBEDKARNAGAR	JALALPUR	S-NPP	26.31770	82.61430	13:54:45	D	5.70
2	AURAIYA	BIDHUNA	S-NPP	26.81400	79.47800	13:54:45	D	2.10
3	AZAMGARH	PHULPUR	S-NPP	25.94920	82.81200	12:14:28	D	6.50
4	BALLIA	RASRA	S-NPP	25.86260	83.82990	13:54:45	D	1.90
5	BALLIA	SIKANDARPUR	S-NPP	26.06060	83.97730	13:54:45	D	2.70
6	BARABANKI	H AidARGARH	S-NPP	26.60660	81.21060	13:54:45	D	2.70
7	BARABANKI	NAWABGANJ	S-NPP	26.89030	81.24020	13:54:45	D	5.10
8	BAREILLY	FARIDPUR	S-NPP	28.25850	79.69960	13:54:45	D	2.80
9	FATEHPUR	FATEHPUR	S-NPP	25.83440	80.63800	13:54:45	D	3.40
10	FATEHPUR	FATEHPUR	S-NPP	26.01940	80.86840	13:54:45	D	6.50
11	HARDOI	SHAHABAD	S-NPP	27.51040	79.91280	13:54:45	D	2.50
12	HARDOI	SHAHABAD	S-NPP	27.72970	80.07870	13:54:45	D	4.00
13	HARDOI	SIWAIJPUR	S-NPP	27.25160	79.84370	13:54:45	D	4.60
14	JAUNPUR	MACHHALI SAHAR	S-NPP	25.61420	82.32970	13:54:45	D	5.30
15	JHANSI	MOTH	S-NPP	25.81580	78.93120	02:44:02	N	0.40
16	KANPUR DEHAT	AKBARPUR	S-NPP	26.29780	79.98700	13:54:45	D	2.10
17	KANPUR DEHAT	AKBARPUR	S-NPP	26.31200	79.96770	13:54:45	D	2.60
18	KANPUR DEHAT	RASULABAD	S-NPP	26.76530	79.83160	13:54:45	D	1.70
19	MAHARAJGANJ	MAHARAJGANJ	S-NPP	26.96160	83.42190	13:54:45	D	6.00
20	MAHARAJGANJ	NICHLAUL	S-NPP	27.36040	83.69480	13:54:45	D	5.40
21	MAHARAJGANJ	NICHLAUL	AQUA	27.30100	83.68200	12:47:39	D	14.80
22	MAU	MAU	S-NPP	25.88250	83.71950	12:14:28	D	3.70
23	PILHIBHIT	BISALPUR	S-NPP	28.29280	79.91990	13:54:45	D	1.50
24	PILHIBHIT	PILHIBHIT	S-NPP	28.69870	79.68520	02:44:02	N	0.50
25	PRATAPGARH	PATTI	S-NPP	25.99150	82.17320	12:14:28	D	3.20
26	RAMPUR	BILASPUR	S-NPP	28.80340	79.25600	13:54:45	D	2.70
27	RAMPUR	BILASPUR	S-NPP	28.83270	79.35900	13:54:45	D	2.60
28	RAMPUR	BILASPUR	S-NPP	28.89460	79.21160	13:54:45	D	3.60
29	SANTRAVIDASNAGAR	AURAI	S-NPP	25.29680	82.66620	01:04:28	N	1.00

30	SANTRAVIDASNAGAR	AURAI	S-NPP	25.30220	82.66680	01:04:28	N	1.00
31	SHAHJAHANPUR	PUWANYA	S-NPP	27.94570	80.01840	02:44:02	N	0.70
32	SHAHJAHANPUR	PUWANYA	S-NPP	28.00420	80.05080	02:44:02	N	0.50
33	SHAHJAHANPUR	TILHAR	S-NPP	28.00140	79.84350	02:44:02	N	0.70
34	UNNAO	BIGHAPUR	S-NPP	26.40830	80.67950	13:54:45	D	2.70
35	UNNAO	UNNAO	S-NPP	26.49050	80.67070	13:54:45	D	10.10
36	UNNAO	UNNAO	S-NPP	26.49080	80.67460	13:54:45	D	11.60

Details of residue burning events in Rajasthan on 12-Nov-2022

S. No.	District	Tehsil / Block	Satellite	Latitude	Longitude	ACQ_TIME	Day / Night	Fire Power (W/m2)
1	BARAN	ATRU	S-NPP	24.83440	76.50670	13:54:45	D	1.80
2	BARAN	KISHANGUNJ	S-NPP	25.20290	76.69990	13:54:45	D	5.70
3	BUNDI	BUNDI	S-NPP	25.34290	75.55850	13:54:45	D	2.80
4	GANGANAGAR	ANAPGARH	S-NPP	29.16890	73.31690	13:54:45	D	2.90
5	GANGANAGAR	SURATGARH	S-NPP	29.33840	73.92450	13:54:45	D	5.50
6	GANGANAGAR	SURATGARH	S-NPP	29.34120	73.78690	13:54:45	D	3.40
7	GANGANAGAR	SURATGARH	S-NPP	29.34180	73.79210	13:54:45	D	3.40
8	GANGANAGAR	SURATGARH	S-NPP	29.35470	73.96460	13:54:45	D	1.70
9	GANGANAGAR	SURATGARH	S-NPP	29.36100	73.95300	13:54:45	D	35.70
10	GANGANAGAR	SURATGARH	S-NPP	29.36120	73.82580	13:54:45	D	9.40
11	GANGANAGAR	VIJAY NAGAR	S-NPP	29.23060	73.54300	13:54:45	D	2.80
12	HANUMANGARH	HANUMANGARH	S-NPP	29.50160	74.13950	13:54:45	D	5.30
13	HANUMANGARH	HANUMANGARH	S-NPP	29.50220	74.17780	13:54:45	D	27.30
14	HANUMANGARH	HANUMANGARH	S-NPP	29.50480	74.16640	13:54:45	D	2.90
15	HANUMANGARH	HANUMANGARH	S-NPP	29.50600	74.17720	13:54:45	D	27.30
16	HANUMANGARH	HANUMANGARH	S-NPP	29.51180	74.15990	13:54:45	D	5.70
17	HANUMANGARH	HANUMANGARH	S-NPP	29.55020	74.22020	13:54:45	D	16.50
18	HANUMANGARH	HANUMANGARH	S-NPP	29.55210	74.22300	13:54:45	D	12.90
19	HANUMANGARH	HANUMANGARH	S-NPP	29.55410	74.21960	13:54:45	D	10.60
20	HANUMANGARH	HANUMANGARH	S-NPP	29.55930	74.26320	13:54:45	D	13.90
21	HANUMANGARH	HANUMANGARH	S-NPP	29.56030	74.26070	13:54:45	D	31.60
22	HANUMANGARH	HANUMANGARH	S-NPP	29.56290	74.24920	13:54:45	D	2.20
23	HANUMANGARH	HANUMANGARH	S-NPP	29.56310	74.26270	13:54:45	D	13.90
24	HANUMANGARH	HANUMANGARH	S-NPP	29.56820	74.23970	13:54:45	D	2.30
25	HANUMANGARH	HANUMANGARH	S-NPP	29.57220	74.30590	13:54:45	D	10.40
26	HANUMANGARH	HANUMANGARH	S-NPP	29.57360	74.30890	13:54:45	D	6.50
27	HANUMANGARH	HANUMANGARH	S-NPP	29.57880	74.39490	13:54:45	D	5.70
28	HANUMANGARH	HANUMANGARH	S-NPP	29.57970	74.39810	13:54:45	D	6.60
29	HANUMANGARH	HANUMANGARH	S-NPP	29.58470	74.26810	13:54:45	D	11.10
30	HANUMANGARH	HANUMANGARH	S-NPP	29.58980	74.27850	13:54:45	D	57.40
31	HANUMANGARH	HANUMANGARH	S-NPP	29.59540	74.32810	13:54:45	D	3.60

32	HANUMANGARH	HANUMANGARH	S-NPP	29.60320	74.32690	13:54:45	D	5.50
33	HANUMANGARH	HANUMANGARH	S-NPP	29.61010	74.38790	13:54:45	D	6.50
34	HANUMANGARH	HANUMANGARH	AQUA	29.51000	74.40400	14:25:01	D	35.40
35	HANUMANGARH	HANUMANGARH	AQUA	29.51400	74.19800	14:25:01	D	39.50
36	HANUMANGARH	HANUMANGARH	AQUA	29.52100	74.18900	14:25:01	D	46.00
37	HANUMANGARH	HANUMANGARH	AQUA	29.52300	74.21500	14:25:01	D	14.70
38	HANUMANGARH	HANUMANGARH	AQUA	29.58300	74.26200	14:25:01	D	18.90
39	HANUMANGARH	HANUMANGARH	AQUA	29.58500	74.28800	14:25:01	D	24.00
40	HANUMANGARH	PILIBANGA	S-NPP	29.39320	73.93200	13:54:45	D	5.20
41	HANUMANGARH	PILIBANGA	S-NPP	29.39510	74.01200	13:54:45	D	18.90
42	HANUMANGARH	PILIBANGA	S-NPP	29.39950	74.01670	13:54:45	D	3.20
43	HANUMANGARH	PILIBANGA	S-NPP	29.44010	74.04550	13:54:45	D	25.90
44	HANUMANGARH	PILIBANGA	S-NPP	29.44390	74.04490	13:54:45	D	25.90
45	HANUMANGARH	PILIBANGA	S-NPP	29.44900	74.05490	13:54:45	D	4.30
46	HANUMANGARH	PILIBANGA	S-NPP	29.46610	74.03610	13:54:45	D	4.90
47	HANUMANGARH	TIBI	S-NPP	29.48810	74.56480	13:54:45	D	3.40
48	HANUMANGARH	TIBI	S-NPP	29.53260	74.57870	13:54:45	D	9.80
49	HANUMANGARH	TIBI	S-NPP	29.53330	74.54980	13:54:45	D	15.00
50	HANUMANGARH	TIBI	S-NPP	29.53330	74.58440	13:54:45	D	9.00
51	HANUMANGARH	TIBI	S-NPP	29.53780	74.58950	13:54:45	D	9.00
52	HANUMANGARH	TIBI	S-NPP	29.56140	74.44850	13:54:45	D	4.90
53	HANUMANGARH	TIBI	S-NPP	29.56200	74.45410	13:54:45	D	9.40
54	HANUMANGARH	TIBI	S-NPP	29.56330	74.46530	13:54:45	D	15.50
55	HANUMANGARH	TIBI	S-NPP	29.56590	74.45350	13:54:45	D	3.40
56	HANUMANGARH	TIBI	S-NPP	29.57700	74.48030	13:54:45	D	7.20
57	HANUMANGARH	TIBI	S-NPP	29.57770	74.41540	13:54:45	D	4.00
58	HANUMANGARH	TIBI	S-NPP	29.57770	74.48600	13:54:45	D	7.40
59	HANUMANGARH	TIBI	S-NPP	29.58000	74.47190	13:54:45	D	2.20
60	HANUMANGARH	TIBI	S-NPP	29.58020	74.47420	13:54:45	D	7.20
61	HANUMANGARH	TIBI	S-NPP	29.59070	74.56800	13:54:45	D	6.30
62	HANUMANGARH	TIBI	S-NPP	29.59130	74.57370	13:54:45	D	6.30
63	HANUMANGARH	TIBI	S-NPP	29.59150	74.57010	13:54:45	D	11.40
64	HANUMANGARH	TIBI	S-NPP	29.59330	74.55610	13:54:45	D	2.60
65	HANUMANGARH	TIBI	S-NPP	29.60330	74.50280	13:54:45	D	8.60

66	HANUMANGARH	TIBI	S-NPP	29.60460	74.51410	13:54:45	D	10.60
67	HANUMANGARH	TIBI	S-NPP	29.62100	74.44870	13:54:45	D	9.50
68	HANUMANGARH	TIBI	S-NPP	29.62290	74.46560	13:54:45	D	4.10
69	HANUMANGARH	TIBI	S-NPP	29.62620	74.45940	13:54:45	D	10.20
70	HANUMANGARH	TIBI	S-NPP	29.62690	74.46500	13:54:45	D	10.20
71	HANUMANGARH	TIBI	AQUA	29.50400	74.41200	14:25:01	D	58.60
72	HANUMANGARH	TIBI	AQUA	29.51300	74.43100	14:25:01	D	26.40
73	HANUMANGARH	TIBI	AQUA	29.57100	74.45200	14:25:01	D	41.60
74	HANUMANGARH	TIBI	AQUA	29.57700	74.53500	14:25:01	D	31.90
75	HANUMANGARH	TIBI	TERRA	29.58700	74.51300	11:06:14	D	18.30
76	HANUMANGARH	TIBI	TERRA	29.58800	74.50300	11:06:14	D	6.80
77	HANUMANGARH	TIBI	AQUA	29.61700	74.44300	14:25:01	D	27.00
78	JHALAWAR	KHANPUR	S-NPP	24.77700	76.29420	13:54:45	D	5.10
79	KOTA	DIGOD	S-NPP	25.13520	76.14570	13:54:45	D	1.80
80	KOTA	PIPALDA	S-NPP	25.48910	76.51080	13:54:45	D	2.60
81	KOTA	SANGOD	S-NPP	24.97590	76.15930	13:54:45	D	1.50
82	KOTA	SANGOD	S-NPP	24.97780	76.24310	13:54:45	D	2.80
83	KOTA	SANGOD	S-NPP	24.98390	76.19410	13:54:45	D	2.40
84	KOTA	SANGOD	S-NPP	25.01510	76.14200	13:54:45	D	1.90

Details of residue burning events in Madhya Pradesh on 12-Nov-2022

S. No.	District	Tehsil / Block	Satellite	Latitude	Longitude	ACQ_TIME	Day / Night	Fire Power (W/m ²)
1	ASHOKNAGAR	ASHOKNAGAR	S-NPP	24.54670	77.86010	13:54:45	D	12.60
2	ASHOKNAGAR	ISAGARH	S-NPP	24.68870	77.84940	13:54:45	D	2.70
3	ASHOKNAGAR	ISAGARH	S-NPP	24.69430	77.77440	13:54:45	D	5.10
4	ASHOKNAGAR	MUNGAOLI	S-NPP	24.30630	78.00290	13:54:45	D	1.90
5	ASHOKNAGAR	MUNGAOLI	S-NPP	24.30750	78.00440	13:54:45	D	2.30
6	ASHOKNAGAR	MUNGAOLI	S-NPP	24.31200	77.95900	13:54:45	D	3.70
7	ASHOKNAGAR	MUNGAOLI	S-NPP	24.31500	77.95710	13:54:45	D	6.40
8	ASHOKNAGAR	MUNGAOLI	S-NPP	24.31580	78.00680	13:54:45	D	3.00
9	ASHOKNAGAR	MUNGAOLI	S-NPP	24.31700	78.00830	13:54:45	D	5.40
10	ASHOKNAGAR	MUNGAOLI	S-NPP	24.32650	77.96720	13:54:45	D	2.80
11	ASHOKNAGAR	MUNGAOLI	S-NPP	24.36310	77.96760	13:54:45	D	1.10
12	BETUL	BETUL	S-NPP	21.86240	77.93390	13:54:45	D	3.10
13	BHIND	LAHAR	S-NPP	26.08660	78.80530	13:54:45	D	5.50
14	BHIND	LAHAR	S-NPP	26.14530	78.88060	13:54:45	D	3.00
15	BHIND	MAHGAWAN	S-NPP	26.49480	78.49030	13:54:45	D	3.20
16	BHIND	ROUN	S-NPP	26.33050	79.03030	13:54:45	D	4.00
17	BHIND	ROUN	S-NPP	26.33140	79.03400	13:54:45	D	9.70
18	CHHINDWARA	CHAURAI	S-NPP	22.18260	79.30840	13:54:45	D	1.80
19	CHHINDWARA	PARASIA	S-NPP	22.22800	78.82450	13:54:45	D	4.70
20	DAMOH	JABERA	S-NPP	23.57940	79.86810	13:54:45	D	2.40
21	DAMOH	JABERA	S-NPP	23.59960	79.86580	13:54:45	D	1.30
22	DATIA	BHANDER	S-NPP	25.80150	78.81100	13:54:45	D	21.00
23	DATIA	BHANDER	S-NPP	25.84660	78.77040	13:54:45	D	2.30
24	DATIA	BHANDER	S-NPP	25.85450	78.65240	13:54:45	D	9.90
25	DATIA	BHANDER	S-NPP	25.85790	78.64900	13:54:45	D	14.10
26	DATIA	BHANDER	S-NPP	25.85870	78.64610	13:54:45	D	6.30
27	DATIA	BHANDER	S-NPP	25.90090	78.74360	13:54:45	D	5.10
28	DATIA	BHANDER	S-NPP	25.90620	78.74890	13:54:45	D	4.70
29	DATIA	BHANDER	S-NPP	25.90840	78.77220	13:54:45	D	11.40

30	DATIA	BHANDER	S-NPP	25.90860	78.62000	13:54:45	D	4.60
31	DATIA	BHANDER	S-NPP	25.92800	78.67010	13:54:45	D	6.50
32	DATIA	BHANDER	S-NPP	25.92900	78.78180	13:54:45	D	3.20
33	DATIA	BHANDER	S-NPP	25.93650	78.65750	13:54:45	D	4.60
34	DATIA	BHANDER	S-NPP	25.93810	78.77480	13:54:45	D	10.50
35	DATIA	BHANDER	S-NPP	25.97680	78.73450	13:54:45	D	5.00
36	DATIA	BHANDER	S-NPP	25.98060	78.77550	13:54:45	D	9.10
37	DATIA	BHANDER	S-NPP	25.98230	78.77580	13:54:45	D	13.10
38	DATIA	BHANDER	S-NPP	26.00750	78.74870	13:54:45	D	5.10
39	DATIA	BHANDER	TERRA	25.89300	78.71600	11:06:14	D	12.30
40	DATIA	DATIA	S-NPP	25.64260	78.31220	13:54:45	D	4.20
41	DATIA	DATIA	S-NPP	25.74840	78.41650	13:54:45	D	3.80
42	DATIA	DATIA	S-NPP	25.74970	78.41940	13:54:45	D	6.20
43	DATIA	DATIA	S-NPP	25.75620	78.58860	13:54:45	D	4.60
44	DATIA	SEONDHA	S-NPP	25.83580	78.56230	13:54:45	D	4.80
45	DATIA	SEONDHA	S-NPP	25.85050	78.61230	13:54:45	D	4.30
46	DATIA	SEONDHA	S-NPP	25.85470	78.61460	13:54:45	D	6.20
47	DATIA	SEONDHA	S-NPP	25.86690	78.53850	13:54:45	D	7.10
48	DATIA	SEONDHA	S-NPP	25.86700	78.53590	13:54:45	D	9.30
49	DATIA	SEONDHA	S-NPP	25.91850	78.57270	13:54:45	D	4.20
50	DATIA	SEONDHA	S-NPP	25.93770	78.57050	13:54:45	D	3.40
51	DATIA	SEONDHA	S-NPP	25.94720	78.56940	13:54:45	D	5.30
52	DATIA	SEONDHA	S-NPP	26.01870	78.71200	13:54:45	D	5.60
53	DATIA	SEONDHA	S-NPP	26.02910	78.77000	13:54:45	D	2.90
54	DATIA	SEONDHA	S-NPP	26.02950	78.72250	13:54:45	D	7.20
55	DATIA	SEONDHA	S-NPP	26.03440	78.72200	13:54:45	D	7.20
56	DATIA	SEONDHA	S-NPP	26.03490	78.72780	13:54:45	D	7.20
57	DATIA	SEONDHA	S-NPP	26.03770	78.75710	13:54:45	D	8.70
58	DATIA	SEONDHA	S-NPP	26.04520	78.73260	13:54:45	D	7.80
59	DATIA	SEONDHA	S-NPP	26.04570	78.73840	13:54:45	D	7.80
60	DATIA	SEONDHA	S-NPP	26.04630	78.74430	13:54:45	D	6.20
61	DATIA	SEONDHA	S-NPP	26.04690	78.75020	13:54:45	D	6.20
62	DATIA	SEONDHA	S-NPP	26.05600	78.74320	13:54:45	D	7.60

63	DATIA	SEONDHA	S-NPP	26.05660	78.74910	13:54:45	D	7.60
64	DATIA	SEONDHA	S-NPP	26.06080	78.74270	13:54:45	D	5.30
65	DATIA	SEONDHA	S-NPP	26.06940	78.72990	13:54:45	D	13.20
66	DATIA	SEONDHA	S-NPP	26.07740	78.67930	13:54:45	D	8.60
67	DATIA	SEONDHA	S-NPP	26.10670	78.80900	13:54:45	D	7.80
68	DATIA	SEONDHA	TERRA	25.91900	78.63900	11:06:14	D	10.30
69	DATIA	SEONDHA	AQUA	26.01900	78.70400	14:25:01	D	45.70
70	GUNA	GUNA	S-NPP	24.73480	77.13760	13:54:45	D	1.90
71	GUNA	GUNA	S-NPP	24.92730	77.10600	13:54:45	D	2.20
72	GUNA	GUNA	S-NPP	24.98610	76.98360	13:54:45	D	3.60
73	GWALIOR	BHITARWAR	S-NPP	25.78790	78.13500	13:54:45	D	5.30
74	GWALIOR	BHITARWAR	S-NPP	25.79260	78.13450	13:54:45	D	5.30
75	GWALIOR	BHITARWAR	S-NPP	25.81180	78.06450	13:54:45	D	3.40
76	GWALIOR	BHITARWAR	S-NPP	25.82400	77.95170	13:54:45	D	8.70
77	GWALIOR	BHITARWAR	S-NPP	25.83560	78.11520	13:54:45	D	2.70
78	GWALIOR	BHITARWAR	S-NPP	25.83610	78.16910	13:54:45	D	3.70
79	GWALIOR	BHITARWAR	S-NPP	25.84990	78.07060	13:54:45	D	9.10
80	GWALIOR	BHITARWAR	S-NPP	25.85280	78.00630	13:54:45	D	3.80
81	GWALIOR	BHITARWAR	S-NPP	25.86360	78.02090	13:54:45	D	3.40
82	GWALIOR	BHITARWAR	S-NPP	25.87340	78.02510	13:54:45	D	5.70
83	GWALIOR	BHITARWAR	S-NPP	25.87480	77.99300	13:54:45	D	3.20
84	GWALIOR	BHITARWAR	S-NPP	25.93900	78.20570	13:54:45	D	5.70
85	GWALIOR	BHITARWAR	S-NPP	25.94120	78.20440	13:54:45	D	5.00
86	GWALIOR	BHITARWAR	S-NPP	25.94220	78.16620	13:54:45	D	9.50
87	GWALIOR	BHITARWAR	S-NPP	25.95400	78.09440	13:54:45	D	12.40
88	GWALIOR	BHITARWAR	S-NPP	25.95870	78.09380	13:54:45	D	5.10
89	GWALIOR	BHITARWAR	S-NPP	25.97130	78.17350	13:54:45	D	2.80
90	GWALIOR	BHITARWAR	TERRA	25.94600	78.08500	11:06:14	D	11.30
91	GWALIOR	BHITARWAR	TERRA	25.95000	78.09100	11:06:14	D	8.00
92	GWALIOR	DABRA	S-NPP	25.85030	78.31530	13:54:45	D	4.80
93	GWALIOR	DABRA	S-NPP	25.85190	78.28200	13:54:45	D	6.60
94	GWALIOR	DABRA	S-NPP	25.85240	78.28740	13:54:45	D	6.60
95	GWALIOR	DABRA	S-NPP	25.88380	78.17430	13:54:45	D	9.50

96	GWALIOR	DABRA	S-NPP	25.88990	78.14110	13:54:45	D	9.20
97	GWALIOR	DABRA	S-NPP	25.89040	78.14640	13:54:45	D	15.70
98	GWALIOR	DABRA	S-NPP	25.89580	78.20000	13:54:45	D	8.60
99	GWALIOR	DABRA	S-NPP	25.90790	78.22570	13:54:45	D	4.30
100	GWALIOR	DABRA	S-NPP	25.91290	78.18170	13:54:45	D	5.30
101	GWALIOR	DABRA	S-NPP	25.92280	78.27910	13:54:45	D	12.20
102	GWALIOR	DABRA	S-NPP	25.94050	78.26590	13:54:45	D	4.80
103	GWALIOR	DABRA	S-NPP	25.94070	78.29810	13:54:45	D	2.20
104	GWALIOR	DABRA	S-NPP	25.94230	78.26470	13:54:45	D	3.70
105	GWALIOR	DABRA	S-NPP	25.95110	78.25810	13:54:45	D	2.70
106	GWALIOR	DABRA	S-NPP	25.95370	78.34760	13:54:45	D	8.70
107	GWALIOR	DABRA	S-NPP	25.95540	78.35200	13:54:45	D	4.90
108	GWALIOR	DABRA	S-NPP	25.95580	78.25750	13:54:45	D	7.50
109	GWALIOR	DABRA	S-NPP	25.95690	78.26840	13:54:45	D	6.30
110	GWALIOR	DABRA	S-NPP	25.98010	78.36030	13:54:45	D	9.80
111	GWALIOR	DABRA	S-NPP	25.98540	78.36540	13:54:45	D	8.80
112	GWALIOR	DABRA	TERRA	25.95800	78.35600	11:06:14	D	9.60
113	GWALIOR	GWALIOR	S-NPP	26.32830	78.32330	13:54:45	D	4.90
114	HOSHANGABAD	BABAI	S-NPP	22.64180	77.98640	13:54:45	D	5.00
115	HOSHANGABAD	BABAI	S-NPP	22.65060	77.98530	13:54:45	D	7.50
116	HOSHANGABAD	BABAI	S-NPP	22.69220	77.95670	13:54:45	D	7.70
117	HOSHANGABAD	BABAI	S-NPP	22.76350	78.08180	13:54:45	D	3.50
118	HOSHANGABAD	BABAI	S-NPP	22.78150	77.80300	13:54:45	D	3.40
119	HOSHANGABAD	BABAI	S-NPP	22.78710	78.05020	13:54:45	D	2.40
120	HOSHANGABAD	BABAI	S-NPP	22.78930	77.87120	13:54:45	D	2.70
121	HOSHANGABAD	BABAI	S-NPP	22.79910	77.87930	13:54:45	D	3.50
122	HOSHANGABAD	BABAI	S-NPP	22.81060	77.78620	13:54:45	D	1.40
123	HOSHANGABAD	BABAI	S-NPP	22.81800	77.96590	13:54:45	D	3.00
124	HOSHANGABAD	BABAI	S-NPP	22.83800	77.83330	13:54:45	D	5.50
125	HOSHANGABAD	BABAI	TERRA	22.68500	77.98800	11:06:14	D	18.10
126	HOSHANGABAD	BABAI	TERRA	22.75300	78.06000	11:06:14	D	18.20
127	HOSHANGABAD	BANKHERI	S-NPP	22.79320	78.57340	13:54:45	D	2.70
128	HOSHANGABAD	BANKHERI	S-NPP	22.82240	78.58530	13:54:45	D	4.10

129	HOSHANGABAD	BANKHERI	S-NPP	22.87430	78.46820	13:54:45	D	3.90
130	HOSHANGABAD	BANKHERI	S-NPP	22.91120	78.42330	13:54:45	D	2.80
131	HOSHANGABAD	BANKHERI	S-NPP	22.91610	78.46820	13:54:45	D	4.60
132	HOSHANGABAD	HOSHANGABAD	S-NPP	22.62710	77.61810	13:54:45	D	2.60
133	HOSHANGABAD	HOSHANGABAD	S-NPP	22.64810	77.68700	13:54:45	D	3.80
134	HOSHANGABAD	HOSHANGABAD	S-NPP	22.65250	77.68640	13:54:45	D	3.80
135	HOSHANGABAD	HOSHANGABAD	S-NPP	22.67500	77.80610	13:54:45	D	13.40
136	HOSHANGABAD	HOSHANGABAD	S-NPP	22.67600	77.73760	13:54:45	D	1.90
137	HOSHANGABAD	HOSHANGABAD	S-NPP	22.67890	77.71570	13:54:45	D	3.40
138	HOSHANGABAD	HOSHANGABAD	S-NPP	22.68800	77.63810	13:54:45	D	2.10
139	HOSHANGABAD	HOSHANGABAD	S-NPP	22.69650	77.76230	13:54:45	D	2.50
140	HOSHANGABAD	HOSHANGABAD	S-NPP	22.69740	77.76330	13:54:45	D	4.00
141	HOSHANGABAD	HOSHANGABAD	S-NPP	22.72060	77.61600	13:54:45	D	2.90
142	HOSHANGABAD	ITARSI	S-NPP	22.50890	77.70720	13:54:45	D	4.10
143	HOSHANGABAD	ITARSI	S-NPP	22.59960	77.72470	13:54:45	D	5.30
144	HOSHANGABAD	ITARSI	S-NPP	22.61790	77.73140	13:54:45	D	8.00
145	HOSHANGABAD	ITARSI	S-NPP	22.61900	77.90070	13:54:45	D	2.70
146	HOSHANGABAD	ITARSI	S-NPP	22.62900	77.71190	13:54:45	D	2.50
147	HOSHANGABAD	ITARSI	S-NPP	22.63390	77.83420	13:54:45	D	3.40
148	HOSHANGABAD	ITARSI	S-NPP	22.64680	77.71420	13:54:45	D	6.70
149	HOSHANGABAD	ITARSI	S-NPP	22.65140	77.83200	13:54:45	D	2.20
150	HOSHANGABAD	ITARSI	S-NPP	22.65550	77.79020	13:54:45	D	5.90
151	HOSHANGABAD	ITARSI	S-NPP	22.67240	77.78350	13:54:45	D	14.80
152	HOSHANGABAD	ITARSI	S-NPP	22.67680	77.78300	13:54:45	D	3.10
153	HOSHANGABAD	ITARSI	S-NPP	22.67860	77.76000	13:54:45	D	5.60
154	HOSHANGABAD	PIPARIYA	S-NPP	22.80980	78.33910	13:54:45	D	2.30
155	HOSHANGABAD	PIPARIYA	TERRA	22.81100	78.43200	11:06:14	D	15.40
156	HOSHANGABAD	PIPARIYA	TERRA	22.82800	78.35800	11:06:14	D	10.80
157	HOSHANGABAD	SEONI MALWA	S-NPP	22.58670	77.57010	13:54:45	D	12.60
158	HOSHANGABAD	SOHAGPUR	S-NPP	22.72430	78.20040	13:54:45	D	2.20
159	HOSHANGABAD	SOHAGPUR	S-NPP	22.75350	78.19860	13:54:45	D	3.40
160	HOSHANGABAD	SOHAGPUR	S-NPP	22.78570	78.16060	13:54:45	D	4.20
161	JABALPUR	JABALPUR	S-NPP	23.04470	79.97910	13:54:45	D	2.80

162	JABALPUR	JABALPUR	S-NPP	23.09470	80.12480	13:54:45	D	2.70
163	JABALPUR	JABALPUR	S-NPP	23.11680	79.98390	13:54:45	D	1.90
164	JABALPUR	JABALPUR	S-NPP	23.14290	80.09050	13:54:45	D	1.90
165	JABALPUR	JABALPUR	S-NPP	23.22780	80.08310	13:54:45	D	1.60
166	JABALPUR	JABALPUR	S-NPP	23.24130	79.87280	13:54:45	D	4.90
167	JABALPUR	JABALPUR	S-NPP	23.26590	79.97030	13:54:45	D	6.70
168	JABALPUR	JABALPUR	S-NPP	23.28280	79.88090	13:54:45	D	5.70
169	JABALPUR	JABALPUR	S-NPP	23.30990	79.89690	13:54:45	D	11.30
170	JABALPUR	JABALPUR	S-NPP	23.33090	79.95380	13:54:45	D	2.60
171	JABALPUR	JABALPUR	S-NPP	23.33620	79.91480	13:54:45	D	5.50
172	JABALPUR	JABALPUR	S-NPP	23.33710	79.91310	13:54:45	D	4.30
173	JABALPUR	JABALPUR	S-NPP	23.34660	79.91690	13:54:45	D	2.60
174	JABALPUR	JABALPUR	S-NPP	23.34770	79.91670	13:54:45	D	2.30
175	JABALPUR	JABALPUR	S-NPP	23.35440	79.94480	13:54:45	D	1.00
176	JABALPUR	MAJHOULI	S-NPP	23.40720	79.96160	13:54:45	D	3.50
177	JABALPUR	MAJHOULI	S-NPP	23.42310	79.96630	13:54:45	D	7.40
178	JABALPUR	MAJHOULI	S-NPP	23.42500	79.98550	13:54:45	D	3.80
179	JABALPUR	MAJHOULI	S-NPP	23.42530	79.98860	13:54:45	D	3.80
180	JABALPUR	MAJHOULI	S-NPP	23.42590	79.99500	13:54:45	D	4.90
181	JABALPUR	MAJHOULI	S-NPP	23.43030	80.04000	13:54:45	D	1.70
182	JABALPUR	MAJHOULI	S-NPP	23.43190	80.00410	13:54:45	D	3.10
183	JABALPUR	MAJHOULI	S-NPP	23.43290	79.91060	13:54:45	D	1.60
184	JABALPUR	MAJHOULI	S-NPP	23.43580	79.99070	13:54:45	D	14.20
185	JABALPUR	MAJHOULI	S-NPP	23.43860	79.96780	13:54:45	D	4.70
186	JABALPUR	MAJHOULI	S-NPP	23.44400	80.02220	13:54:45	D	8.00
187	JABALPUR	MAJHOULI	S-NPP	23.46980	79.99450	13:54:45	D	3.20
188	JABALPUR	MAJHOULI	S-NPP	23.47520	79.99720	13:54:45	D	4.10
189	JABALPUR	MAJHOULI	S-NPP	23.49170	80.00840	13:54:45	D	2.60
190	JABALPUR	MAJHOULI	S-NPP	23.50610	79.99710	13:54:45	D	3.20
191	JABALPUR	MAJHOULI	S-NPP	23.54940	79.91480	13:54:45	D	8.80
192	JABALPUR	MAJHOULI	S-NPP	23.55300	79.91290	13:54:45	D	8.90
193	JABALPUR	PATAN	S-NPP	23.18550	79.81200	13:54:45	D	5.60
194	JABALPUR	PATAN	S-NPP	23.31130	79.80840	13:54:45	D	7.20

195	JABALPUR	PATAN	S-NPP	23.31540	79.80160	13:54:45	D	10.40
196	JABALPUR	PATAN	S-NPP	23.31560	79.80160	13:54:45	D	5.50
197	JABALPUR	PATAN	S-NPP	23.36480	79.84020	13:54:45	D	5.90
198	JABALPUR	PATAN	S-NPP	23.36980	79.83970	13:54:45	D	6.80
199	JABALPUR	PATAN	S-NPP	23.37670	79.85790	13:54:45	D	6.20
200	JABALPUR	SAHPURA	S-NPP	23.17840	79.54340	13:54:45	D	4.30
201	JABALPUR	SIHORA	S-NPP	23.34040	80.26060	13:54:45	D	3.70
202	JABALPUR	SIHORA	S-NPP	23.34810	80.07460	13:54:45	D	2.90
203	JABALPUR	SIHORA	S-NPP	23.38430	80.15320	13:54:45	D	3.30
204	JABALPUR	SIHORA	S-NPP	23.39300	80.13580	13:54:45	D	2.80
205	JABALPUR	SIHORA	S-NPP	23.39320	80.08320	13:54:45	D	6.20
206	JABALPUR	SIHORA	S-NPP	23.42210	80.16910	13:54:45	D	4.50
207	JABALPUR	SIHORA	S-NPP	23.43250	80.06260	13:54:45	D	2.20
208	JABALPUR	SIHORA	S-NPP	23.46370	80.22140	13:54:45	D	2.20
209	JABALPUR	SIHORA	S-NPP	23.47270	80.26070	13:54:45	D	7.00
210	JABALPUR	SIHORA	S-NPP	23.47350	80.25870	13:54:45	D	6.40
211	JABALPUR	SIHORA	S-NPP	23.47380	80.26200	13:54:45	D	5.00
212	JABALPUR	SIHORA	S-NPP	23.48250	80.25300	13:54:45	D	1.80
213	KATNI	BAHURIBAND	S-NPP	23.61090	80.03630	13:54:45	D	3.00
214	KATNI	BAHURIBAND	S-NPP	23.71940	80.01170	13:54:45	D	2.00
215	KATNI	DHIMERKHEDA	S-NPP	23.36180	80.31910	13:54:45	D	1.50
216	KATNI	DHIMERKHEDA	S-NPP	23.39180	80.34710	13:54:45	D	2.00
217	KATNI	DHIMERKHEDA	S-NPP	23.56030	80.23570	13:54:45	D	1.30
218	MANDLA	NAINPUR	S-NPP	22.40370	80.16580	13:54:45	D	1.70
219	MANDLA	NAINPUR	S-NPP	22.41410	80.16770	13:54:45	D	2.30
220	MANDLA	NAINPUR	S-NPP	22.43430	80.12990	13:54:45	D	1.90
221	MANDLA	NAINPUR	S-NPP	22.43640	80.15190	13:54:45	D	2.60
222	MANDLA	NAINPUR	S-NPP	22.44980	80.13140	13:54:45	D	2.80
223	MANDLA	NAINPUR	S-NPP	22.46580	80.24130	13:54:45	D	1.60
224	MORENA	SABALGARH	S-NPP	26.24740	77.35240	13:54:45	D	2.40
225	NARSHIMAPURA	GADARWARA	S-NPP	22.77550	78.66100	13:54:45	D	5.70
226	NARSHIMAPURA	GADARWARA	S-NPP	22.83520	78.66150	13:54:45	D	3.90
227	NARSHIMAPURA	GADARWARA	S-NPP	22.88300	78.64190	13:54:45	D	6.10

228	NARSHIMAPURA	GADARWARA	S-NPP	22.88500	78.64510	13:54:45	D	6.10
229	NARSHIMAPURA	GOTECAON	S-NPP	23.00340	79.55310	13:54:45	D	5.00
230	NARSHIMAPURA	GOTECAON	TERRA	23.06900	79.44300	11:06:14	D	20.50
231	RAISEN	BARELI	S-NPP	22.94650	78.18250	13:54:45	D	3.60
232	RAISEN	GAI RATGANJ	S-NPP	23.27600	78.06300	13:54:45	D	3.60
233	RAISEN	GOHARGANJ	S-NPP	22.90930	77.55140	13:54:45	D	3.60
234	RAISEN	GOHARGANJ	S-NPP	22.95340	77.55470	13:54:45	D	5.00
235	RAISEN	GOHARGANJ	S-NPP	22.95590	77.57670	13:54:45	D	5.80
236	RAISEN	GOHARGANJ	S-NPP	22.99840	77.60280	13:54:45	D	4.20
237	RAISEN	GOHARGANJ	S-NPP	22.99960	77.60340	13:54:45	D	4.30
238	RAISEN	GOHARGANJ	S-NPP	23.03720	77.62560	13:54:45	D	3.40
239	RAISEN	GOHARGANJ	S-NPP	23.04360	77.52590	13:54:45	D	3.30
240	RAISEN	GOHARGANJ	S-NPP	23.04940	77.53860	13:54:45	D	3.20
241	RAISEN	GOHARGANJ	S-NPP	23.05330	77.65080	13:54:45	D	2.10
242	RAISEN	GOHARGANJ	S-NPP	23.06030	77.51930	13:54:45	D	4.80
243	RAISEN	GOHARGANJ	S-NPP	23.07580	77.61610	13:54:45	D	2.70
244	RAISEN	GOHARGANJ	S-NPP	23.21620	77.59210	13:54:45	D	1.80
245	RAISEN	GOHARGANJ	TERRA	22.98400	77.61500	11:06:14	D	8.80
246	RAISEN	RAISEN	S-NPP	23.47450	77.75980	13:54:45	D	3.50
247	RATLAM	RATLAM	S-NPP	23.35170	74.99910	13:54:45	D	2.90
248	REWA	HUZUR	S-NPP	24.42310	81.27260	13:54:45	D	1.80
249	SAGAR	BINA	S-NPP	24.21600	78.19880	13:54:45	D	3.30
250	SAGAR	KHURAI	S-NPP	23.97010	78.37240	13:54:45	D	13.00
251	SATNA	AMARPATAN	S-NPP	24.49000	81.09140	13:54:45	D	2.40
252	SATNA	AMARPATAN	S-NPP	24.49550	81.09090	13:54:45	D	2.40
253	SATNA	MAIHAR	S-NPP	24.25990	80.79720	13:54:45	D	3.40
254	SATNA	MAIHAR	S-NPP	24.28160	80.93920	13:54:45	D	2.60
255	SATNA	MAIHAR	S-NPP	24.28280	80.93870	13:54:45	D	2.10
256	SATNA	NAGOD	S-NPP	24.59810	80.72880	13:54:45	D	3.90
257	SATNA	RAMPURBAGHLEAN	S-NPP	24.38930	80.88760	13:54:45	D	1.50
258	SATNA	RAMPURBAGHLEAN	S-NPP	24.39480	80.88700	13:54:45	D	2.10
259	SATNA	RAMPURBAGHLEAN	S-NPP	24.56560	81.12780	13:54:45	D	10.00
260	SATNA	RAMPURBAGHLEAN	S-NPP	24.61430	81.04820	13:54:45	D	2.00

261	SATNA	RAMPURBAGHLEAN	S-NPP	24.61940	81.04680	13:54:45	D	2.90
262	SATNA	RAMPURBAGHLEAN	S-NPP	24.61980	81.04770	13:54:45	D	2.00
263	SATNA	UCHAHAR	S-NPP	24.38440	80.84540	13:54:45	D	4.60
264	SATNA	UCHAHAR	S-NPP	24.38550	80.84230	13:54:45	D	5.40
265	SEHORE	BUDHNI	S-NPP	22.67580	77.48910	13:54:45	D	2.60
266	SEHORE	BUDHNI	S-NPP	22.69790	77.57000	13:54:45	D	6.30
267	SEHORE	BUDHNI	S-NPP	22.71980	77.53170	13:54:45	D	4.60
268	SEHORE	BUDHNI	S-NPP	22.72040	77.46130	13:54:45	D	2.60
269	SEHORE	BUDHNI	S-NPP	22.73090	77.55240	13:54:45	D	7.60
270	SEHORE	BUDHNI	S-NPP	22.73140	77.55670	13:54:45	D	9.00
271	SEHORE	BUDHNI	S-NPP	22.74820	77.66630	13:54:45	D	4.00
272	SEHORE	BUDHNI	S-NPP	22.77470	77.61830	13:54:45	D	5.10
273	SEHORE	BUDHNI	S-NPP	22.87010	78.00260	13:54:45	D	3.60
274	SEONI	BARGHAT	S-NPP	21.99320	79.62150	13:54:45	D	4.20
275	SEONI	GHANSAUR	S-NPP	22.38580	79.84710	13:54:45	D	3.20
276	SEONI	GHANSAUR	S-NPP	22.39580	79.84590	13:54:45	D	5.20
277	SEONI	GHANSAUR	S-NPP	22.41180	79.80040	13:54:45	D	5.20
278	SEONI	GHANSAUR	S-NPP	22.43420	79.72530	13:54:45	D	4.20
279	SEONI	GHANSAUR	S-NPP	22.43730	79.70680	13:54:45	D	8.60
280	SEONI	GHANSAUR	S-NPP	22.45150	79.69930	13:54:45	D	4.70
281	SEONI	KEWLARI	S-NPP	22.30500	79.84400	13:54:45	D	3.70
282	SEONI	KEWLARI	S-NPP	22.32560	79.79890	13:54:45	D	1.90
283	SEONI	KEWLARI	S-NPP	22.34540	79.89470	13:54:45	D	3.30
284	SEONI	KEWLARI	S-NPP	22.35030	79.74780	13:54:45	D	5.30
285	SEONI	KEWLARI	S-NPP	22.35280	79.96780	13:54:45	D	3.70
286	SEONI	KEWLARI	S-NPP	22.37700	79.76300	13:54:45	D	3.00
287	SEONI	KEWLARI	S-NPP	22.37790	79.76200	13:54:45	D	4.40
288	SEONI	KEWLARI	S-NPP	22.39140	79.79680	13:54:45	D	4.60
289	SEONI	KEWLARI	S-NPP	22.42370	80.02170	13:54:45	D	8.20
290	SEONI	KEWLARI	S-NPP	22.42400	79.87230	13:54:45	D	4.00
291	SEONI	KEWLARI	S-NPP	22.43370	80.02050	13:54:45	D	12.00
292	SEONI	KURAI	S-NPP	21.91500	79.48130	13:54:45	D	6.00
293	SEONI	LAKHNADOU	S-NPP	22.32700	79.61900	13:54:45	D	2.40

294	SEONI	SEONI	S-NPP	21.99650	79.46570	13:54:45	D	7.60
295	SEONI	SEONI	S-NPP	22.05680	79.44520	13:54:45	D	7.20
296	SEONI	SEONI	S-NPP	22.13740	79.65060	13:54:45	D	9.60
297	SEONI	SEONI	S-NPP	22.14950	79.62540	13:54:45	D	6.10
298	SEONI	SEONI	S-NPP	22.15140	79.62260	13:54:45	D	4.70
299	SEONI	SEONI	S-NPP	22.21740	79.45240	13:54:45	D	6.60
300	SEONI	SEONI	S-NPP	22.33680	79.76140	13:54:45	D	6.60
301	SHEOPUR	SHEOPUR	S-NPP	25.41090	76.64910	13:54:45	D	1.90
302	SHEOPUR	SHEOPUR	S-NPP	25.42810	76.61250	13:54:45	D	14.50
303	SHEOPUR	SHEOPUR	S-NPP	25.44160	76.61970	13:54:45	D	11.80
304	SHEOPUR	SHEOPUR	S-NPP	25.44170	76.61930	13:54:45	D	7.20
305	SHEOPUR	SHEOPUR	S-NPP	25.44210	76.62390	13:54:45	D	19.40
306	SHEOPUR	SHEOPUR	S-NPP	25.44220	76.62350	13:54:45	D	18.10
307	SHEOPUR	SHEOPUR	S-NPP	25.46110	76.72090	13:54:45	D	12.30
308	SHEOPUR	SHEOPUR	S-NPP	25.46180	76.72030	13:54:45	D	11.40
309	SHEOPUR	SHEOPUR	S-NPP	25.48410	76.57970	13:54:45	D	2.50
310	SHEOPUR	SHEOPUR	S-NPP	25.48650	76.67850	13:54:45	D	2.80
311	SHEOPUR	SHEOPUR	S-NPP	25.49390	76.59130	13:54:45	D	3.80
312	SHEOPUR	SHEOPUR	S-NPP	25.49770	76.62510	13:54:45	D	5.70
313	SHEOPUR	SHEOPUR	S-NPP	25.51160	76.59750	13:54:45	D	2.20
314	SHEOPUR	SHEOPUR	S-NPP	25.51370	76.69220	13:54:45	D	5.40
315	SHEOPUR	SHEOPUR	S-NPP	25.52830	76.55680	13:54:45	D	11.30
316	SHEOPUR	SHEOPUR	S-NPP	25.54850	76.58400	13:54:45	D	2.50
317	SHEOPUR	SHEOPUR	S-NPP	25.55610	76.61300	13:54:45	D	2.70
318	SHEOPUR	SHEOPUR	S-NPP	25.55630	76.61360	13:54:45	D	4.10
319	SHEOPUR	SHEOPUR	S-NPP	25.56340	76.59980	13:54:45	D	9.50
320	SHEOPUR	SHEOPUR	S-NPP	25.56430	76.60830	13:54:45	D	8.80
321	SHEOPUR	SHEOPUR	S-NPP	25.57320	76.57270	13:54:45	D	8.60
322	SHEOPUR	SHEOPUR	S-NPP	25.57690	76.56800	13:54:45	D	10.80
323	SHEOPUR	SHEOPUR	S-NPP	25.58160	76.57160	13:54:45	D	5.10
324	SHEOPUR	SHEOPUR	S-NPP	25.58390	76.55420	13:54:45	D	4.70
325	SHEOPUR	SHEOPUR	S-NPP	25.58910	76.67860	13:54:45	D	12.80
326	SHEOPUR	SHEOPUR	S-NPP	25.59000	76.68720	13:54:45	D	8.00

327	SHEOPUR	SHEOPUR	S-NPP	25.59330	76.67800	13:54:45	D	12.80
328	SHEOPUR	SHEOPUR	S-NPP	25.59420	76.68670	13:54:45	D	8.00
329	SHEOPUR	SHEOPUR	S-NPP	25.59610	76.58690	13:54:45	D	6.60
330	SHEOPUR	SHEOPUR	S-NPP	25.60490	76.59000	13:54:45	D	4.70
331	SHEOPUR	SHEOPUR	S-NPP	25.60540	76.59420	13:54:45	D	5.50
332	SHEOPUR	SHEOPUR	S-NPP	25.60910	76.58940	13:54:45	D	4.70
333	SHEOPUR	SHEOPUR	S-NPP	25.60960	76.59370	13:54:45	D	5.50
334	SHEOPUR	SHEOPUR	S-NPP	25.61200	76.61490	13:54:45	D	2.00
335	SHEOPUR	SHEOPUR	S-NPP	25.61710	76.58410	13:54:45	D	15.10
336	SHEOPUR	SHEOPUR	S-NPP	25.61750	76.58830	13:54:45	D	15.10
337	SHEOPUR	SHEOPUR	S-NPP	25.62320	76.60050	13:54:45	D	3.30
338	SHEOPUR	SHEOPUR	S-NPP	25.64050	76.60250	13:54:45	D	7.40
339	SHEOPUR	SHEOPUR	S-NPP	25.64100	76.60680	13:54:45	D	9.80
340	SHEOPUR	SHEOPUR	S-NPP	25.64460	76.56330	13:54:45	D	6.70
341	SHEOPUR	SHEOPUR	S-NPP	25.65880	76.61300	13:54:45	D	2.10
342	SHEOPUR	SHEOPUR	S-NPP	25.65930	76.66090	13:54:45	D	4.00
343	SHEOPUR	SHEOPUR	S-NPP	25.65990	76.66060	13:54:45	D	3.10
344	SHEOPUR	SHEOPUR	S-NPP	25.66700	76.53460	13:54:45	D	4.10
345	SHEOPUR	SHEOPUR	S-NPP	25.66880	76.62910	13:54:45	D	2.70
346	SHEOPUR	SHEOPUR	S-NPP	25.67210	76.54250	13:54:45	D	2.50
347	SHEOPUR	SHEOPUR	S-NPP	25.67350	76.55520	13:54:45	D	5.70
348	SHEOPUR	SHEOPUR	S-NPP	25.67400	76.55940	13:54:45	D	12.90
349	SHEOPUR	SHEOPUR	S-NPP	25.67870	76.56310	13:54:45	D	12.90
350	SHEOPUR	SHEOPUR	S-NPP	25.68000	76.57580	13:54:45	D	6.40
351	SHEOPUR	SHEOPUR	S-NPP	25.68050	76.58010	13:54:45	D	6.40
352	SHEOPUR	SHEOPUR	S-NPP	25.68710	76.56200	13:54:45	D	7.10
353	SHEOPUR	SHEOPUR	S-NPP	25.70150	76.53860	13:54:45	D	4.80
354	SHEOPUR	SHEOPUR	S-NPP	25.70200	76.54280	13:54:45	D	4.80
355	SHEOPUR	SHEOPUR	S-NPP	25.70620	76.54230	13:54:45	D	8.00
356	SHEOPUR	SHEOPUR	S-NPP	25.70660	76.54650	13:54:45	D	20.60
357	SHEOPUR	SHEOPUR	S-NPP	25.70800	76.52060	13:54:45	D	5.80
358	SHEOPUR	SHEOPUR	S-NPP	25.71270	76.56290	13:54:45	D	5.30
359	SHEOPUR	SHEOPUR	S-NPP	25.71930	76.58360	13:54:45	D	5.30

360	SHEOPUR	SHEOPUR	S-NPP	25.72110	76.52320	13:54:45	D	7.30
361	SHEOPUR	SHEOPUR	S-NPP	25.75620	76.56760	13:54:45	D	4.90
362	SHEOPUR	SHEOPUR	S-NPP	25.75620	76.57010	13:54:45	D	4.80
363	SHEOPUR	SHEOPUR	S-NPP	25.75780	76.62170	13:54:45	D	2.60
364	SHEOPUR	SHEOPUR	S-NPP	25.76880	76.60490	13:54:45	D	7.90
365	SHEOPUR	SHEOPUR	S-NPP	25.76900	76.60730	13:54:45	D	13.80
366	SHEOPUR	SHEOPUR	S-NPP	25.76920	76.60920	13:54:45	D	12.20
367	SHEOPUR	SHEOPUR	S-NPP	25.77050	76.62010	13:54:45	D	2.60
368	SHEOPUR	SHEOPUR	S-NPP	25.77060	76.62200	13:54:45	D	5.40
369	SHEOPUR	SHEOPUR	S-NPP	25.77150	76.67000	13:54:45	D	2.00
370	SHEOPUR	SHEOPUR	S-NPP	25.77170	76.66800	13:54:45	D	8.40
371	SHEOPUR	SHEOPUR	S-NPP	25.77390	76.61290	13:54:45	D	12.20
372	SHEOPUR	SHEOPUR	S-NPP	25.77440	76.61720	13:54:45	D	5.40
373	SHEOPUR	SHEOPUR	S-NPP	25.77570	76.63000	13:54:45	D	3.70
374	SHEOPUR	SHEOPUR	S-NPP	25.77670	76.63870	13:54:45	D	3.50
375	SHEOPUR	SHEOPUR	S-NPP	25.77810	76.61240	13:54:45	D	11.40
376	SHEOPUR	SHEOPUR	S-NPP	25.77860	76.61660	13:54:45	D	8.30
377	SHEOPUR	SHEOPUR	S-NPP	25.77910	76.62090	13:54:45	D	8.30
378	SHEOPUR	SHEOPUR	S-NPP	25.79210	76.70250	13:54:45	D	2.30
379	SHEOPUR	SHEOPUR	S-NPP	25.79310	76.59300	13:54:45	D	3.20
380	SHEOPUR	SHEOPUR	S-NPP	25.80200	76.67470	13:54:45	D	4.70
381	SHEOPUR	SHEOPUR	S-NPP	25.80340	76.60900	13:54:45	D	2.50
382	SHEOPUR	SHEOPUR	S-NPP	25.80390	76.61330	13:54:45	D	3.80
383	SHEOPUR	SHEOPUR	S-NPP	25.81280	76.61650	13:54:45	D	4.80
384	SHEOPUR	SHEOPUR	S-NPP	25.81660	76.65090	13:54:45	D	2.80
385	SHEOPUR	SHEOPUR	S-NPP	25.82040	76.68550	13:54:45	D	4.60
386	SHEOPUR	SHEOPUR	S-NPP	25.82080	76.65030	13:54:45	D	2.80
387	SHEOPUR	SHEOPUR	S-NPP	25.82230	76.66330	13:54:45	D	5.60
388	SHEOPUR	SHEOPUR	S-NPP	25.82510	76.68930	13:54:45	D	10.40
389	SHEOPUR	SHEOPUR	S-NPP	25.82830	76.60140	13:54:45	D	22.20
390	SHEOPUR	SHEOPUR	S-NPP	25.82840	76.64060	13:54:45	D	1.80
391	SHEOPUR	SHEOPUR	S-NPP	25.83030	76.65790	13:54:45	D	18.30
392	SHEOPUR	SHEOPUR	S-NPP	25.83820	76.65240	13:54:45	D	5.00

393	SHEOPUR	SHEOPUR	S-NPP	25.84250	76.65190	13:54:45	D	7.10
394	SHEOPUR	SHEOPUR	S-NPP	25.84300	76.65620	13:54:45	D	7.10
395	SHEOPUR	SHEOPUR	S-NPP	25.84490	76.67350	13:54:45	D	5.30
396	SHEOPUR	SHEOPUR	S-NPP	25.84720	76.65560	13:54:45	D	7.10
397	SHEOPUR	SHEOPUR	S-NPP	25.84770	76.66000	13:54:45	D	4.00
398	SHEOPUR	SHEOPUR	S-NPP	25.84910	76.67290	13:54:45	D	5.30
399	SHEOPUR	SHEOPUR	S-NPP	25.85190	76.65940	13:54:45	D	4.70
400	SHEOPUR	SHEOPUR	S-NPP	25.85290	76.66810	13:54:45	D	7.50
401	SHEOPUR	SHEOPUR	S-NPP	25.87970	76.68720	13:54:45	D	1.50
402	SHEOPUR	SHEOPUR	S-NPP	25.88080	76.68650	13:54:45	D	2.40
403	SHEOPUR	SHEOPUR	S-NPP	25.88390	76.68670	13:54:45	D	1.90
404	SHEOPUR	SHEOPUR	TERRA	25.42600	76.60600	11:06:14	D	9.70
405	SHEOPUR	SHEOPUR	AQUA	25.47500	76.58000	14:25:01	D	87.10
406	SHEOPUR	SHEOPUR	AQUA	25.48000	76.58500	14:25:01	D	51.10
407	SHEOPUR	SHEOPUR	TERRA	25.49600	76.56400	11:06:14	D	9.10
408	SHEOPUR	SHEOPUR	AQUA	25.51400	76.67700	14:25:01	D	37.30
409	SHEOPUR	SHEOPUR	TERRA	25.56300	76.59600	11:06:14	D	12.80
410	SHEOPUR	SHEOPUR	AQUA	25.58000	76.56200	14:25:01	D	43.50
411	SHEOPUR	SHEOPUR	AQUA	25.58300	76.59500	14:25:01	D	37.80
412	SHEOPUR	SHEOPUR	TERRA	25.59900	76.74200	11:06:14	D	6.80
413	SHEOPUR	SHEOPUR	AQUA	25.67300	76.55400	14:25:01	D	39.90
414	SHEOPUR	SHEOPUR	AQUA	25.76300	76.59900	14:25:01	D	39.30
415	SHEOPUR	SHEOPUR	AQUA	25.76700	76.60700	14:25:01	D	50.30
416	SHEOPUR	SHEOPUR	TERRA	25.81000	76.64600	11:06:14	D	9.10
417	SHEOPUR	SHEOPUR	AQUA	25.84000	76.65500	14:25:01	D	56.30
418	SHEOPUR	SHEOPUR	AQUA	25.84700	76.66000	14:25:01	D	41.20
419	SHIVPURI	NARWAR	S-NPP	25.64420	78.09070	13:54:45	D	5.10
420	VIDESHA	VIDESHA	S-NPP	23.63190	77.81340	13:54:45	D	5.10
421	WEST NIMAR	KHARGON	S-NPP	21.93530	75.72050	13:54:45	D	4.40

The study used data received from following Satellites at NRSC Ground Station

S. No.	Satellite Name	Sensor	Resolution (meter)	Day / Night Passes
1.	Suomi NPP	VIIRS	375 / 750	Both
2.	Terra	MODIS	1000	Both
3.	Aqua	MODIS	1000	Both

**The rice mask for the Punjab and Haryana were provided by MNCFC, MoA&FW, Govt of India
The kharif crop mask for Delhi, Uttar Pradesh, Rajasthan and Madhya Pradesh were provided by NRSC**

Study Team

ICAR - IARI	Dr V.K. Sehgal	Principal & Nodal Scientist	iaricreams@gmail.com
	Dr Rajkumar Dhakar	Scientist	rajdhakar.iari@gmail.com
	Mr Mohd Jahangir	Lab Assistant (KRISHI)	mjahangir198@gmail.com
ICAR - ATARI	Dr Rajbir Singh	Director ATARI (Zone-I) Ludhiana	rajbirsingh.zpd@gmail.com
	Dr S.K. Singh	Director ATARI (Zone-II) Jodhpur	sushilsinghiipr@yahoo.co.in
	Dr Atar Singh	Director ATARI (Zone-III) Kanpur	zpdicarkanpur@gmail.com
ICAR - IASRI	Dr Rajender Parsad	Director	rajender.parsad@icar.gov.in

GIS Maps of fire events can be visualized online on ICAR KRISHI Geoportal website: <http://geoportal.icar.gov.in:8080/geoexplorer/composer/>

(Part of KRISHI Portal: <https://krishi.icar.gov.in> initiative)

and on IARI CREAMS website (<http://creams.iari.res.in/cms2/index.php>)
