

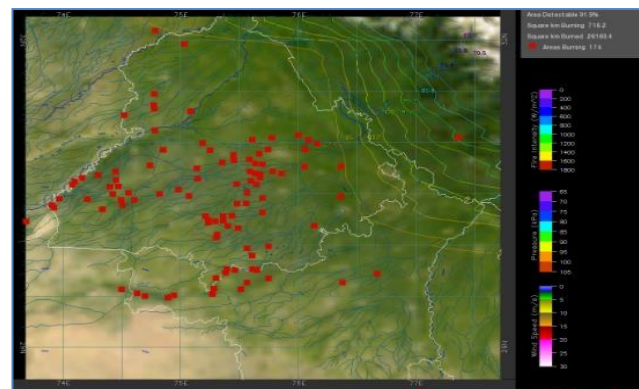



**Bulletin  
No. 60**

**Events Date:  
13-Nov-2022**

**Issued on:  
13-Nov-2022**

# **MONITORING PADDY RESIDUE BURNING IN INDIA USING SATELLITE REMOTE SENSING DURING 2022**



**Prepared by:**

**Consortium for Research on Agroecosystem Monitoring and Modeling from Space (CREAMS) Laboratory,  
Division of Agricultural Physics, ICAR – Indian Agricultural Research Institute, New Delhi – 110012**

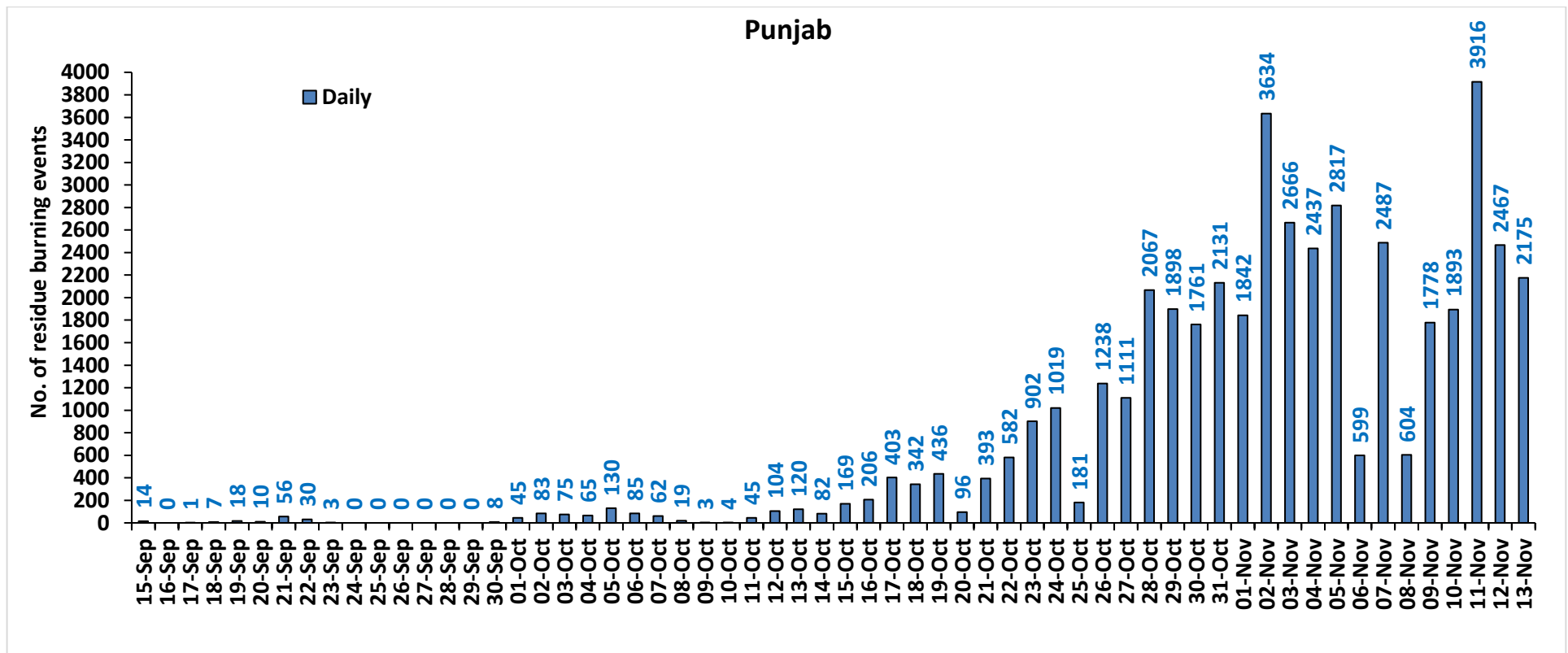
<http://creams.iari.res.in>



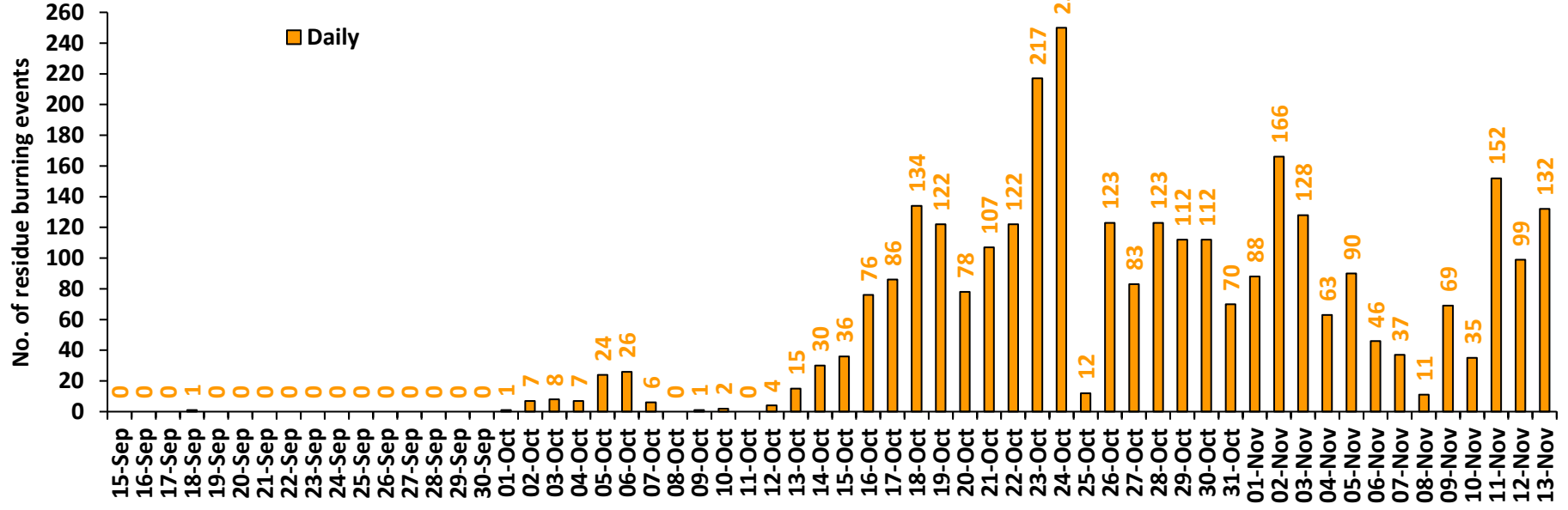
## Highlights for 13-Nov-2022

- The active fire events due to rice residue burning were monitored using satellite remote sensing, following the "Standard Protocol for Estimation of Crop Residue Burning Fire Events using Satellite Data".
- Satellites detected **3245** residue burning events in the six study States on 13-Nov-2022.
- The state wise events detected on 13-Nov-2022 were **2175** in Punjab, **132** in Haryana, **102** in UP, **0** in Delhi, **63** in Rajasthan and **773** in MP.
- Total **57040** burning events were detected in the six states between 15-Sept-2022 and 13-Nov-2022, which are distributed as **45319**, **3111**, **1272**, **9**, **997** and **6332** in Punjab, Haryana, UP, Delhi, Rajasthan and MP respectively.

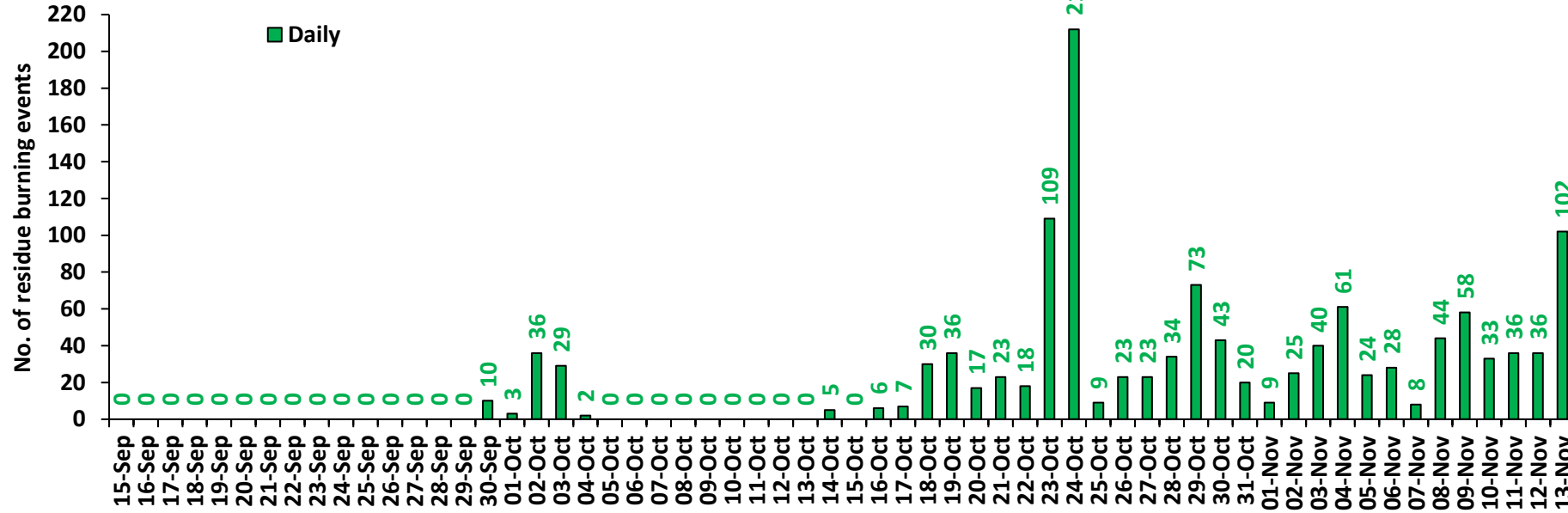
### Temporal distribution of rice residue burning events for the study States in 2022



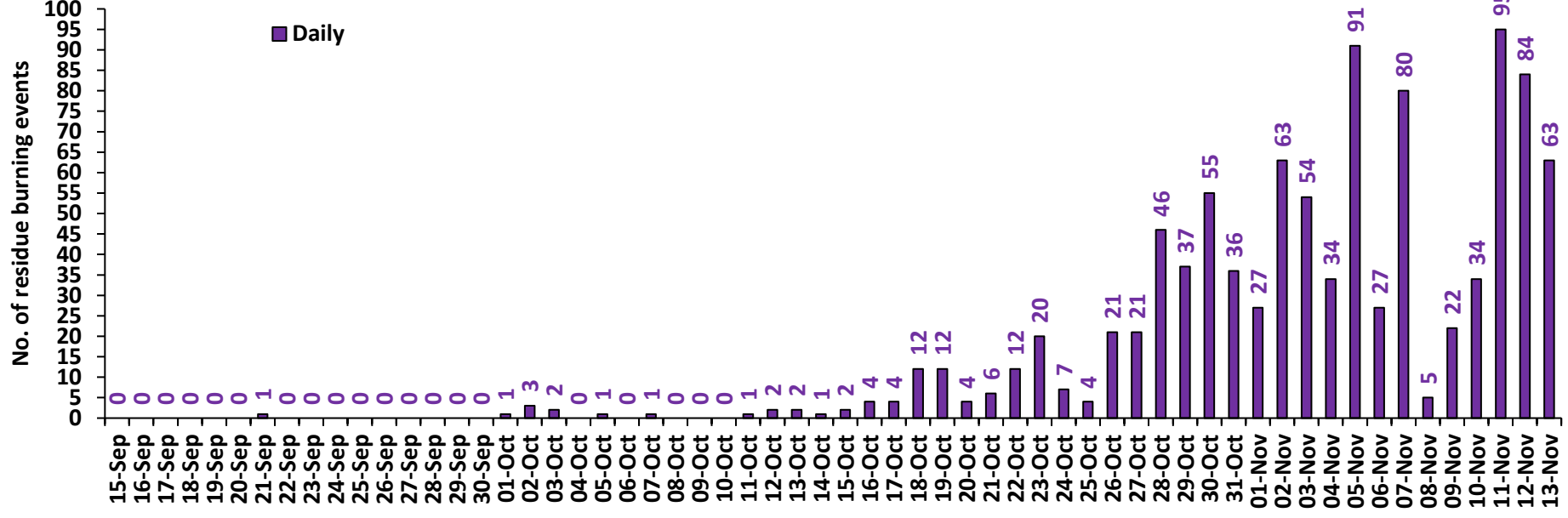
### Haryana



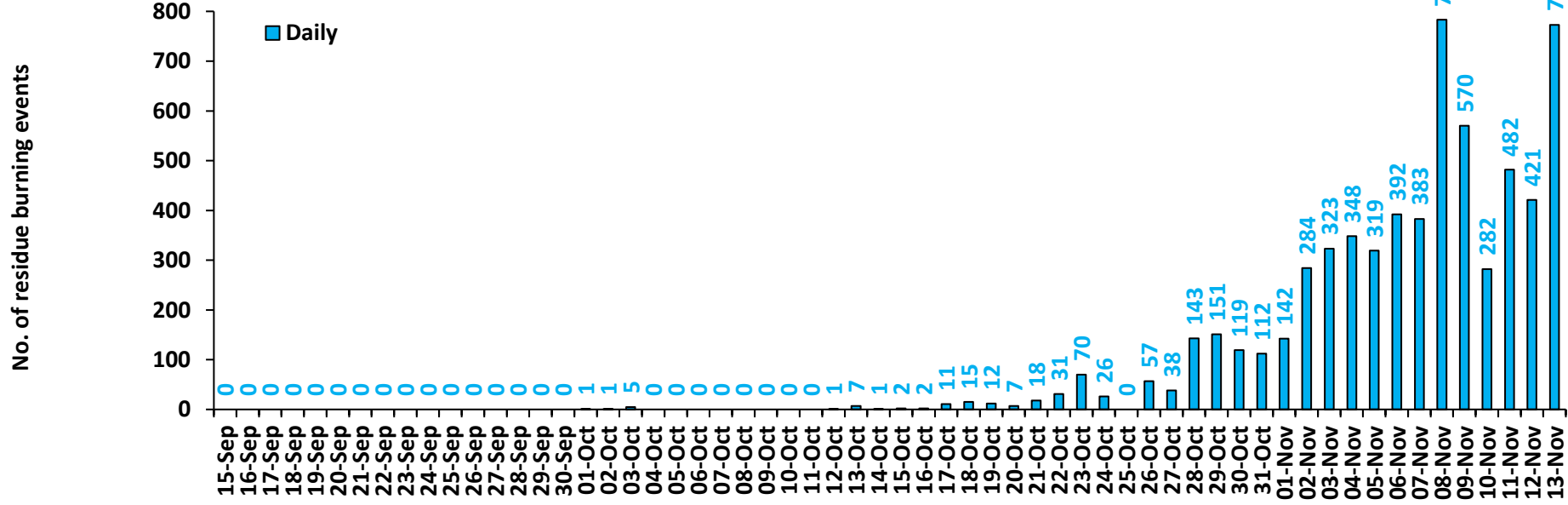
### Uttar Pradesh



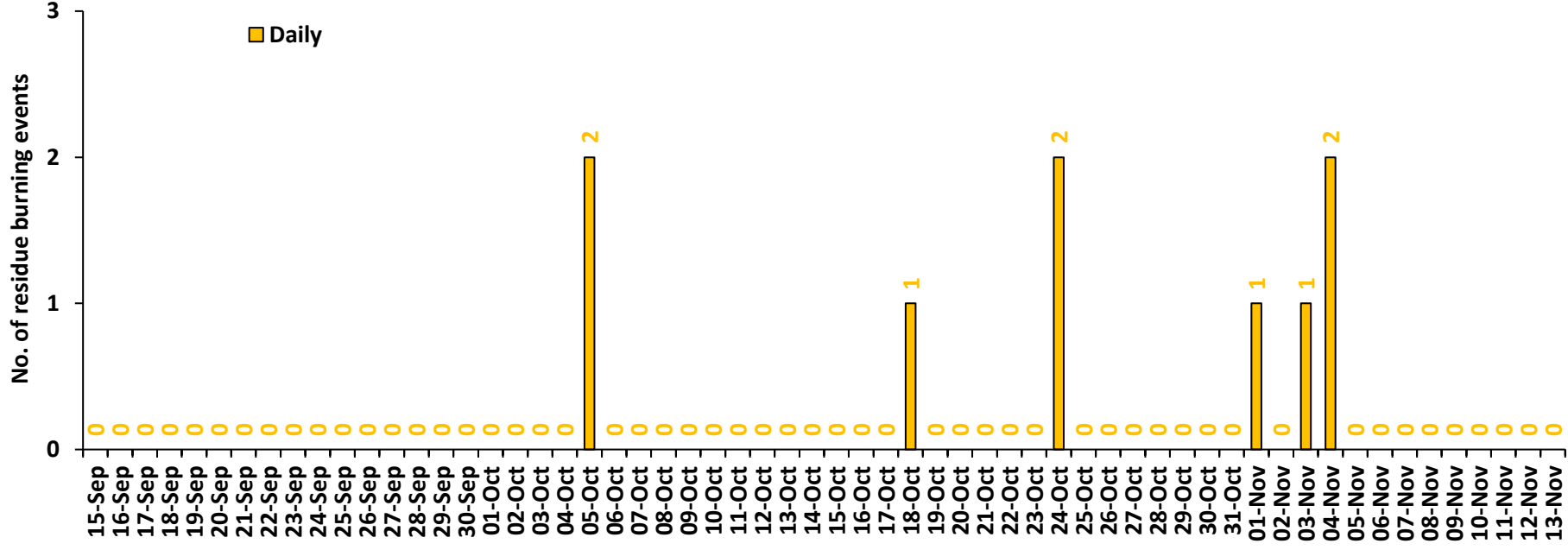
### Rajasthan



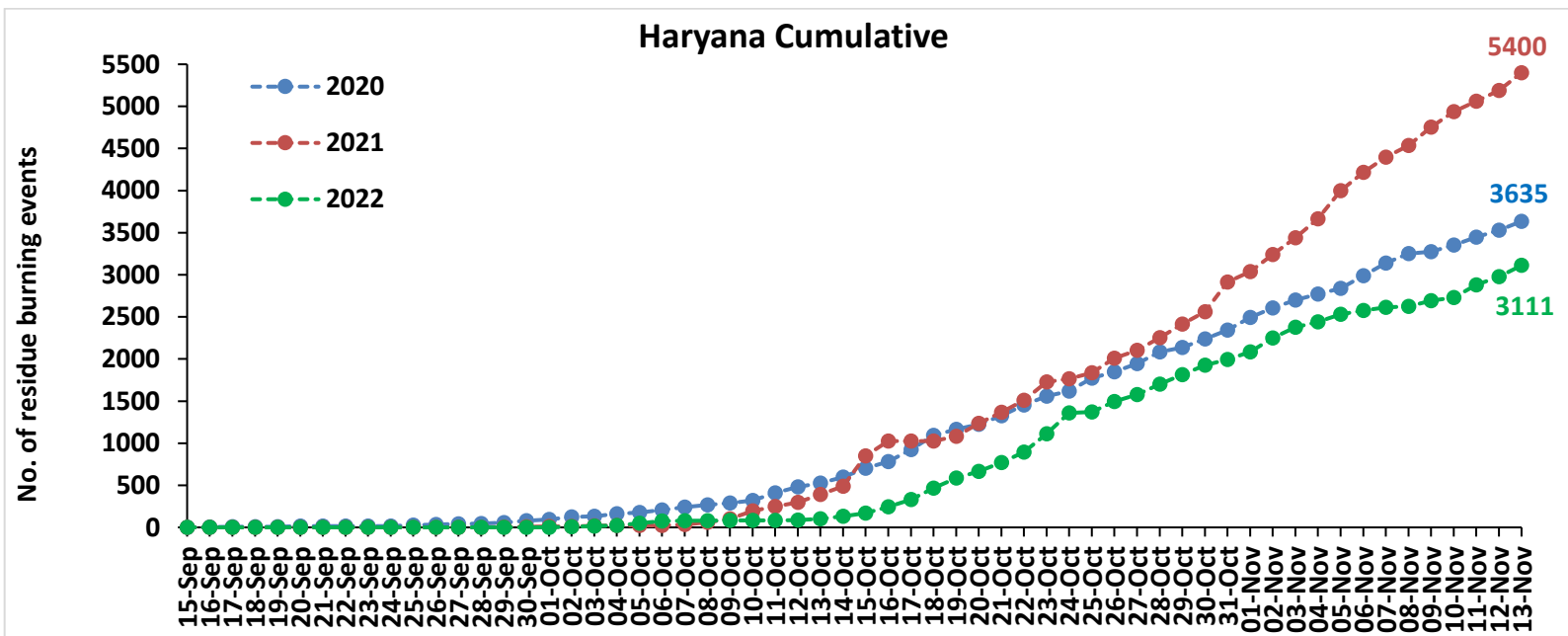
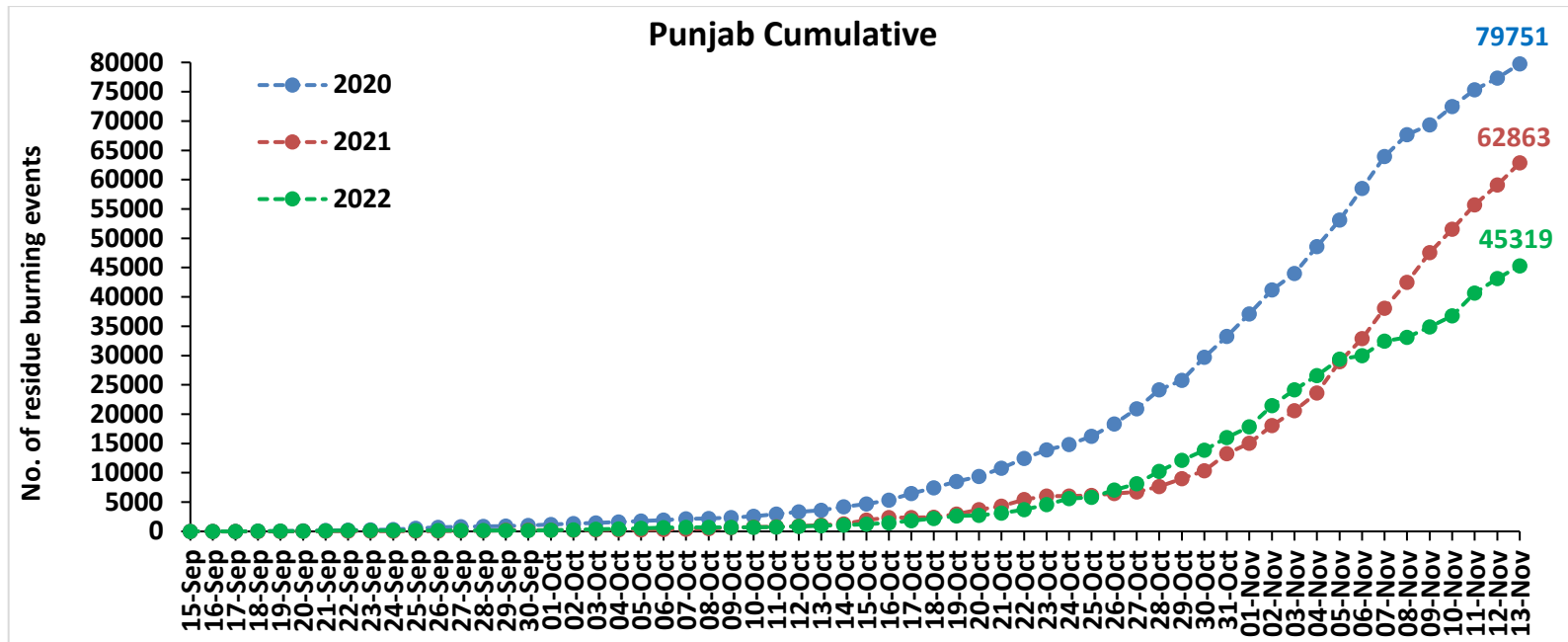
### Madhya Pradesh

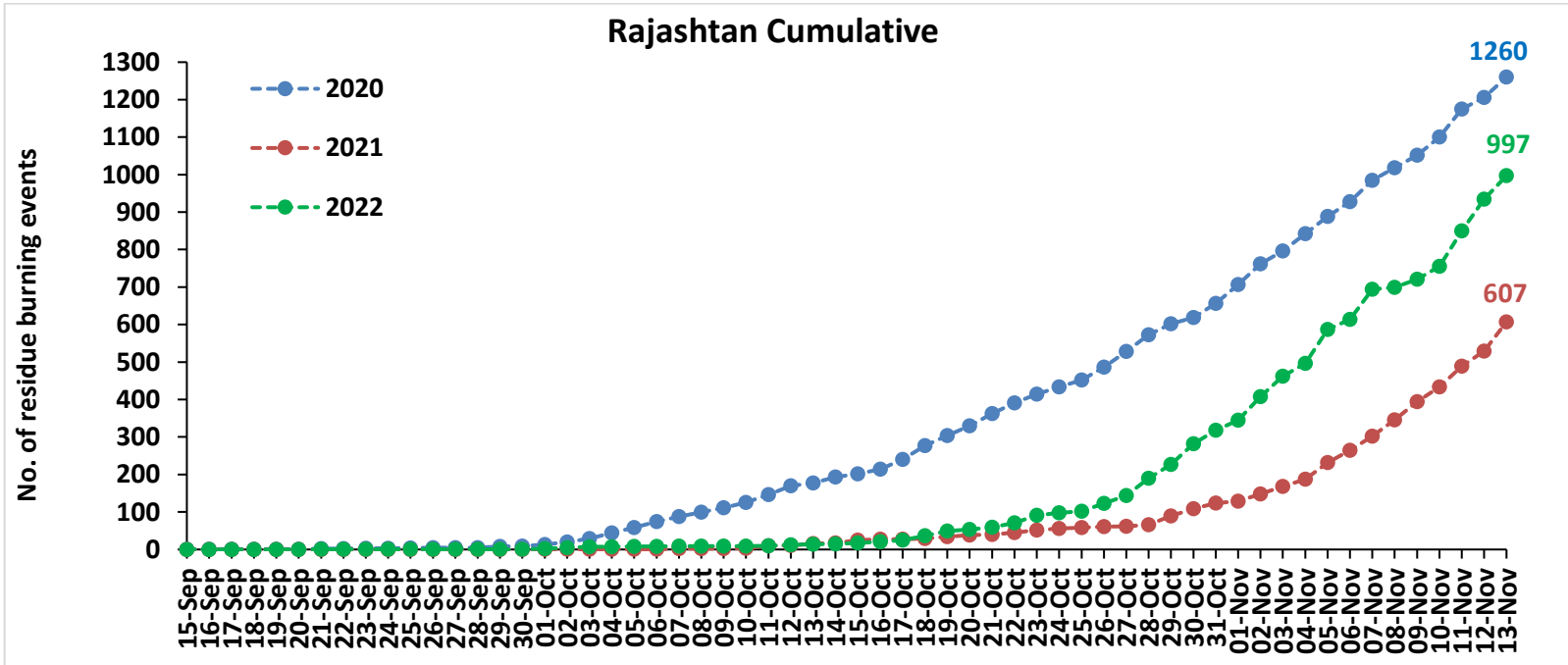
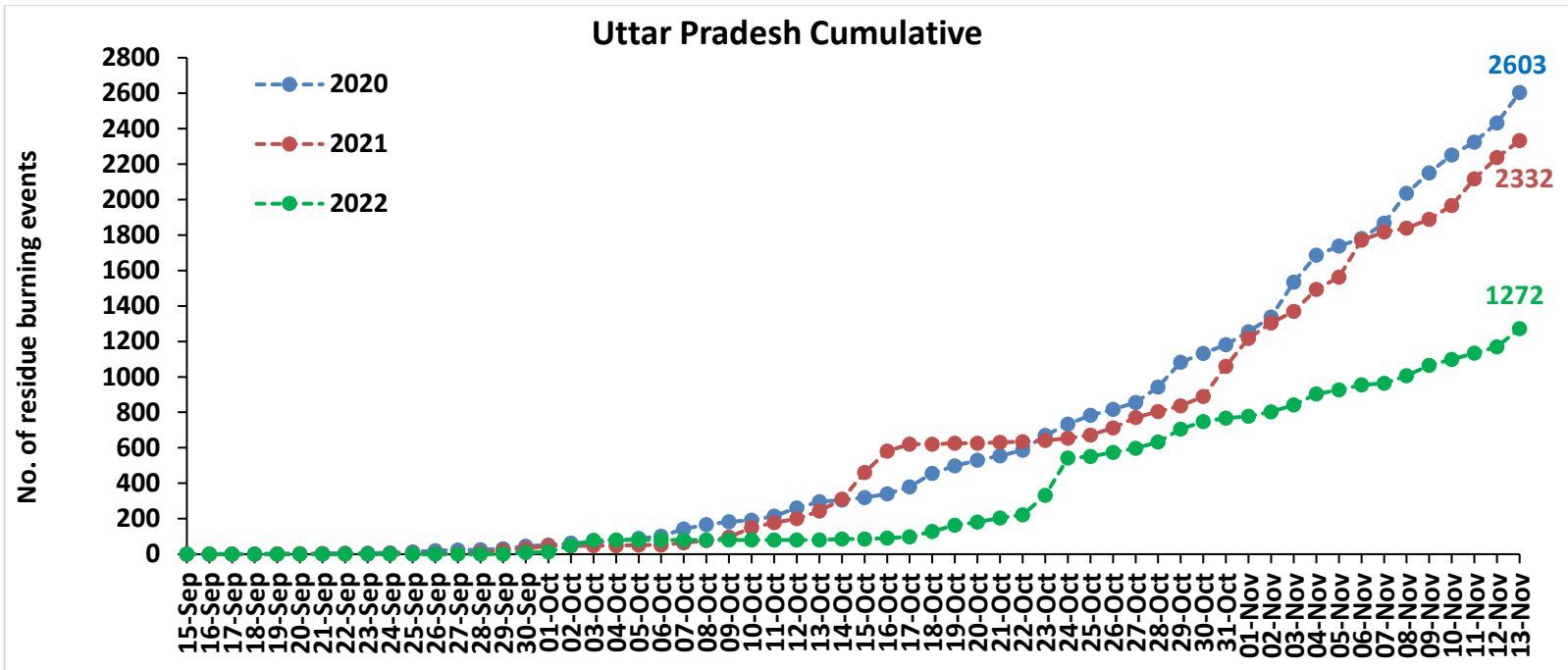


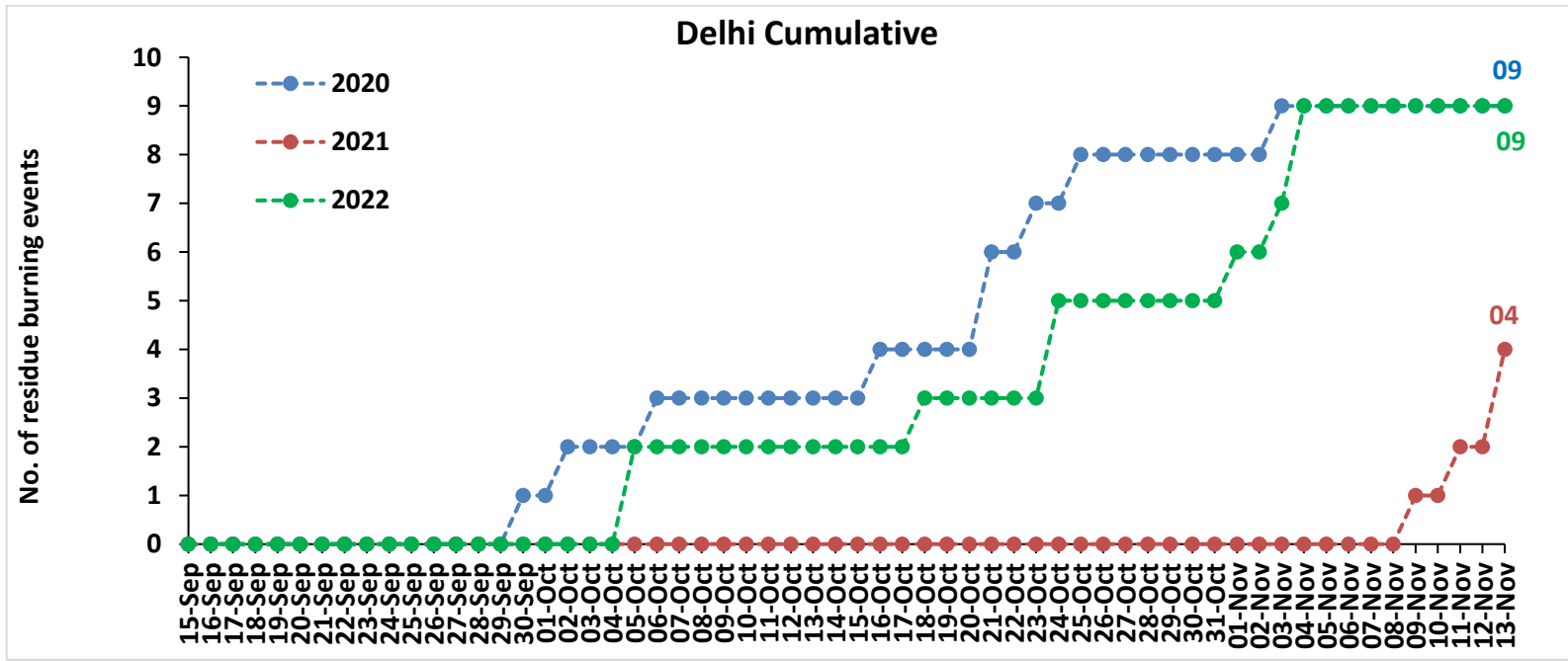
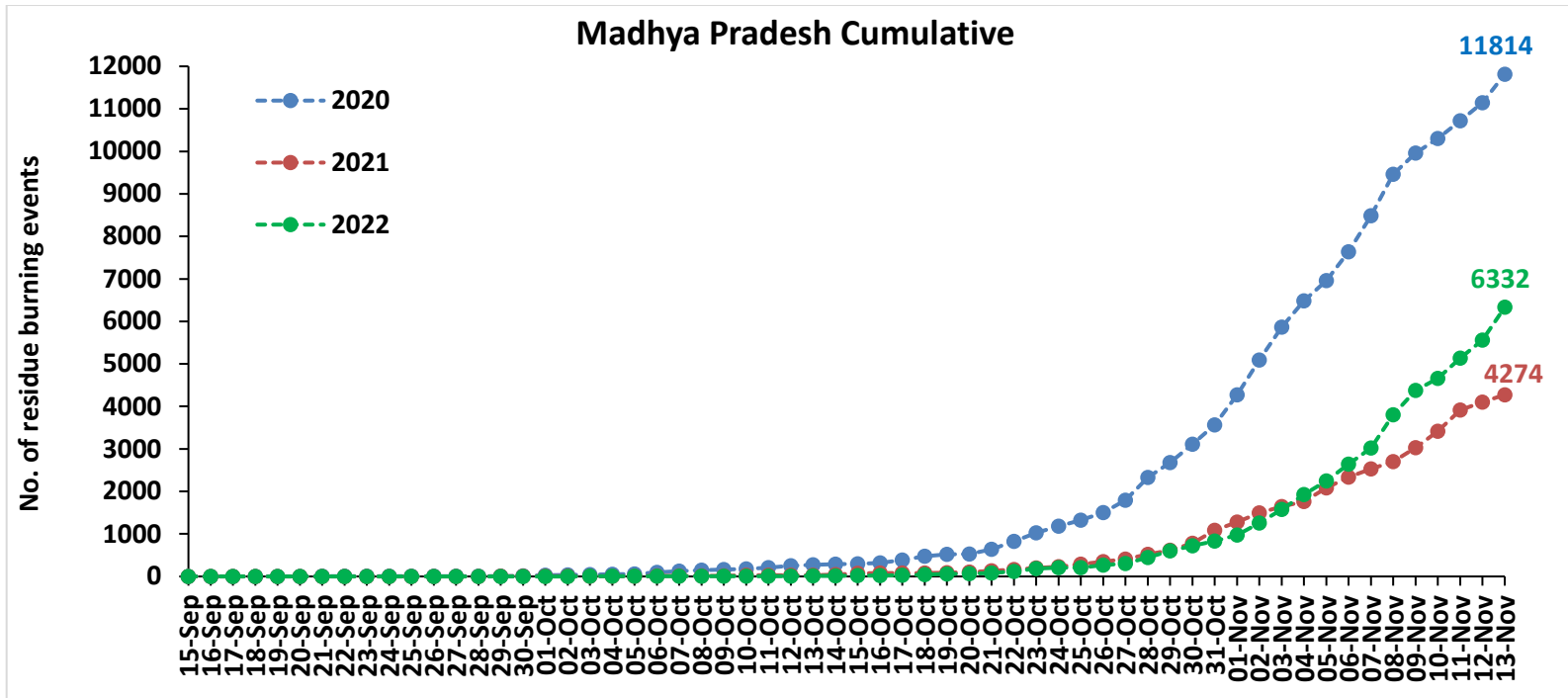
# Delhi



**Comparison of residue burning events in current year (2022) with previous years (2020 and 2021) for the study States**

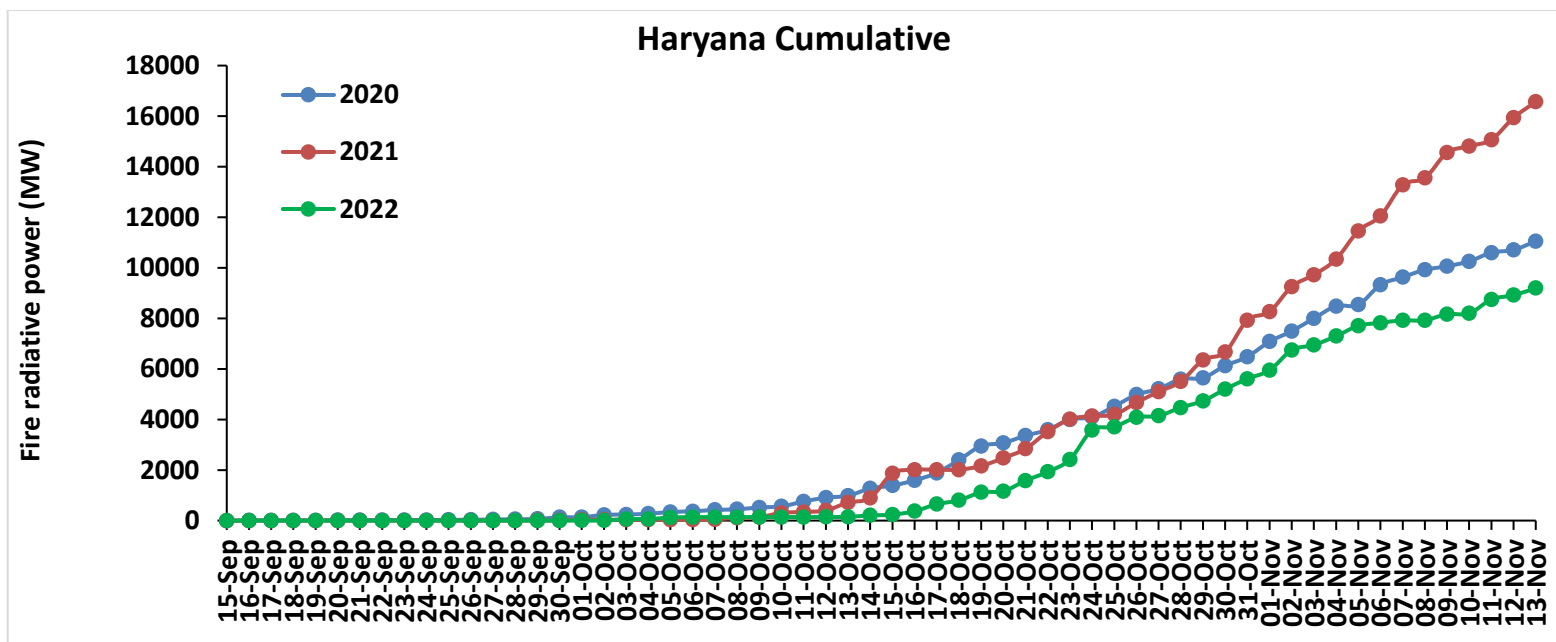
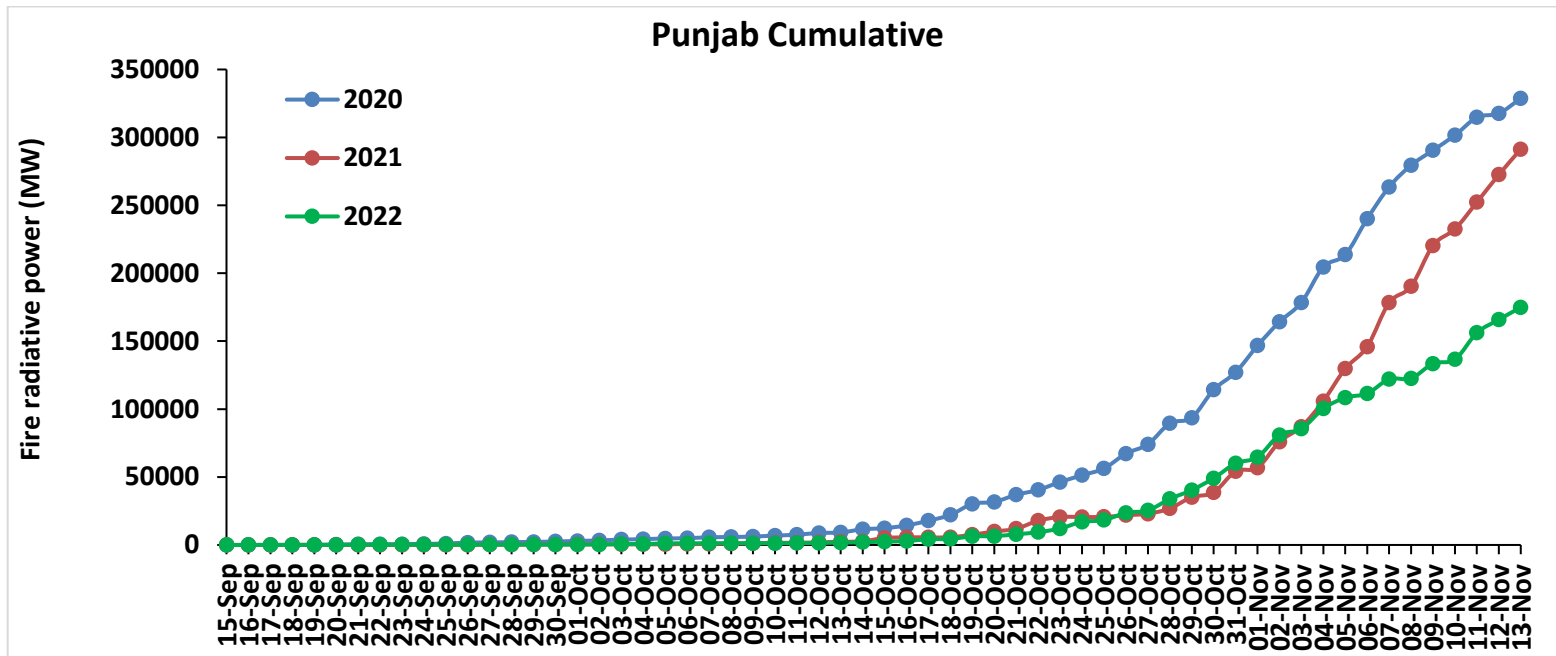


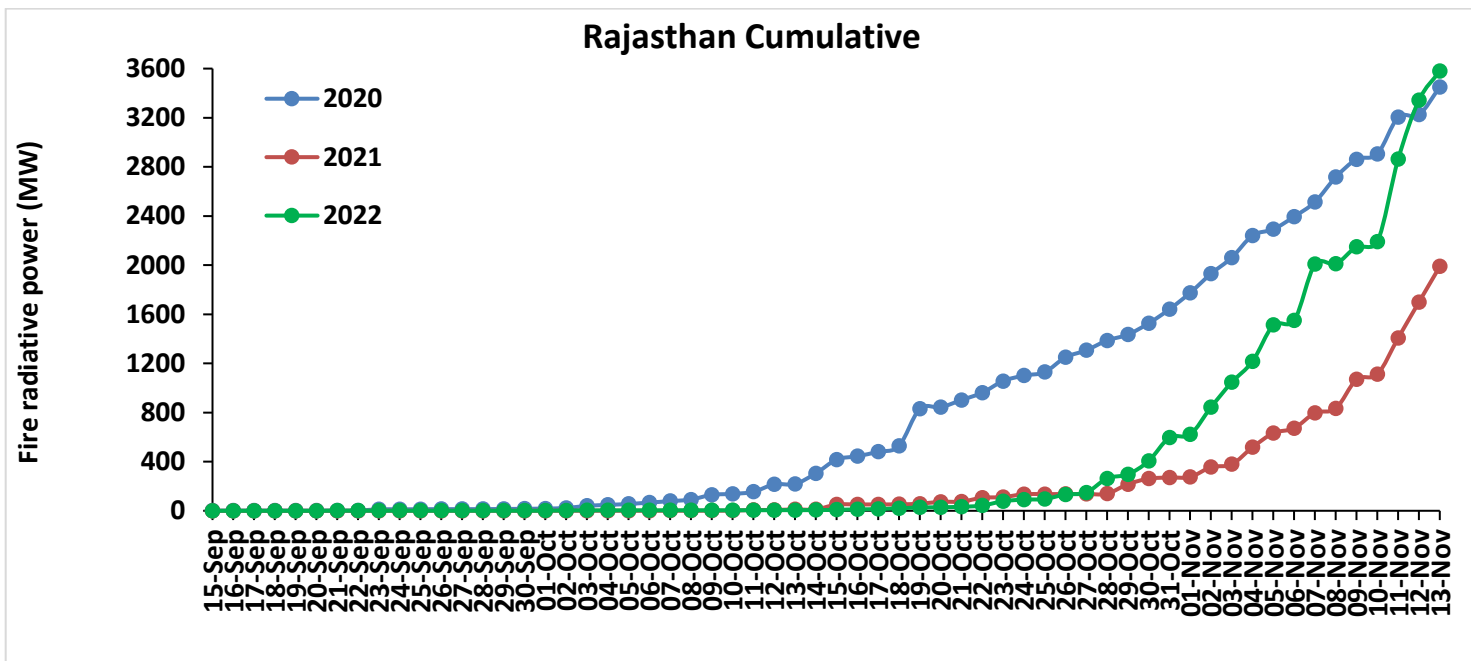
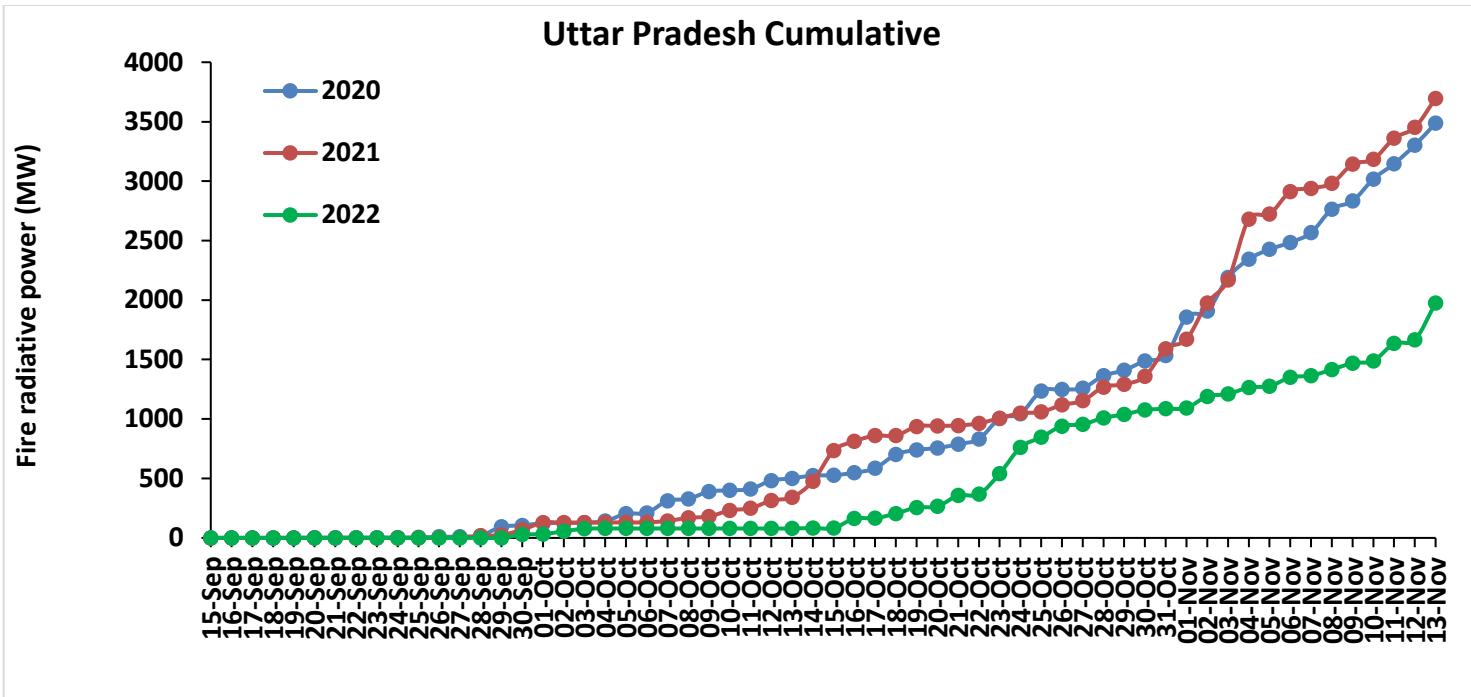


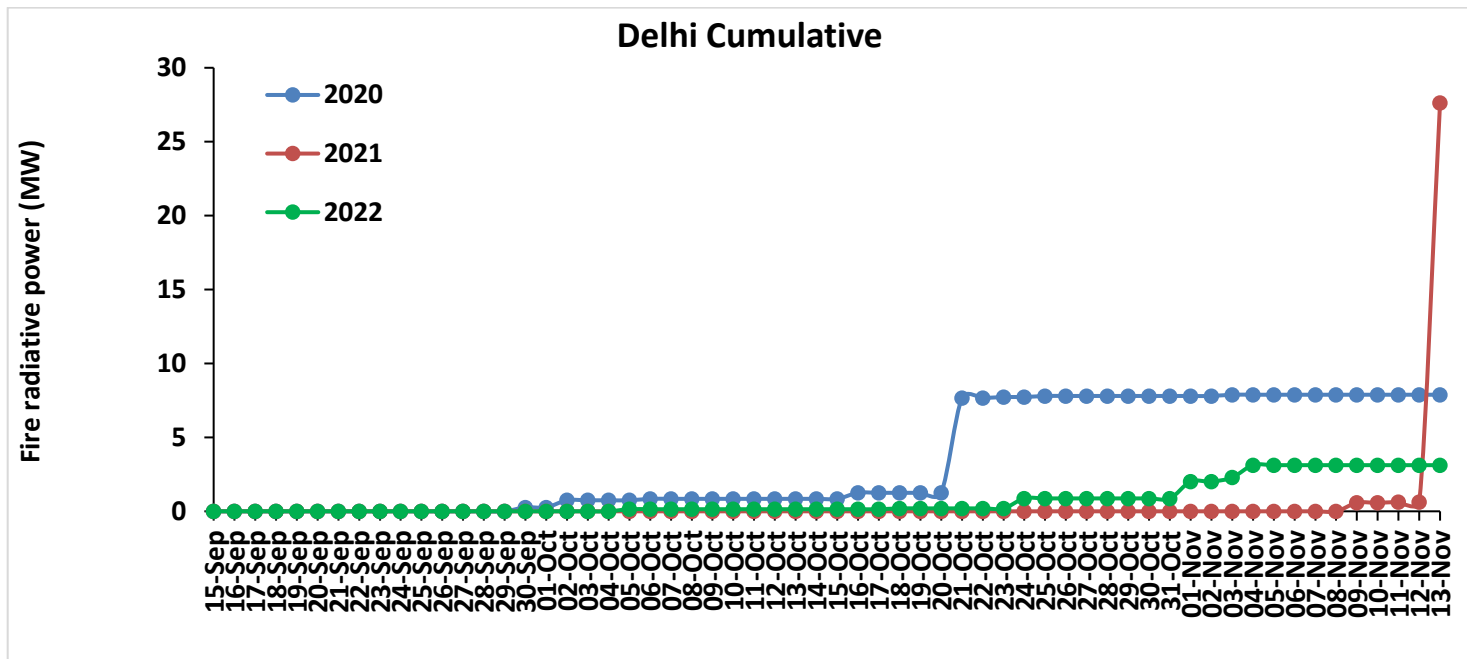
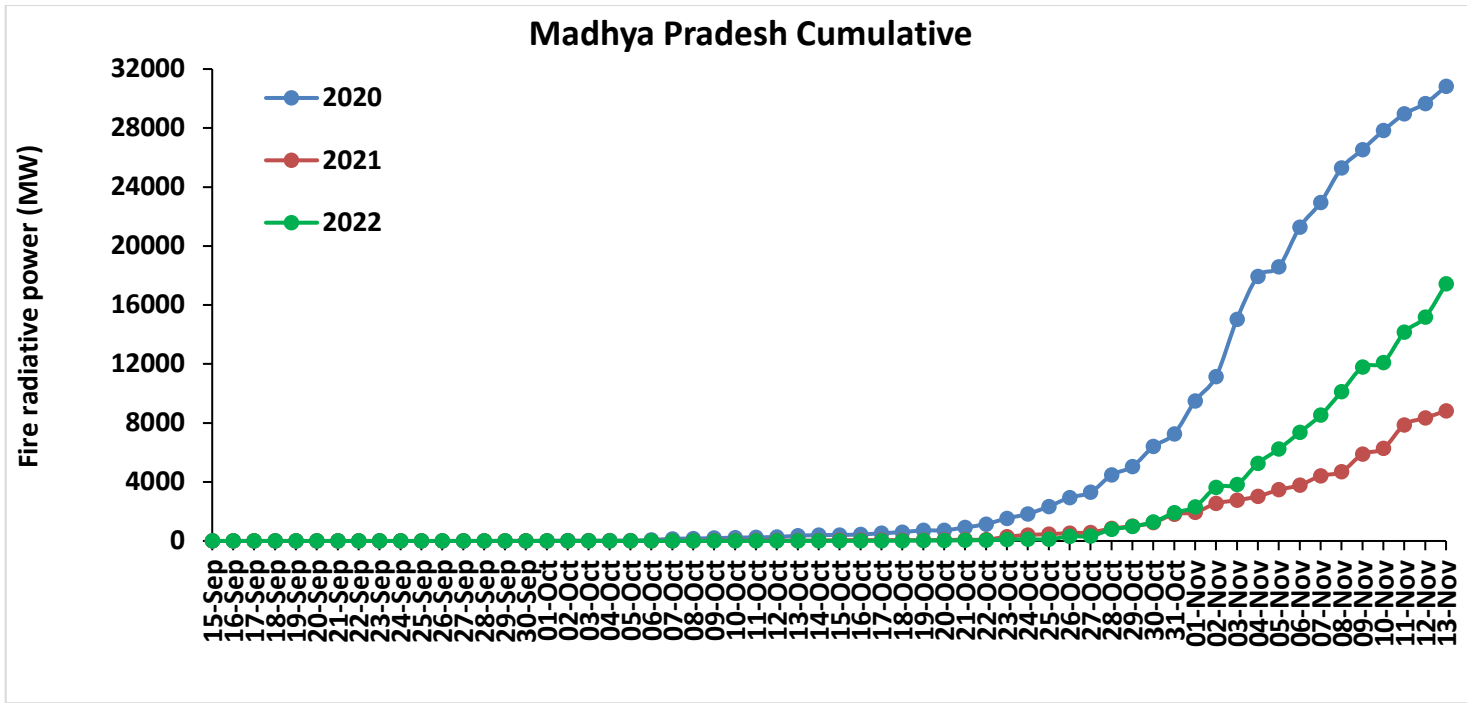




**Comparison of residue burning fire power in current year (2022) with previous years (2021 and 2020) for the study States**

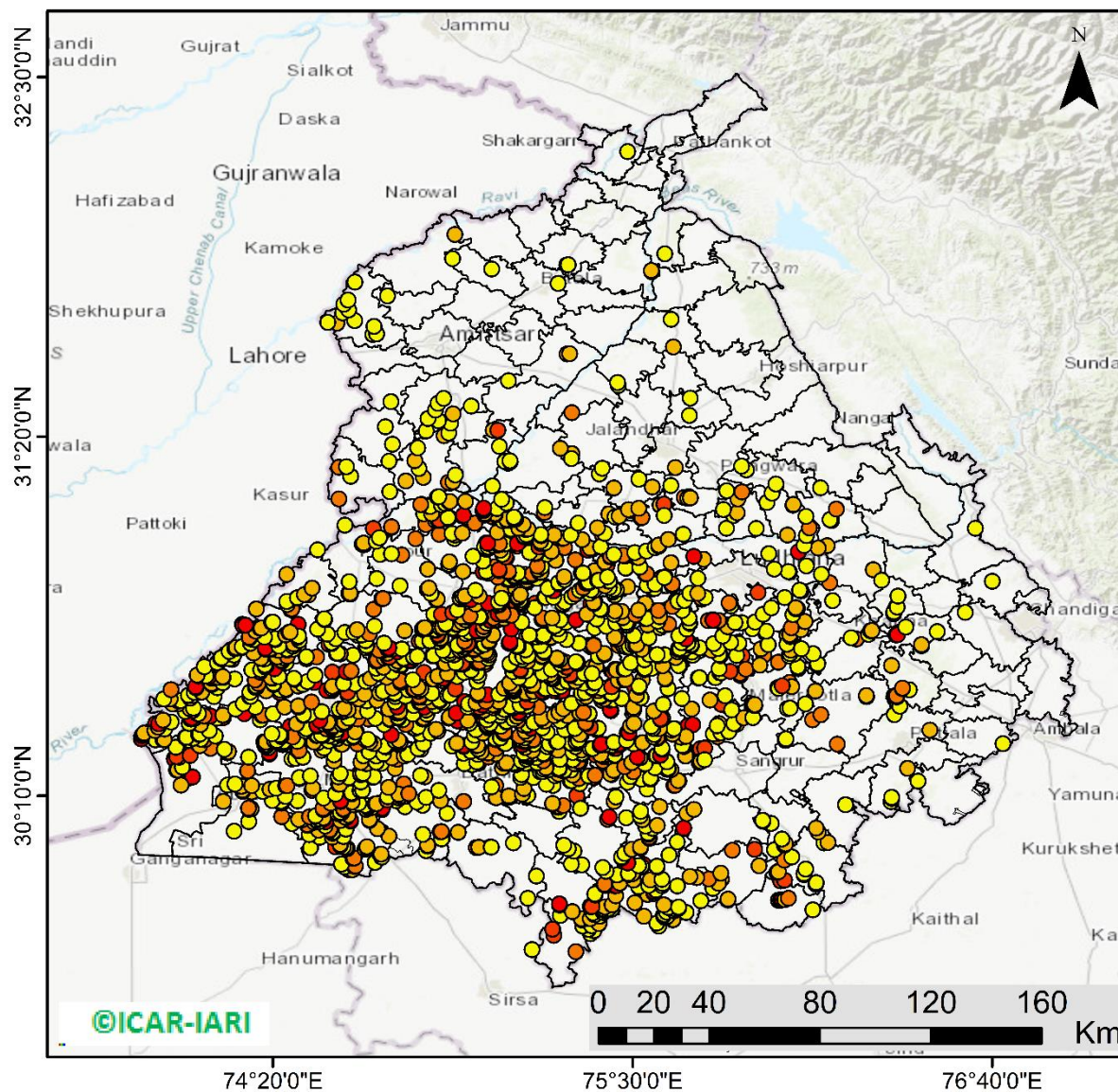






# Punjab

## RICE RESIDUE BURNING IN PUNJAB



**2175** burning events detected in Punjab during (13th Nov 2022)

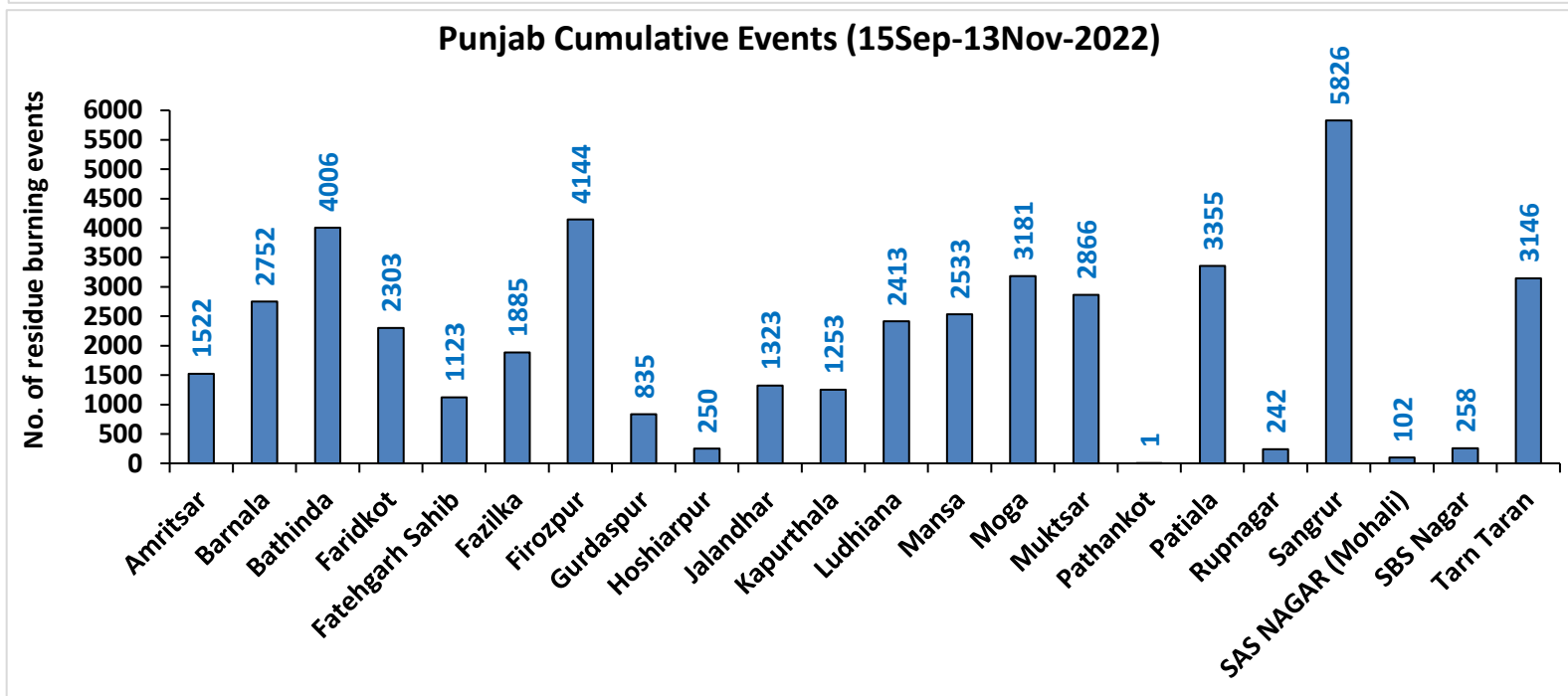
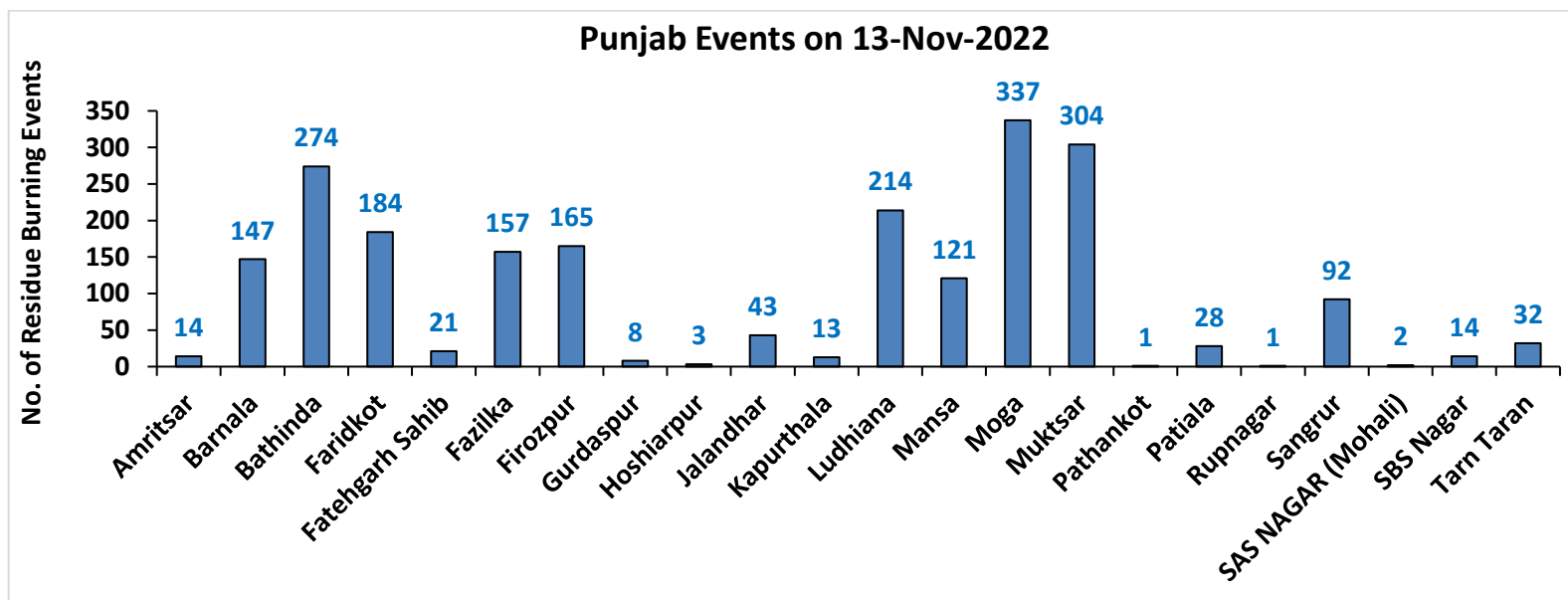
### Fire Intensity (W/m<sup>2</sup>)

- 0 - 5
- 6 - 10
- 11 - 15
- 16 - 20
- >20



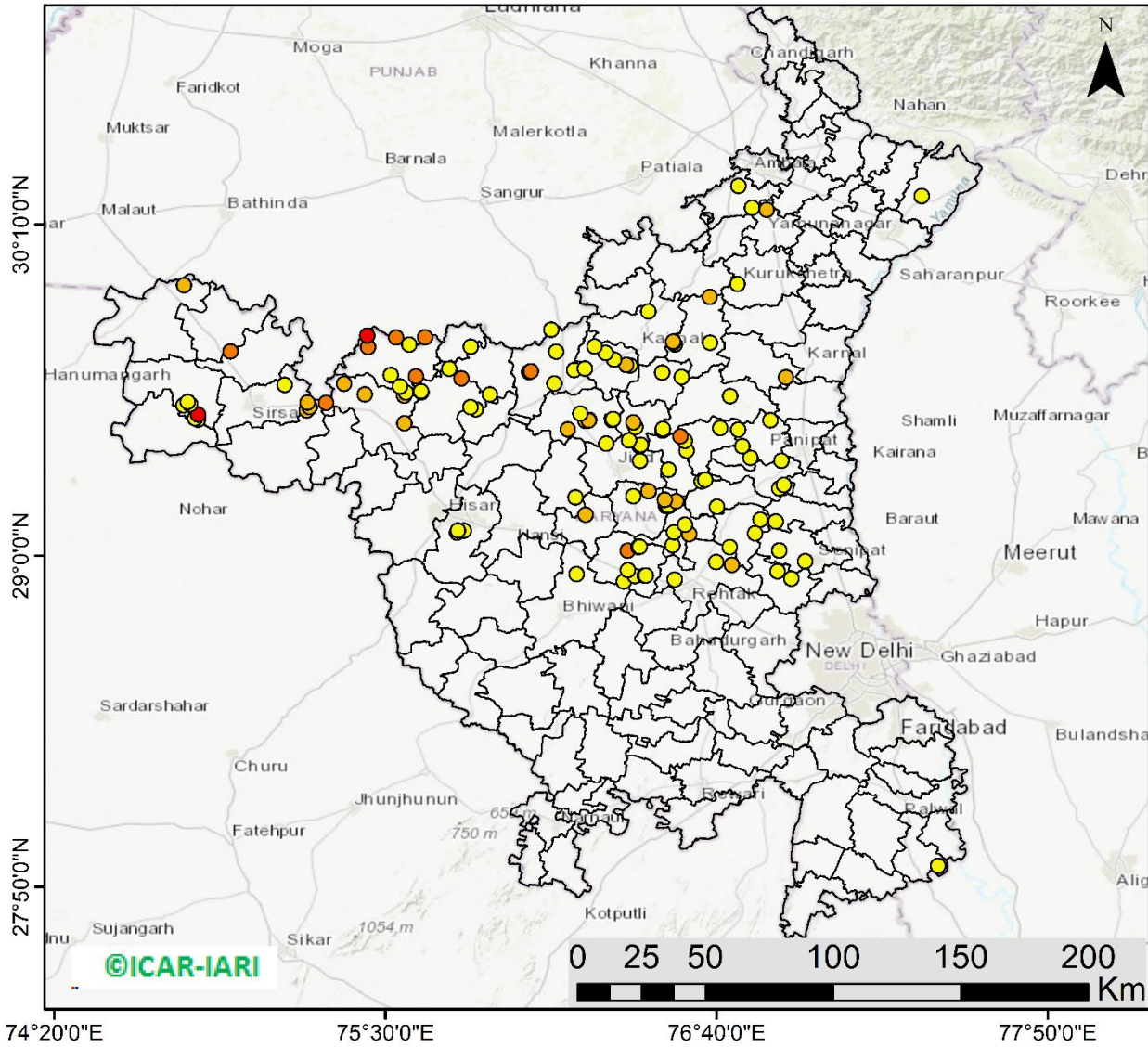
<http://geoportal.icar.gov.in:8080/geoexplorer/composer/>

## District-wise cumulative number of residues burning events in Punjab (15Sep- 13Nov-2022)



# Haryana

## RICE RESIDUE BURNING IN HARYANA



**132** burning events detected in Haryana on (13th Nov 2022)

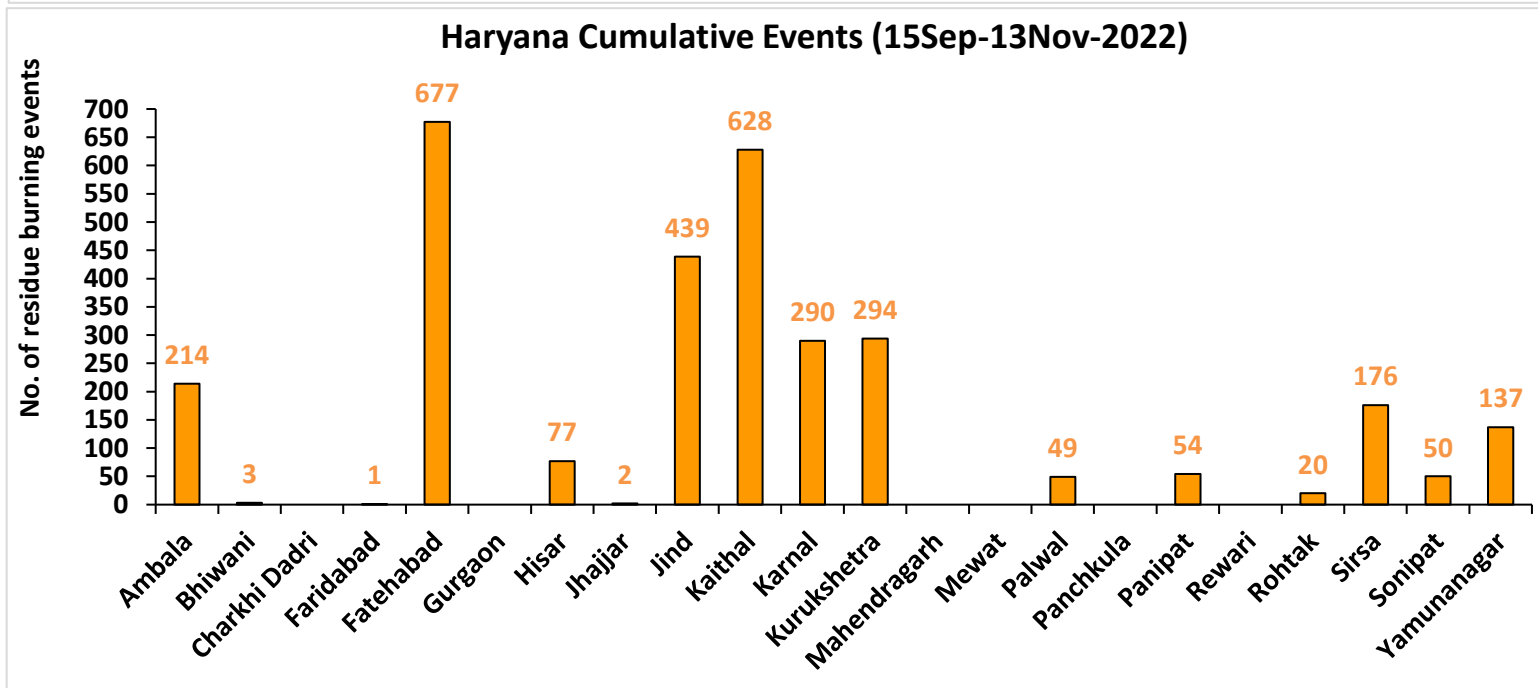
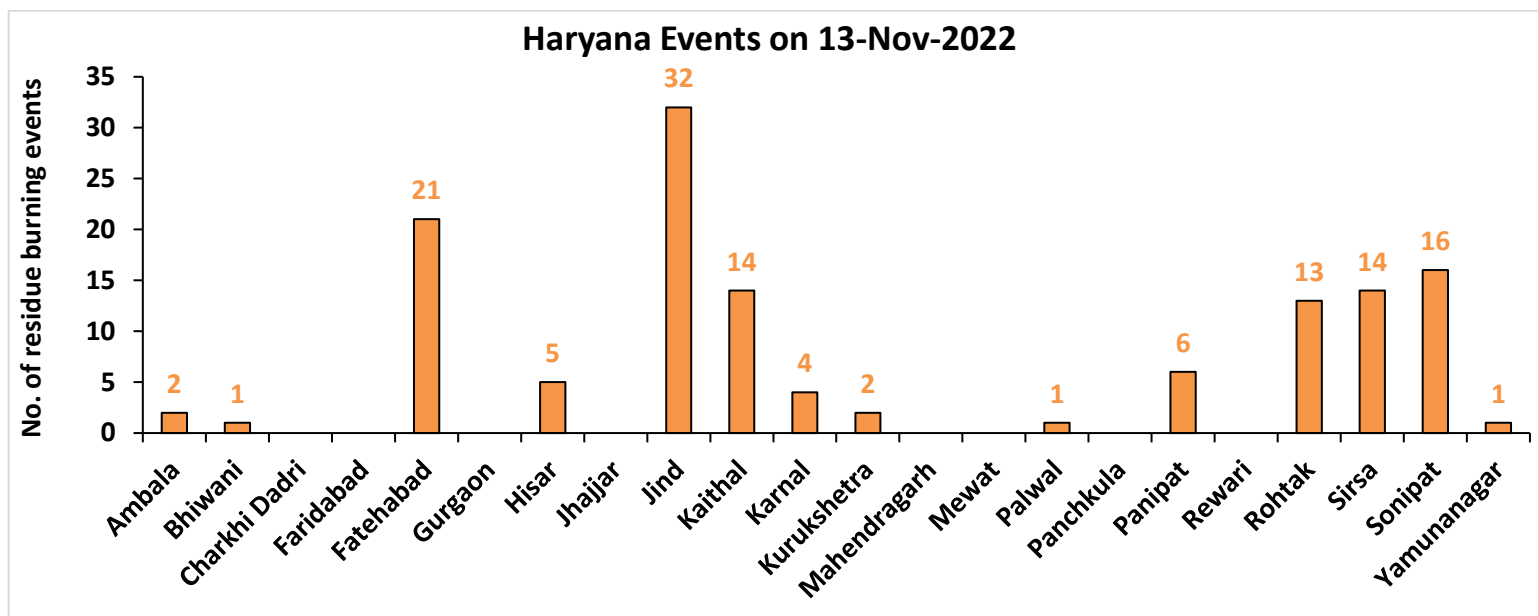
### Fire Intensity (W/m<sup>2</sup>)

- 0 - 5
- 6 - 10
- 11 - 15
- 16 - 20
- >20



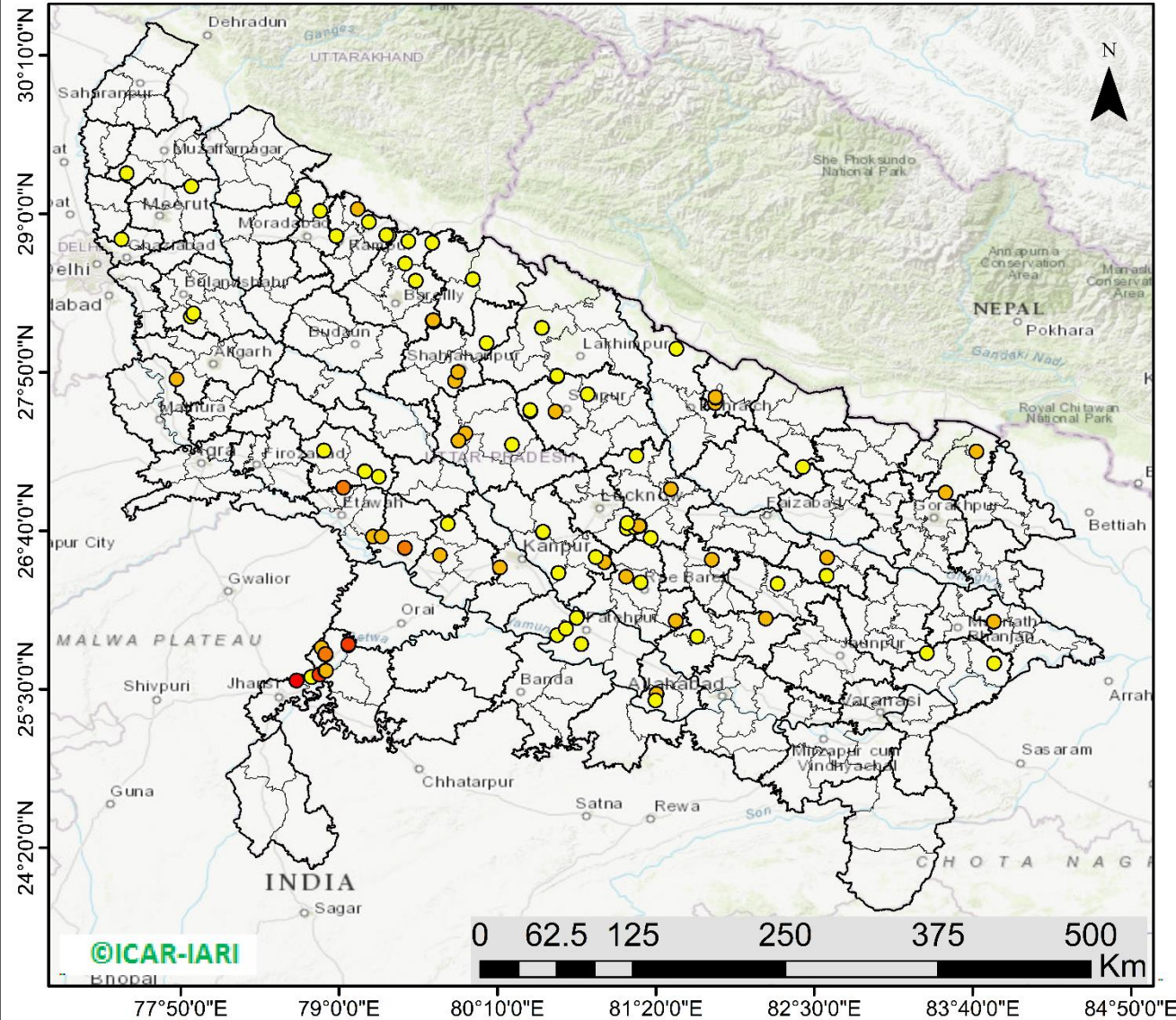
<http://geoportal.icar.gov.in:8080/geoexplorer/composer/>

## District-wise cumulative number of residues burning events in Haryana (15Sep- 13Nov-2022)



# Uttar Pradesh

## RICE RESIDUE BURNING IN UTTAR PRADESH



**102** burning events detected in Uttar Pradesh on (13th Nov 2022)

### Fire Intensity ( $W/m^2$ )

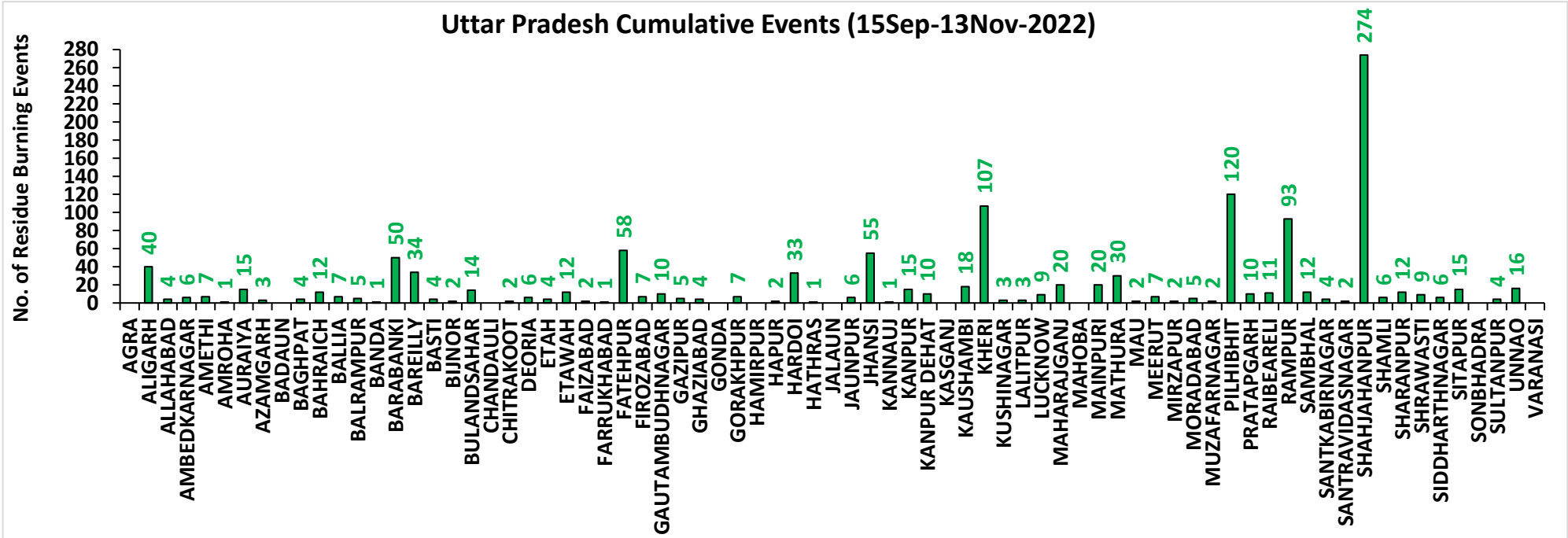
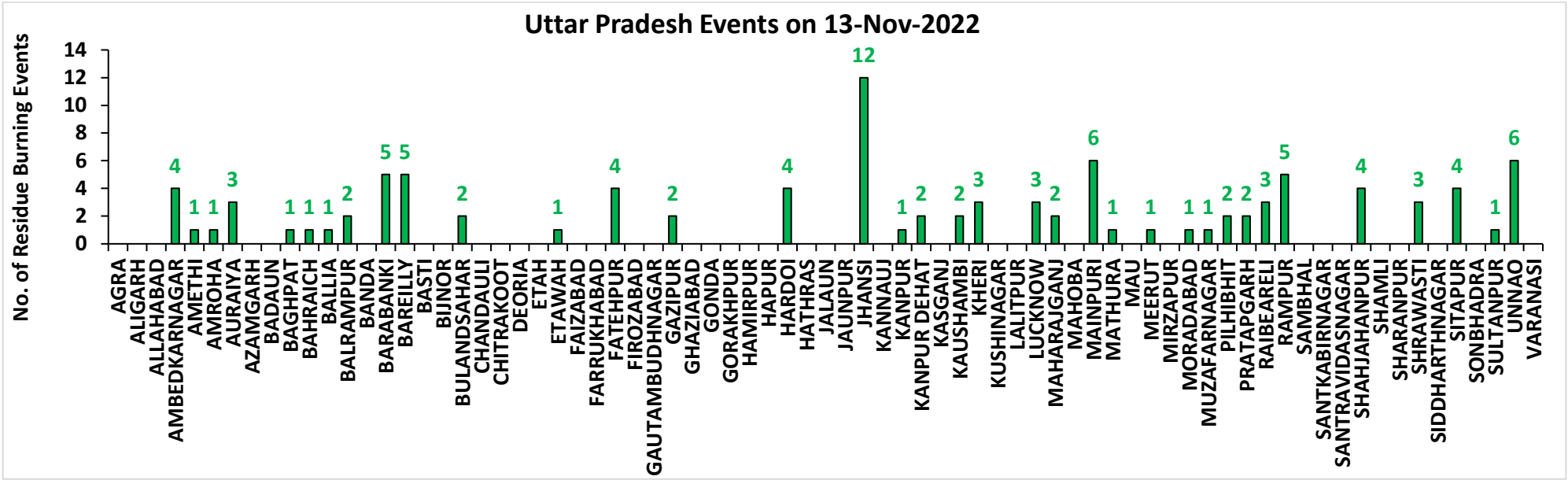
- 0 - 5
- 6 - 10
- 11 - 15
- 16 - 20
- >20



<http://geoportal.icar.gov.in:8080/geoexplorer/composer/>

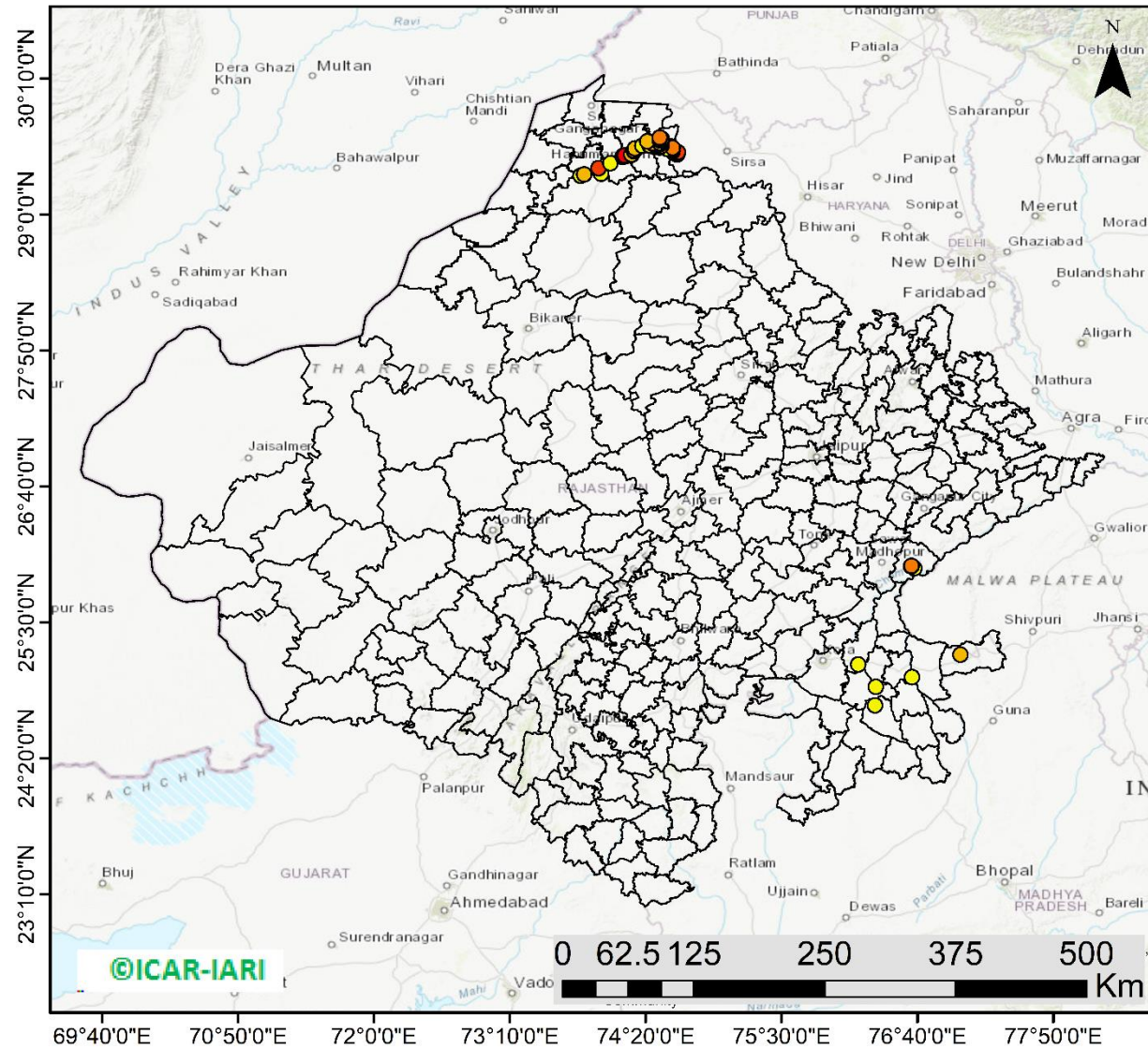


## District-wise cumulative number of residues burning events in Uttar Pradesh (15Sep- 13Nov-2022)



# Rajasthan

## RICE RESIDUE BURNING IN RAJASTHAN



**63** burning events detected in Rajasthan on (13th Nov 2022)

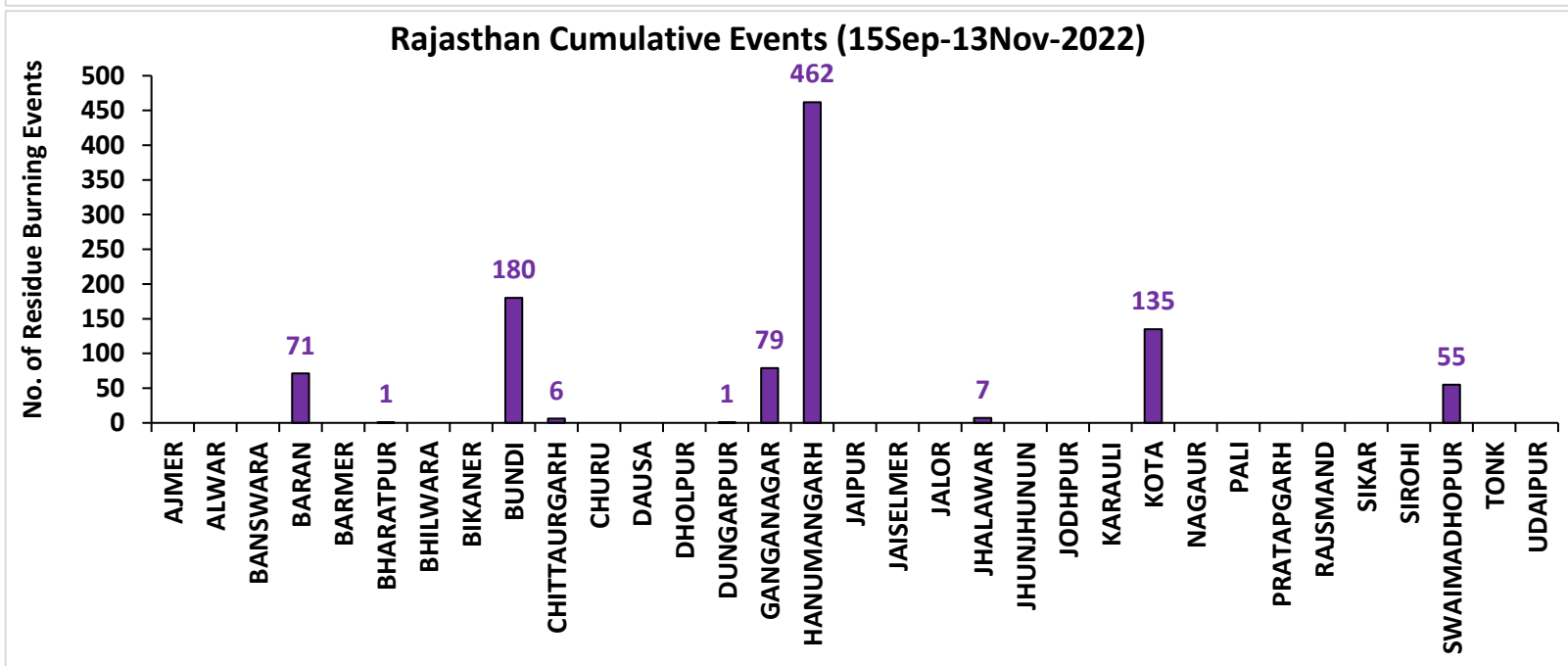
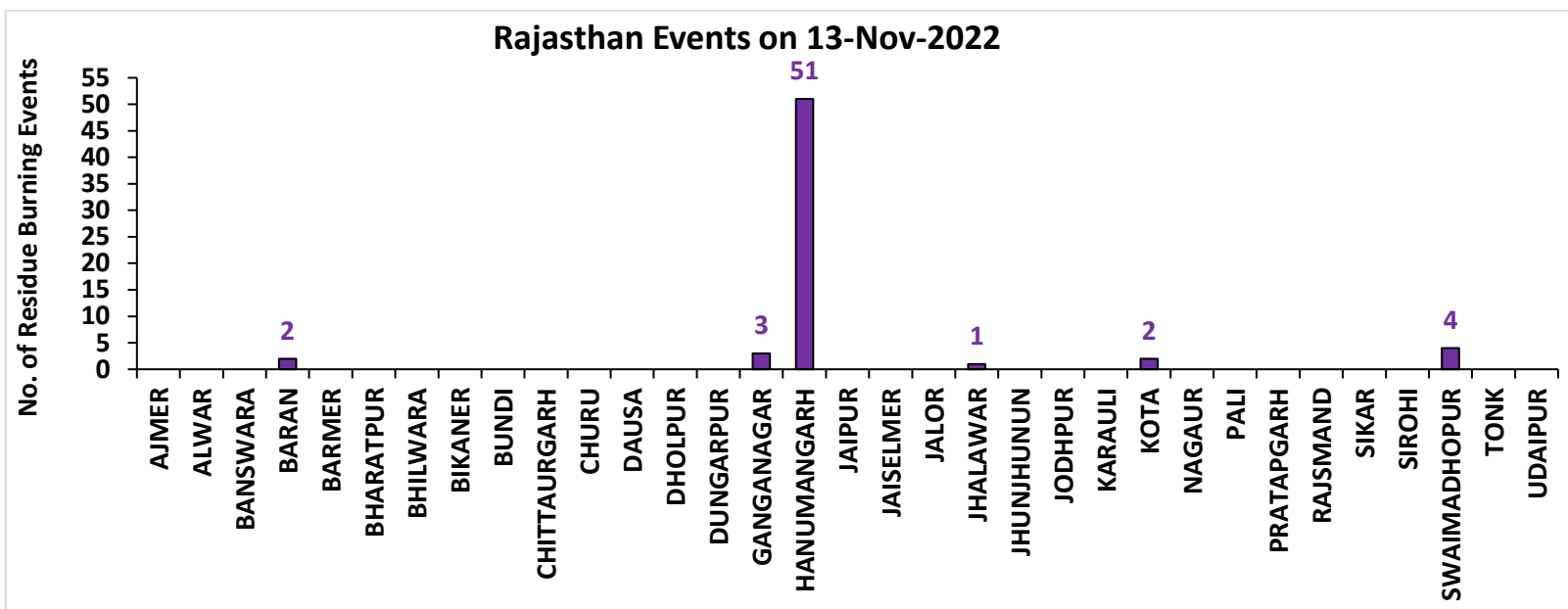
### Fire Intensity (W/m<sup>2</sup>)

- 0 - 5
- 6 - 10
- 11 - 15
- 16 - 20
- >20



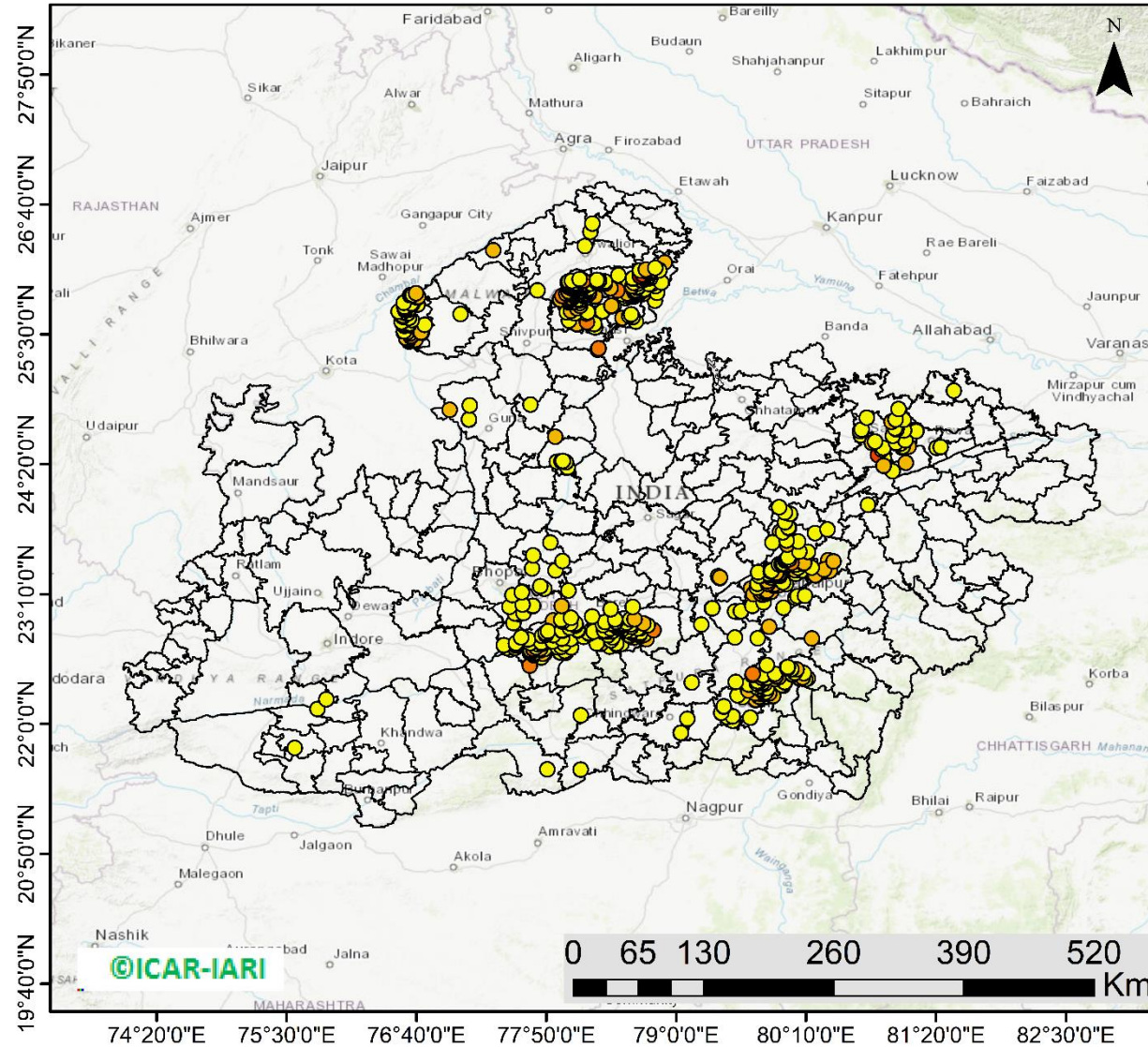
<http://geoportal.icar.gov.in:8080/geoexplorer/composer/>

## District-wise cumulative number of residues burning events in Rajasthan (15Sep- 13Nov-2022)



# Madhya Pradesh

## RICE RESIDUE BURNING IN MADHYA PRADESH



**773** burning events detected in MP on (13th Nov 2022)

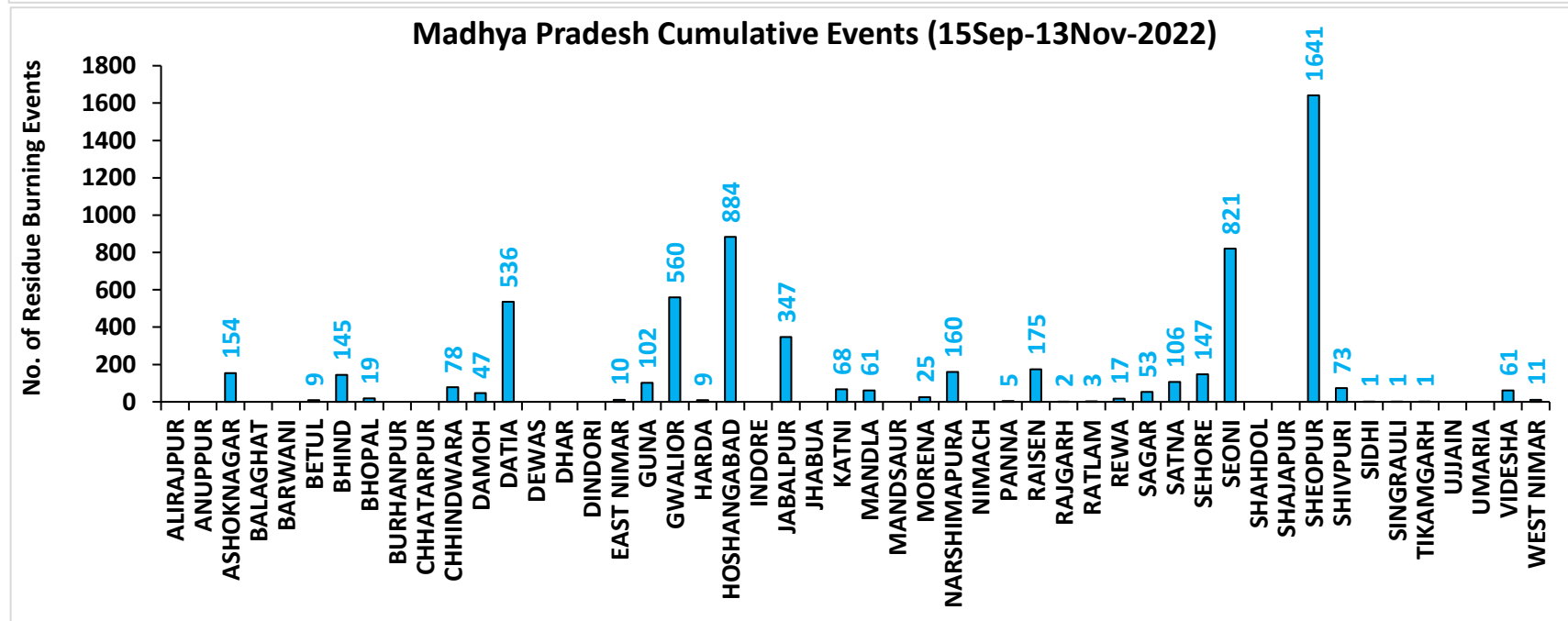
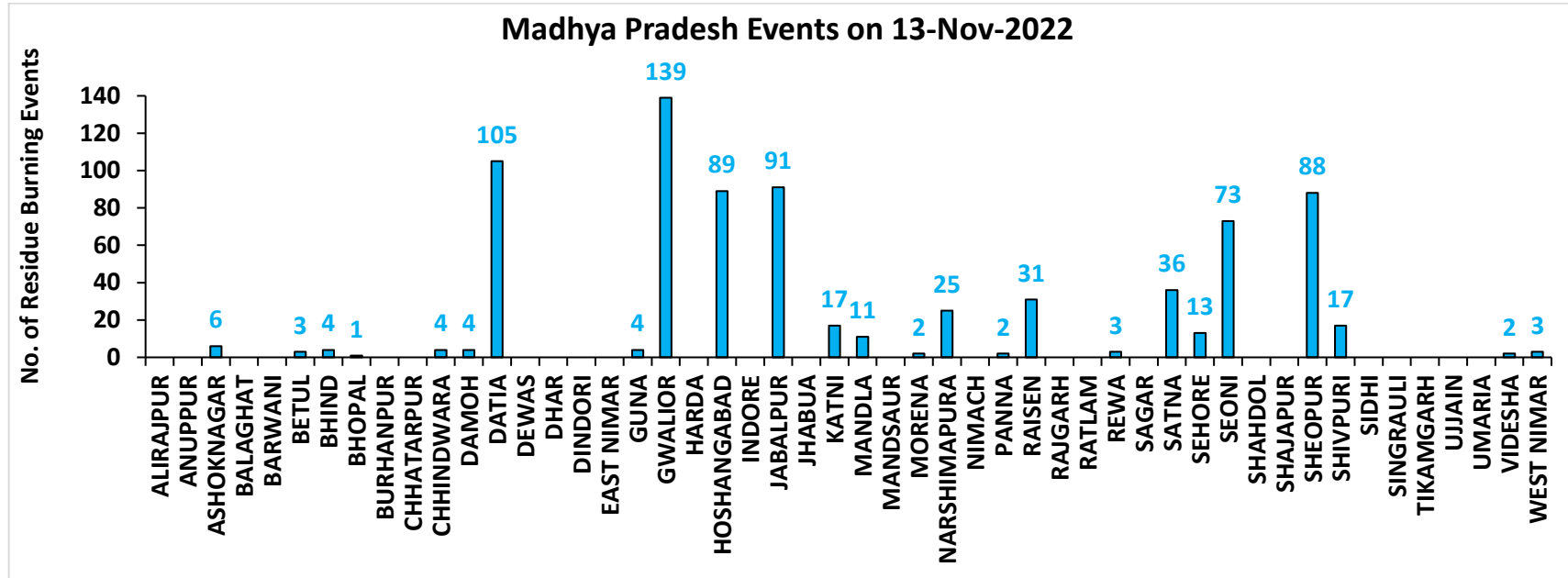
### Fire Intensity (W/m<sup>2</sup>)

- 0 - 5
- 6 - 10
- 11 - 15
- 16 - 20
- >20



<http://geoportal.icar.gov.in:8080/geoexplorer/composer/>

## District-wise cumulative number of residues burning events in Madhya Pradesh (15Sep- 13Nov-2022)



**District-wise cumulative number of residues burning events detected in 2020 ,2021 and 2022**  
**(Period: 15 September-13 November)**

**(a) Punjab**

District	15 Sep-13 Nov 2022		
	2020	2021	2022
Amritsar	3049	2035	1522
Barnala	5154	4055	2752
Bathinda	4946	3892	4006
Faridkot	4582	3539	2303
Fatehgarh Sahib	1527	1521	1123
Fazilka	1801	1484	1885
Firozpur	8218	5593	4144
Gurdaspur	2119	1356	835
Hoshiarpur	386	314	250
Jalandhar	1928	2315	1323
Kapurthala	1879	1735	1253
Ludhiana	4947	5236	2413
Mansa	3609	2567	2533
Moga	7216	5839	3181
Muktsar	4371	3622	2866
Pathankot	13	5	1
Patiala	6355	4643	3355
Rupnagar	205	283	242
Sangrur	11599	8358	5826
SAS NAGAR (Mohali)	127	143	102
SBS Nagar	131	327	258
Tarn Taran	5589	4001	3146
<b>Total</b>	<b>79751</b>	<b>62863</b>	<b>45319</b>

**(b) Haryana**

District	15 Sep-13 Nov 2022		
	2020	2021	2022
AMBALA	344	285	214
BHIWANI	3	1	3
CHARKHI DADRI	0	0	0
FARIDABAD	1	3	1
FATEHABAD	680	1134	677
GURGAON	0	0	0
HISAR	46	84	77
JHAJJAR	6	0	2
JIND	321	614	439
KAITHAL	811	1107	628
KARNAL	576	884	290
KURUKSHETRA	404	527	294
MAHENDRAGARH	0	0	0
MEWAT	0	0	0
PALWAL	46	106	49
PANCHKULA	0	0	0
PANIPAT	40	146	54
REWARI	0	0	0
ROHTAK	40	15	20
SIRSA	120	246	176
SONIPAT	59	104	50
YAMUNANAGAR	138	144	137
<b>Total</b>	<b>3635</b>	<b>5400</b>	<b>3111</b>

(c) Uttar Pradesh

District	15 Sep-13 Nov 2022										
	2020	2021	2022	GAUTAMBUDHNAGAR	11	19	10	MUZAFARNAGAR	25	13	2
AGRA	7	0	0	GAZIPUR	3	3	5	PILHIBHIT	12	196	120
ALIGARH	108	38	40	GHAZIABAD	19	7	4	PRATAPGARH	24	9	10
ALLAHABAD	19	9	4	GONDA	11	4	0	RAIBEARELI	10	22	11
AMBEDKARNAGAR	10	7	6	GORAKHPUR	15	13	7	RAMPUR	138	170	93
AMETHI	3	8	7	HAMIRPUR	3	0	0	SAMBHAL	13	13	12
AMROHA	6	5	1	HAPUR	17	7	2	SANTKABIRNAGAR	18	11	4
AURAIYA	66	23	15	HARDOI	83	81	33	SANTRAVIDASNAGAR	1	1	2
AZAMGARH	18	0	3	HATHRAS	0	0	1	SHAHJAHANPUR	106	375	274
BADAUN	12	16	0	JALAUN	21	0	0	SHAMLI	34	24	6
BAGHPAT	11	7	4	JAUNPUR	18	7	6	SAHARANPUR	87	53	12
BAHRAICH	100	43	12	JHANSI	184	52	55	SHRAWASTI	41	29	9
BALLIA	33	5	7	KANNAUJ	30	4	1	SIDDHARTHANAGAR	40	74	6
BALRAMPUR	55	9	5	KANPUR	24	27	15	SITAPUR	49	36	15
BANDA	15	3	1	KANPUR DEHAT	60	23	10	SONBHADRA	0	0	0
BARABANKI	33	54	50	KASGANJ	2	2	0	SULTANPUR	2	7	4
BAREILLY	55	48	34	KAUSHAMBI	39	41	18	UNNAO	35	19	16
BASTI	42	35	4	KHERI	108	136	107	VARANASI	1	2	0
BIJNOR	24	23	2	KUSHINAGAR	30	6	3	<b>Total</b>	<b>2603</b>	<b>2332</b>	<b>1272</b>
BULANDSAHAR	45	4	14	LALITPUR	1	6	3				
CHANDAULI	1	0	0	LUCKNOW	30	30	9				
CHITRAKOOT	10	7	2	MAHARAJGANJ	14	36	20				
DEORIA	40	3	6	MAHOBA	27	0	0				
ETAH	17	8	4	MAINPURI	58	33	20				
ETAWAH	58	33	12	MATHURA	158	236	30				
FAIZABAD	8	4	2	MAU	8	5	2				
FARRUKHABAD	4	2	1	MEERUT	42	14	7				
FATEHPUR	101	64	58	MIRZAPUR	7	5	2				
FIROZABAD	26	15	7	MORADABAD	17	8	5				

**(d) Delhi**

District	15 Sep-13 Nov 2022		
	2020	2021	2022
CENTRAL	0	0	0
EAST	0	0	0
NEW DELHI	0	0	0
NORTH	3	3	8
NORTH EAST	0	0	0
NORTH WEST DELHI	3	1	0
SHAHADRA	0	0	0
SOUTH	1	0	0
SOUTH EAST	0	0	0
SOUTH WEST DELHI	0	0	0
WEST DELHI	2	0	1
<b>Total</b>	<b>9</b>	<b>4</b>	<b>9</b>

**(e) Rajasthan**

District	15 Sep-13 Nov 2022		
	2020	2021	2022
AJMER	3	0	0
ALWAR	8	0	0
BANSWARA	0	0	0
BARAN	165	9	71
BARMER	3	0	0
BHARATPUR	2	3	1
BHILWARA	8	0	0
BIKANER	1	0	0
BUNDI	128	70	180
CHITTAURGARH	1	8	6
CHURU	0	0	0
DAUSA	1	0	0
DHOLPUR	0	0	0
DUNGARPUR	0	0	1
GANGANAGAR	109	56	79
HANUMANGARH	602	381	462
JAIPUR	4	0	0
JAISELMER	4	0	0
JALOR	2	0	0
JHALAWAR	7	1	7
JHUNJHUNUN	1	0	0
JODHPUR	4	0	0
KARAULI	1	0	0
KOTA	115	50	135
NAGAUR	2	0	0
PALI	7	0	0
PRATAPGARH	8	0	0
RAJSMAND	1	0	0
SIKAR	0	0	0
SIROHI	2	0	0
SWAIMADHOPUR	65	28	55
TONK	5	0	0
UDAIPUR	1	1	0
<b>Total</b>	<b>1260</b>	<b>607</b>	<b>997</b>



(f) Madhya Pradesh

District	15 Sep-13 Nov 2022						
	2020	2021	2022	PANNA	49	13	5
ALIRAJPUR	0	0	0	RAISEN	531	139	175
ANUPPUR	0	0	0	RAJGARH	10	3	3
ASHOKNAGAR	152	72	154	RATLAM	2	4	3
BALAGHAT	3	2	0	REWA	107	39	17
BARWANI	2	0	0	SAGAR	28	26	53
BETUL	31	13	9	SATNA	512	193	106
BHIND	251	82	145	SEHORE	142	111	147
BHOPAL	46	29	19	SEONI	1216	858	821
BURHANPUR	11	1	0	SHAHDOL	3	0	0
CHHATARPUR	7	0	0	SHAJAPUR	16	0	0
CHHINDWARA	118	49	78	SHEOPUR	1760	508	1641
DAMOH	73	49	47	SHIVPURI	312	28	73
DATIA	1156	261	536	SIDHI	3	2	1
DEWAS	8	0	0	SINGRAULI	0	2	1
DHAR	40	0	0	TIKAMGARH	4	0	1
DINDORI	0	0	0	UJJAIN	8	0	0
EAST NIMAR	22	7	10	UMARIA	5	3	0
GUNA	66	7	102	VIDESHA	129	66	61
GWALIOR	1816	207	560	WEST NIMAR	58	9	11
HARDA	14	21	9	<b>Total</b>	<b>11814</b>	<b>4274</b>	<b>6332</b>
HOSHANGABAD	1031	950	884				
INDORE	4	0	0				
JABALPUR	1376	266	346				
JHABUA	0	0	0				
KATNI	261	42	68				
MANDLA	121	84	61				
MANDSAUR	12	0	0				
MORENA	62	37	25				
NARSHIMAPURA	234	91	160				
NIMACH	2	0	0				

**State-wise and date-wise number of paddy residue burning events detected in 2020, 2021 and 2022**  
**(Period: 15 September - 13 November 2022)**

**Number of Paddy Residue Burning Events Detected**

	Punjab			Haryana			Uttar Pradesh			Delhi			Rajasthan			Madhya Pradesh		
	2020	2021	2022	2020	2021	2022	2020	2021	2022	2020	2021	2022	2020	2021	2022	2020	2021	2022
15-Sep	5	0	14	2	0	0	1	0	0	0	0	0	1	0	0	2	0	0
16-Sep	0	2	0	1	0	0	0	0	0	0	0	0	0	0	0	0	0	0
17-Sep	5	0	1	3	0	0	0	0	0	0	0	0	0	0	0	0	0	0
18-Sep	17	9	7	0	0	1	0	1	0	0	0	0	0	0	0	0	0	0
19-Sep	30	5	18	2	0	0	0	1	0	0	0	0	0	0	0	0	0	0
20-Sep	67	8	10	6	0	0	2	0	0	0	0	0	0	0	0	0	0	0
21-Sep	54	0	56	2	0	0	1	0	0	0	0	0	1	0	1	2	0	0
22-Sep	34	0	30	1	0	0	1	0	0	0	0	0	0	0	0	0	0	0
23-Sep	49	0	3	0	0	0	1	0	0	0	0	0	1	0	0	0	0	0
24-Sep	78	5	0	0	0	0	1	1	0	0	0	0	0	0	0	0	0	0
25-Sep	184	11	0	11	0	0	5	0	0	0	0	0	1	0	0	0	0	0
26-Sep	190	19	0	5	0	0	8	0	0	0	0	0	1	0	0	2	0	0
27-Sep	78	37	0	8	0	0	4	1	0	0	0	0	0	0	0	1	0	0
28-Sep	55	28	0	6	1	0	1	6	0	0	0	0	0	0	0	1	1	0
29-Sep	63	64	0	9	4	0	6	10	0	0	0	0	3	0	0	0	4	0
30-Sep	116	27	8	22	2	0	13	13	10	1	0	0	1	0	0	5	0	0
01-Oct	165	13	45	15	4	1	7	13	3	0	0	0	4	1	1	13	0	1
02-Oct	141	0	83	30	2	7	12	0	36	1	0	0	7	0	3	12	0	1
03-Oct	110	9	75	8	6	8	4	3	29	0	0	0	9	0	2	5	1	5
04-Oct	162	23	65	29	2	7	8	0	2	0	0	0	15	0	0	4	2	0
05-Oct	161	18	130	17	3	24	14	2	0	0	0	2	14	0	1	13	1	0
06-Oct	171	42	85	30	0	26	12	1	0	1	0	0	16	0	0	37	1	0
07-Oct	197	72	62	32	11	6	41	13	0	0	0	0	14	1	1	31	1	0
08-Oct	95	108	19	29	27	0	25	11	0	0	0	0	11	0	0	17	2	0

09-Oct	121	114	3	20	39	1	15	20	0	0	0	0	12	0	0	15	4	0
10-Oct	232	150	4	33	95	2	9	54	0	0	0	0	14	1	0	18	10	0
11-Oct	377	64	45	90	51	0	23	28	0	0	0	0	21	7	1	32	2	0
12-Oct	388	97	104	69	51	4	46	23	0	0	0	0	24	1	2	44	1	1
13-Oct	266	132	120	47	91	15	36	42	0	0	0	0	7	5	2	21	2	7
14-Oct	605	229	82	69	98	30	9	68	5	0	0	0	16	1	1	15	11	1
15-Oct	449	660	169	106	363	36	15	149	0	0	0	0	9	8	2	8	27	2
16-Oct	654	429	206	80	176	76	21	121	6	1	0	0	12	2	4	23	13	2
17-Oct	1172	14	403	143	0	86	38	39	7	0	0	0	26	0	4	63	1	11
18-Oct	938	57	342	166	1	134	76	0	30	0	0	1	37	2	12	88	0	15
19-Oct	1080	496	436	72	55	122	43	5	36	0	0	0	27	5	12	49	1	12
20-Oct	890	788	96	62	155	78	31	1	17	0	0	0	26	4	4	9	21	7
21-Oct	1392	597	393	101	131	107	25	5	23	2	0	0	32	2	6	112	30	18
22-Oct	1665	1111	582	128	140	122	32	3	18	0	0	0	29	5	12	183	29	31
23-Oct	1438	620	902	106	218	217	84	8	109	1	0	0	23	7	20	204	32	70
24-Oct	911	0	1019	57	38	250	63	11	212	0	0	2	20	4	7	150	34	26
25-Oct	1416	76	181	155	71	12	50	18	9	1	0	0	18	2	4	144	60	0
26-Oct	2126	329	1238	77	175	123	33	41	23	0	0	0	34	3	21	178	55	57
27-Oct	2563	279	1111	96	93	83	40	58	23	0	0	0	42	1	21	294	62	38
28-Oct	3232	906	2067	139	149	123	87	35	34	0	0	0	45	4	46	537	110	143
29-Oct	1624	1353	1898	52	161	112	139	32	73	0	0	0	29	23	37	349	97	151
30-Oct	3946	1373	1761	100	148	112	50	53	43	0	0	0	17	20	55	428	168	119
31-Oct	3531	2895	2131	108	353	70	49	170	20	0	0	0	37	15	36	455	299	112
01-Nov	3835	1796	1842	151	124	88	74	157	9	0	0	1	51	5	27	709	198	142
02-Nov	4098	3001	3634	111	203	166	82	87	25	0	0	0	55	19	63	820	214	284
03-Nov	2818	2512	2666	93	197	128	197	66	40	1	0	1	34	20	54	771	148	323
04-Nov	4584	3032	2437	72	228	63	152	123	61	0	0	2	46	19	34	618	123	348
05-Nov	4529	5327	2817	66	331	90	52	70	24	0	0	0	46	45	91	474	320	319
06-Nov	5382	3942	599	151	219	46	43	208	28	0	0	0	40	32	27	678	248	392
07-Nov	5491	5199	2487	150	182	37	86	46	8	0	0	0	57	38	80	848	199	383
08-Nov	3674	4397	604	115	138	11	169	21	44	0	0	0	33	44	5	981	170	783

<b>09-Nov</b>	1718	5079	1778	21	217	69	115	51	58	0	1	0	34	48	22	495	330	570
<b>10-Nov</b>	3127	4008	1893	80	184	35	101	77	33	0	0	0	48	40	34	346	380	282
<b>11-Nov</b>	2822	4156	3916	93	126	152	71	151	36	0	1	0	75	55	95	418	506	482
<b>12-Nov</b>	1989	3403	2467	83	127	99	108	120	36	0	0	0	31	40	84	422	185	421
<b>13-Nov</b>	2441	3742	2175	105	210	132	172	95	102	0	2	0	54	78	63	670	171	773
<b>Total</b>	<b>79751</b>	<b>62863</b>	<b>45319</b>	<b>3635</b>	<b>5400</b>	<b>3111</b>	<b>2603</b>	<b>2332</b>	<b>1272</b>	<b>9</b>	<b>4</b>	<b>9</b>	<b>1260</b>	<b>607</b>	<b>997</b>	<b>11814</b>	<b>4274</b>	<b>6332</b>

### Details of residue burning events in Punjab on 13-Nov-2022

S. No.	District	Tehsil / Block	Satellite	Latitude	Longitude	ACQ_TIME	Day / Night	Fire Power (W/m <sup>2</sup> )
1	AMRITSAR	CHOGAWAN	S-NPP	31.66380	74.65720	13:35:50	D	2.30
2	AMRITSAR	CHOGAWAN	S-NPP	31.66560	74.66950	13:35:50	D	2.00
3	AMRITSAR	CHOGAWAN	S-NPP	31.69040	74.66110	13:35:50	D	2.80
4	AMRITSAR	CHOGAWAN	S-NPP	31.70050	74.54100	13:35:50	D	6.10
5	AMRITSAR	CHOGAWAN	S-NPP	31.70300	74.51100	13:35:50	D	2.50
6	AMRITSAR	CHOGAWAN	S-NPP	31.70880	74.59840	13:35:50	D	1.80
7	AMRITSAR	CHOGAWAN	S-NPP	31.73400	74.55960	13:35:50	D	3.40
8	AMRITSAR	CHOGAWAN	S-NPP	31.74360	74.57880	13:35:50	D	4.10
9	AMRITSAR	CHOGAWAN	S-NPP	31.76180	74.56260	13:35:50	D	1.40
10	AMRITSAR	CHOGAWAN	S-NPP	31.77600	74.57690	13:35:50	D	1.80
11	AMRITSAR	CHOGAWAN	S-NPP	31.83400	74.59930	13:35:50	D	2.30
12	AMRITSAR	HARSHA CHHINA	S-NPP	31.78930	74.70510	13:35:50	D	2.70
13	AMRITSAR	RAYYA	S-NPP	31.60060	75.28760	13:35:50	D	7.50
14	AMRITSAR	RAYYA	S-NPP	31.60180	75.29600	13:35:50	D	5.80
15	BARNALA	BARNALA	AQUA	30.23500	75.43200	13:29:52	D	16.30
16	BARNALA	BARNALA	AQUA	30.27500	75.71600	13:29:52	D	8.40
17	BARNALA	BARNALA	AQUA	30.29400	75.58100	13:29:52	D	9.60
18	BARNALA	BARNALA	AQUA	30.33100	75.44700	13:29:52	D	15.70
19	BARNALA	BARNALA	AQUA	30.33400	75.46100	13:29:52	D	17.10
20	BARNALA	BARNALA	AQUA	30.37000	75.48200	13:29:52	D	14.50
21	BARNALA	BARNALA	AQUA	30.37200	75.61400	13:29:52	D	16.50
22	BARNALA	BARNALA	AQUA	30.41000	75.59000	13:29:52	D	25.10
23	BARNALA	BARNALA	AQUA	30.41900	75.59700	13:29:52	D	7.30
24	BARNALA	BARNALA	AQUA	30.44400	75.50300	13:29:52	D	10.80
25	BARNALA	BARNALA	S-NPP	30.18780	75.54710	13:35:50	D	1.70
26	BARNALA	BARNALA	S-NPP	30.21000	75.48370	13:35:50	D	2.40
27	BARNALA	BARNALA	S-NPP	30.21980	75.52840	13:35:50	D	2.00
28	BARNALA	BARNALA	S-NPP	30.22040	75.55800	13:35:50	D	2.20
29	BARNALA	BARNALA	S-NPP	30.22380	75.55730	13:35:50	D	2.20
30	BARNALA	BARNALA	S-NPP	30.22860	75.49290	13:35:50	D	5.00

31	BARNALA	BARNALA	S-NPP	30.23300	75.37830	13:35:50	D	14.00
32	BARNALA	BARNALA	S-NPP	30.23670	75.42810	13:35:50	D	9.30
33	BARNALA	BARNALA	S-NPP	30.24380	75.50280	13:35:50	D	13.90
34	BARNALA	BARNALA	S-NPP	30.24850	75.43860	13:35:50	D	5.60
35	BARNALA	BARNALA	S-NPP	30.25050	75.62460	13:35:50	D	7.20
36	BARNALA	BARNALA	S-NPP	30.25210	75.61150	13:35:50	D	3.20
37	BARNALA	BARNALA	S-NPP	30.25270	75.61560	13:35:50	D	5.00
38	BARNALA	BARNALA	S-NPP	30.25610	75.61500	13:35:50	D	4.60
39	BARNALA	BARNALA	S-NPP	30.25700	75.57240	13:35:50	D	3.00
40	BARNALA	BARNALA	S-NPP	30.26050	75.47430	13:35:50	D	10.40
41	BARNALA	BARNALA	S-NPP	30.26980	75.54030	13:35:50	D	3.30
42	BARNALA	BARNALA	S-NPP	30.27400	75.49710	13:35:50	D	7.20
43	BARNALA	BARNALA	S-NPP	30.27630	75.61130	13:35:50	D	3.30
44	BARNALA	BARNALA	S-NPP	30.27800	75.72190	13:35:50	D	7.50
45	BARNALA	BARNALA	S-NPP	30.28950	75.52460	13:35:50	D	5.20
46	BARNALA	BARNALA	S-NPP	30.29170	75.51570	13:35:50	D	21.40
47	BARNALA	BARNALA	S-NPP	30.29580	75.57790	13:35:50	D	5.00
48	BARNALA	BARNALA	S-NPP	30.29640	75.57420	13:35:50	D	2.20
49	BARNALA	BARNALA	S-NPP	30.29700	75.57840	13:35:50	D	2.20
50	BARNALA	BARNALA	S-NPP	30.29760	75.59030	13:35:50	D	28.20
51	BARNALA	BARNALA	S-NPP	30.29870	75.44250	13:35:50	D	2.80
52	BARNALA	BARNALA	S-NPP	30.29870	75.59080	13:35:50	D	26.70
53	BARNALA	BARNALA	S-NPP	30.31670	75.59600	13:35:50	D	2.90
54	BARNALA	BARNALA	S-NPP	30.31950	75.44280	13:35:50	D	21.60
55	BARNALA	BARNALA	S-NPP	30.32000	75.44690	13:35:50	D	21.60
56	BARNALA	BARNALA	S-NPP	30.32010	75.59540	13:35:50	D	2.70
57	BARNALA	BARNALA	S-NPP	30.33190	75.45740	13:35:50	D	2.80
58	BARNALA	BARNALA	S-NPP	30.33490	75.50340	13:35:50	D	4.70
59	BARNALA	BARNALA	S-NPP	30.33520	75.45680	13:35:50	D	23.10
60	BARNALA	BARNALA	S-NPP	30.33890	75.53230	13:35:50	D	9.10
61	BARNALA	BARNALA	S-NPP	30.34540	75.48020	13:35:50	D	3.20
62	BARNALA	BARNALA	S-NPP	30.35260	75.58080	13:35:50	D	13.80
63	BARNALA	BARNALA	S-NPP	30.35600	75.58020	13:35:50	D	13.80

64	BARNALA	BARNALA	S-NPP	30.35630	75.65690	13:35:50	D	5.40
65	BARNALA	BARNALA	S-NPP	30.35760	75.56710	13:35:50	D	3.20
66	BARNALA	BARNALA	S-NPP	30.35870	75.67350	13:35:50	D	5.20
67	BARNALA	BARNALA	S-NPP	30.36500	75.57000	13:35:50	D	3.80
68	BARNALA	BARNALA	S-NPP	30.36640	75.62940	13:35:50	D	6.50
69	BARNALA	BARNALA	S-NPP	30.37070	75.48820	13:35:50	D	24.20
70	BARNALA	BARNALA	S-NPP	30.37990	75.62690	13:35:50	D	2.20
71	BARNALA	BARNALA	S-NPP	30.38410	75.58350	13:35:50	D	6.40
72	BARNALA	BARNALA	S-NPP	30.38440	75.63460	13:35:50	D	3.80
73	BARNALA	BARNALA	S-NPP	30.38470	75.58760	13:35:50	D	6.40
74	BARNALA	BARNALA	S-NPP	30.38520	75.56620	13:35:50	D	2.00
75	BARNALA	BARNALA	S-NPP	30.39130	75.56080	13:35:50	D	2.20
76	BARNALA	BARNALA	S-NPP	30.39210	75.49270	13:35:50	D	5.30
77	BARNALA	BARNALA	S-NPP	30.39290	75.49310	13:35:50	D	6.80
78	BARNALA	BARNALA	S-NPP	30.40130	75.50430	13:35:50	D	5.50
79	BARNALA	BARNALA	S-NPP	30.41350	75.59140	13:35:50	D	15.20
80	BARNALA	BARNALA	S-NPP	30.46300	75.59930	13:35:50	D	3.00
81	BARNALA	MAHAL KALAN	AQUA	30.41600	75.58300	13:29:52	D	13.40
82	BARNALA	MAHAL KALAN	AQUA	30.45500	75.50100	13:29:52	D	11.60
83	BARNALA	MAHAL KALAN	AQUA	30.51500	75.43500	13:29:52	D	9.00
84	BARNALA	MAHAL KALAN	AQUA	30.51700	75.50800	13:29:52	D	25.30
85	BARNALA	MAHAL KALAN	AQUA	30.52000	75.52200	13:29:52	D	101.00
86	BARNALA	MAHAL KALAN	AQUA	30.54300	75.53200	13:29:52	D	8.40
87	BARNALA	MAHAL KALAN	AQUA	30.56600	75.44700	13:29:52	D	12.50
88	BARNALA	MAHAL KALAN	AQUA	30.56900	75.43700	13:29:52	D	18.60
89	BARNALA	MAHAL KALAN	AQUA	30.57100	75.45100	13:29:52	D	34.30
90	BARNALA	MAHAL KALAN	AQUA	30.57700	75.44400	13:29:52	D	32.30
91	BARNALA	MAHAL KALAN	S-NPP	30.41680	75.59080	13:35:50	D	15.20
92	BARNALA	MAHAL KALAN	S-NPP	30.44150	75.56910	13:35:50	D	7.80
93	BARNALA	MAHAL KALAN	S-NPP	30.45300	75.50310	13:35:50	D	7.00
94	BARNALA	MAHAL KALAN	S-NPP	30.48400	75.52710	13:35:50	D	2.20
95	BARNALA	MAHAL KALAN	S-NPP	30.49240	75.51280	13:35:50	D	8.70
96	BARNALA	MAHAL KALAN	S-NPP	30.51380	75.61550	13:35:50	D	2.20

97	BARNALA	MAHAL KALAN	S-NPP	30.51890	75.52140	13:35:50	D	2.20
98	BARNALA	MAHAL KALAN	S-NPP	30.52020	75.43180	13:35:50	D	19.50
99	BARNALA	MAHAL KALAN	S-NPP	30.52220	75.52070	13:35:50	D	2.20
100	BARNALA	MAHAL KALAN	S-NPP	30.54050	75.45350	13:35:50	D	8.90
101	BARNALA	MAHAL KALAN	S-NPP	30.54340	75.47420	13:35:50	D	2.90
102	BARNALA	MAHAL KALAN	S-NPP	30.54400	75.47830	13:35:50	D	6.00
103	BARNALA	MAHAL KALAN	S-NPP	30.54450	75.60620	13:35:50	D	7.50
104	BARNALA	MAHAL KALAN	S-NPP	30.54790	75.60560	13:35:50	D	7.50
105	BARNALA	MAHAL KALAN	S-NPP	30.57410	75.44720	13:35:50	D	7.50
106	BARNALA	MAHAL KALAN	S-NPP	30.57760	75.47210	13:35:50	D	2.60
107	BARNALA	MAHAL KALAN	S-NPP	30.57820	75.47620	13:35:50	D	2.60
108	BARNALA	MAHAL KALAN	S-NPP	30.58860	75.64950	13:35:50	D	3.60
109	BARNALA	SEHNA	AQUA	30.29800	75.38100	13:29:52	D	19.30
110	BARNALA	SEHNA	AQUA	30.30000	75.39500	13:29:52	D	22.00
111	BARNALA	SEHNA	AQUA	30.35900	75.33000	13:29:52	D	18.00
112	BARNALA	SEHNA	AQUA	30.36500	75.33400	13:29:52	D	16.60
113	BARNALA	SEHNA	AQUA	30.38000	75.38500	13:29:52	D	18.90
114	BARNALA	SEHNA	AQUA	30.40100	75.32000	13:29:52	D	23.80
115	BARNALA	SEHNA	AQUA	30.42900	75.35800	13:29:52	D	9.00
116	BARNALA	SEHNA	AQUA	30.44200	75.43000	13:29:52	D	10.30
117	BARNALA	SEHNA	AQUA	30.47600	75.40000	13:29:52	D	10.40
118	BARNALA	SEHNA	AQUA	30.47900	75.41400	13:29:52	D	13.20
119	BARNALA	SEHNA	S-NPP	30.27950	75.40380	13:35:50	D	12.00
120	BARNALA	SEHNA	S-NPP	30.29190	75.41840	13:35:50	D	3.90
121	BARNALA	SEHNA	S-NPP	30.29350	75.40540	13:35:50	D	12.80
122	BARNALA	SEHNA	S-NPP	30.29690	75.40480	13:35:50	D	12.80
123	BARNALA	SEHNA	S-NPP	30.29910	75.39600	13:35:50	D	9.60
124	BARNALA	SEHNA	S-NPP	30.31440	75.33410	13:35:50	D	9.40
125	BARNALA	SEHNA	S-NPP	30.31850	75.36280	13:35:50	D	3.40
126	BARNALA	SEHNA	S-NPP	30.31970	75.37100	13:35:50	D	4.20
127	BARNALA	SEHNA	S-NPP	30.32310	75.39570	13:35:50	D	50.40
128	BARNALA	SEHNA	S-NPP	30.32840	75.43270	13:35:50	D	2.30
129	BARNALA	SEHNA	S-NPP	30.32900	75.43680	13:35:50	D	2.30



130	BARNALA	SEHNA	S-NPP	30.32980	75.39440	13:35:50	D	6.80
131	BARNALA	SEHNA	S-NPP	30.33220	75.41080	13:35:50	D	4.00
132	BARNALA	SEHNA	S-NPP	30.33380	75.39790	13:35:50	D	27.20
133	BARNALA	SEHNA	S-NPP	30.33960	75.43900	13:35:50	D	4.40
134	BARNALA	SEHNA	S-NPP	30.38480	75.31290	13:35:50	D	3.20
135	BARNALA	SEHNA	S-NPP	30.38520	75.38880	13:35:50	D	2.50
136	BARNALA	SEHNA	S-NPP	30.38840	75.36280	13:35:50	D	16.00
137	BARNALA	SEHNA	S-NPP	30.40010	75.34800	13:35:50	D	14.20
138	BARNALA	SEHNA	S-NPP	30.40350	75.34730	13:35:50	D	14.20
139	BARNALA	SEHNA	S-NPP	30.43260	75.35870	13:35:50	D	1.60
140	BARNALA	SEHNA	S-NPP	30.43530	75.32870	13:35:50	D	5.70
141	BARNALA	SEHNA	S-NPP	30.43700	75.34100	13:35:50	D	11.20
142	BARNALA	SEHNA	S-NPP	30.44590	75.42810	13:35:50	D	22.30
143	BARNALA	SEHNA	S-NPP	30.44840	75.27570	13:35:50	D	8.70
144	BARNALA	SEHNA	S-NPP	30.46590	75.30180	13:35:50	D	2.60
145	BARNALA	SEHNA	S-NPP	30.47670	75.42660	13:35:50	D	2.00
146	BARNALA	SEHNA	S-NPP	30.47850	75.43900	13:35:50	D	3.30
147	BARNALA	SEHNA	S-NPP	30.48110	75.40880	13:35:50	D	7.40
148	BARNALA	SEHNA	S-NPP	30.48200	75.46380	13:35:50	D	3.00
149	BARNALA	SEHNA	S-NPP	30.48330	75.34140	13:35:50	D	1.80
150	BARNALA	SEHNA	S-NPP	30.48750	75.39560	13:35:50	D	4.40
151	BARNALA	SEHNA	S-NPP	30.48790	75.34900	13:35:50	D	6.80
152	BARNALA	SEHNA	S-NPP	30.49090	75.39490	13:35:50	D	4.40
153	BARNALA	SEHNA	S-NPP	30.49600	75.43210	13:35:50	D	3.50
154	BARNALA	SEHNA	S-NPP	30.49880	75.42730	13:35:50	D	3.70
155	BARNALA	SEHNA	S-NPP	30.49940	75.43150	13:35:50	D	3.70
156	BARNALA	SEHNA	S-NPP	30.49950	75.33410	13:35:50	D	3.20
157	BARNALA	SEHNA	S-NPP	30.50130	75.34640	13:35:50	D	1.40
158	BARNALA	SEHNA	S-NPP	30.50710	75.38760	13:35:50	D	14.50
159	BARNALA	SEHNA	S-NPP	30.51480	75.36930	13:35:50	D	7.80
160	BARNALA	SEHNA	S-NPP	30.51550	75.39880	13:35:50	D	2.40
161	BARNALA	SEHNA	S-NPP	30.51820	75.36860	13:35:50	D	3.60
162	BATHINDA	BATHINDA	TERRA	30.18700	74.85700	11:46:56	D	63.20

163	BATHINDA	BATHINDA	TERRA	30.18800	74.82500	11:46:56	D	62.50
164	BATHINDA	BATHINDA	AQUA	30.20500	74.75800	13:29:52	D	13.30
165	BATHINDA	BATHINDA	S-NPP	30.14790	74.95230	13:35:50	D	11.80
166	BATHINDA	BATHINDA	S-NPP	30.16080	74.82990	13:35:50	D	2.50
167	BATHINDA	BATHINDA	S-NPP	30.16460	74.76320	13:35:50	D	5.10
168	BATHINDA	BATHINDA	S-NPP	30.17300	74.77390	13:35:50	D	10.70
169	BATHINDA	BATHINDA	S-NPP	30.18380	74.87090	13:35:50	D	3.30
170	BATHINDA	BATHINDA	S-NPP	30.22760	74.82570	13:35:50	D	6.80
171	BATHINDA	BATHINDA	S-NPP	30.23250	74.81240	13:35:50	D	4.80
172	BATHINDA	BATHINDA	S-NPP	30.25450	74.72970	13:35:50	D	6.10
173	BATHINDA	BHAGTA BHAI KA	AQUA	30.45700	75.05300	13:29:52	D	26.50
174	BATHINDA	BHAGTA BHAI KA	AQUA	30.46200	75.08300	13:29:52	D	26.40
175	BATHINDA	BHAGTA BHAI KA	AQUA	30.50500	75.25700	13:29:52	D	17.00
176	BATHINDA	BHAGTA BHAI KA	AQUA	30.50700	75.08700	13:29:52	D	23.00
177	BATHINDA	BHAGTA BHAI KA	AQUA	30.50700	75.27200	13:29:52	D	32.60
178	BATHINDA	BHAGTA BHAI KA	AQUA	30.51000	75.08100	13:29:52	D	78.30
179	BATHINDA	BHAGTA BHAI KA	AQUA	30.51000	75.10200	13:29:52	D	21.80
180	BATHINDA	BHAGTA BHAI KA	AQUA	30.51200	75.11700	13:29:52	D	16.70
181	BATHINDA	BHAGTA BHAI KA	AQUA	30.51300	75.09600	13:29:52	D	12.00
182	BATHINDA	BHAGTA BHAI KA	AQUA	30.51600	75.11100	13:29:52	D	40.50
183	BATHINDA	BHAGTA BHAI KA	AQUA	30.53400	75.15300	13:29:52	D	7.90
184	BATHINDA	BHAGTA BHAI KA	AQUA	30.53700	75.16800	13:29:52	D	8.90
185	BATHINDA	BHAGTA BHAI KA	S-NPP	30.37560	75.15100	13:35:50	D	8.50
186	BATHINDA	BHAGTA BHAI KA	S-NPP	30.38520	75.17010	13:35:50	D	26.60
187	BATHINDA	BHAGTA BHAI KA	S-NPP	30.39350	75.15600	13:35:50	D	7.40
188	BATHINDA	BHAGTA BHAI KA	S-NPP	30.39560	75.14720	13:35:50	D	6.20
189	BATHINDA	BHAGTA BHAI KA	S-NPP	30.39740	75.15940	13:35:50	D	4.20
190	BATHINDA	BHAGTA BHAI KA	S-NPP	30.40370	75.17920	13:35:50	D	4.70
191	BATHINDA	BHAGTA BHAI KA	S-NPP	30.41000	75.12770	13:35:50	D	11.60
192	BATHINDA	BHAGTA BHAI KA	S-NPP	30.41490	75.11420	13:35:50	D	3.50
193	BATHINDA	BHAGTA BHAI KA	S-NPP	30.42340	75.12520	13:35:50	D	6.00
194	BATHINDA	BHAGTA BHAI KA	S-NPP	30.42580	75.07040	13:35:50	D	2.80
195	BATHINDA	BHAGTA BHAI KA	S-NPP	30.42770	75.03660	13:35:50	D	1.70

196	BATHINDA	BHAGTA BHAI KA	S-NPP	30.43460	75.13140	13:35:50	D	15.60
197	BATHINDA	BHAGTA BHAI KA	S-NPP	30.43700	75.07660	13:35:50	D	3.40
198	BATHINDA	BHAGTA BHAI KA	S-NPP	30.43790	75.13080	13:35:50	D	22.90
199	BATHINDA	BHAGTA BHAI KA	S-NPP	30.44680	75.08360	13:35:50	D	2.00
200	BATHINDA	BHAGTA BHAI KA	S-NPP	30.45090	75.11210	13:35:50	D	8.00
201	BATHINDA	BHAGTA BHAI KA	S-NPP	30.45220	75.04920	13:35:50	D	10.60
202	BATHINDA	BHAGTA BHAI KA	S-NPP	30.45430	75.11150	13:35:50	D	12.30
203	BATHINDA	BHAGTA BHAI KA	S-NPP	30.45550	75.14470	13:35:50	D	3.60
204	BATHINDA	BHAGTA BHAI KA	S-NPP	30.45640	75.10270	13:35:50	D	1.40
205	BATHINDA	BHAGTA BHAI KA	S-NPP	30.45730	75.15700	13:35:50	D	2.70
206	BATHINDA	BHAGTA BHAI KA	S-NPP	30.46110	75.13530	13:35:50	D	4.70
207	BATHINDA	BHAGTA BHAI KA	S-NPP	30.47120	75.15850	13:35:50	D	17.70
208	BATHINDA	BHAGTA BHAI KA	S-NPP	30.47180	75.06630	13:35:50	D	9.20
209	BATHINDA	BHAGTA BHAI KA	S-NPP	30.49330	75.12080	13:35:50	D	4.20
210	BATHINDA	BHAGTA BHAI KA	S-NPP	30.49380	75.02860	13:35:50	D	24.10
211	BATHINDA	BHAGTA BHAI KA	S-NPP	30.49420	75.17510	13:35:50	D	4.60
212	BATHINDA	BHAGTA BHAI KA	S-NPP	30.49580	75.06590	13:35:50	D	2.80
213	BATHINDA	BHAGTA BHAI KA	S-NPP	30.49800	75.15340	13:35:50	D	14.50
214	BATHINDA	BHAGTA BHAI KA	S-NPP	30.50130	75.15280	13:35:50	D	9.80
215	BATHINDA	BHAGTA BHAI KA	S-NPP	30.50280	75.21130	13:35:50	D	23.40
216	BATHINDA	BHAGTA BHAI KA	S-NPP	30.50480	75.17730	13:35:50	D	6.00
217	BATHINDA	BHAGTA BHAI KA	S-NPP	30.50560	75.20650	13:35:50	D	23.40
218	BATHINDA	BHAGTA BHAI KA	S-NPP	30.50610	75.11410	13:35:50	D	2.60
219	BATHINDA	BHAGTA BHAI KA	S-NPP	30.50750	75.24400	13:35:50	D	26.70
220	BATHINDA	BHAGTA BHAI KA	S-NPP	30.50940	75.11350	13:35:50	D	4.40
221	BATHINDA	BHAGTA BHAI KA	S-NPP	30.51280	75.11280	13:35:50	D	4.40
222	BATHINDA	BHAGTA BHAI KA	S-NPP	30.51340	75.21350	13:35:50	D	2.30
223	BATHINDA	BHAGTA BHAI KA	S-NPP	30.51470	75.24690	13:35:50	D	3.40
224	BATHINDA	BHAGTA BHAI KA	S-NPP	30.51540	75.08310	13:35:50	D	9.50
225	BATHINDA	BHAGTA BHAI KA	S-NPP	30.51550	75.10810	13:35:50	D	3.30
226	BATHINDA	BHAGTA BHAI KA	S-NPP	30.51610	75.11220	13:35:50	D	10.70
227	BATHINDA	BHAGTA BHAI KA	S-NPP	30.52430	75.16940	13:35:50	D	9.00
228	BATHINDA	BHAGTA BHAI KA	S-NPP	30.52550	75.17760	13:35:50	D	8.20

229	BATHINDA	BHAGTA BHAI KA	S-NPP	30.54040	75.16210	13:35:50	D	4.60
230	BATHINDA	BHAGTA BHAI KA	S-NPP	30.54100	75.16620	13:35:50	D	2.40
231	BATHINDA	BHAGTA BHAI KA	S-NPP	30.54970	75.13100	13:35:50	D	2.40
232	BATHINDA	BHAGTA BHAI KA	S-NPP	30.57150	75.15310	13:35:50	D	3.40
233	BATHINDA	BHAGTA BHAI KA	S-NPP	30.57250	75.13600	13:35:50	D	17.40
234	BATHINDA	GONIANA MANDI	AQUA	30.30700	75.00800	13:29:52	D	12.10
235	BATHINDA	GONIANA MANDI	AQUA	30.31800	74.80700	13:29:52	D	10.30
236	BATHINDA	GONIANA MANDI	S-NPP	30.27020	74.95410	13:35:50	D	2.50
237	BATHINDA	GONIANA MANDI	S-NPP	30.29510	74.75920	13:35:50	D	5.10
238	BATHINDA	GONIANA MANDI	S-NPP	30.30020	74.77070	13:35:50	D	1.90
239	BATHINDA	GONIANA MANDI	S-NPP	30.30050	74.99810	13:35:50	D	3.60
240	BATHINDA	GONIANA MANDI	S-NPP	30.30410	74.95180	13:35:50	D	2.00
241	BATHINDA	GONIANA MANDI	S-NPP	30.30900	75.00900	13:35:50	D	9.70
242	BATHINDA	GONIANA MANDI	S-NPP	30.31090	74.97540	13:35:50	D	4.90
243	BATHINDA	GONIANA MANDI	S-NPP	30.31660	74.81300	13:35:50	D	7.00
244	BATHINDA	GONIANA MANDI	S-NPP	30.31780	74.99900	13:35:50	D	3.10
245	BATHINDA	GONIANA MANDI	S-NPP	30.31880	74.80430	13:35:50	D	1.40
246	BATHINDA	GONIANA MANDI	S-NPP	30.32650	74.95200	13:35:50	D	3.70
247	BATHINDA	GONIANA MANDI	S-NPP	30.32790	74.91440	13:35:50	D	3.30
248	BATHINDA	GONIANA MANDI	S-NPP	30.32900	74.99310	13:35:50	D	8.10
249	BATHINDA	GONIANA MANDI	S-NPP	30.32960	74.99710	13:35:50	D	5.80
250	BATHINDA	GONIANA MANDI	S-NPP	30.32980	74.95140	13:35:50	D	21.10
251	BATHINDA	GONIANA MANDI	S-NPP	30.33500	74.82180	13:35:50	D	1.40
252	BATHINDA	GONIANA MANDI	S-NPP	30.33690	74.92920	13:35:50	D	7.30
253	BATHINDA	GONIANA MANDI	S-NPP	30.34050	74.97840	13:35:50	D	2.30
254	BATHINDA	GONIANA MANDI	S-NPP	30.34710	74.74090	13:35:50	D	8.50
255	BATHINDA	GONIANA MANDI	S-NPP	30.36230	74.98670	13:35:50	D	1.20
256	BATHINDA	GONIANA MANDI	S-NPP	30.36760	74.81140	13:35:50	D	4.50
257	BATHINDA	GONIANA MANDI	S-NPP	30.36900	74.84420	13:35:50	D	4.20
258	BATHINDA	GONIANA MANDI	S-NPP	30.36970	75.01440	13:35:50	D	7.80
259	BATHINDA	GONIANA MANDI	S-NPP	30.37580	74.86780	13:35:50	D	8.40
260	BATHINDA	GONIANA MANDI	S-NPP	30.38010	74.99160	13:35:50	D	3.80
261	BATHINDA	MAUR	S-NPP	30.00590	75.27700	13:35:50	D	4.30

262	BATHINDA	MAUR	S-NPP	30.11540	75.26170	13:35:50	D	2.40
263	BATHINDA	MAUR	S-NPP	30.12880	75.25920	13:35:50	D	6.40
264	BATHINDA	MAUR	S-NPP	30.13210	75.25860	13:35:50	D	12.50
265	BATHINDA	MAUR	S-NPP	30.13980	75.24040	13:35:50	D	3.90
266	BATHINDA	MAUR	S-NPP	30.14130	75.24040	13:35:50	D	7.20
267	BATHINDA	NATHANA	AQUA	30.20000	75.05600	13:29:52	D	11.00
268	BATHINDA	NATHANA	AQUA	30.26900	74.98500	13:29:52	D	18.50
269	BATHINDA	NATHANA	AQUA	30.27200	75.00000	13:29:52	D	20.20
270	BATHINDA	NATHANA	AQUA	30.32400	75.13900	13:29:52	D	48.70
271	BATHINDA	NATHANA	AQUA	30.33100	75.14300	13:29:52	D	131.50
272	BATHINDA	NATHANA	AQUA	30.36600	75.06700	13:29:52	D	16.80
273	BATHINDA	NATHANA	AQUA	30.36800	75.08200	13:29:52	D	16.10
274	BATHINDA	NATHANA	S-NPP	30.15970	75.05780	13:35:50	D	5.90
275	BATHINDA	NATHANA	S-NPP	30.16220	75.09890	13:35:50	D	8.30
276	BATHINDA	NATHANA	S-NPP	30.16280	75.10300	13:35:50	D	8.60
277	BATHINDA	NATHANA	S-NPP	30.16550	75.09830	13:35:50	D	8.30
278	BATHINDA	NATHANA	S-NPP	30.18980	75.14780	13:35:50	D	7.70
279	BATHINDA	NATHANA	S-NPP	30.19520	75.04270	13:35:50	D	2.60
280	BATHINDA	NATHANA	S-NPP	30.22510	75.17860	13:35:50	D	4.10
281	BATHINDA	NATHANA	S-NPP	30.22590	75.13670	13:35:50	D	2.60
282	BATHINDA	NATHANA	S-NPP	30.23520	75.13970	13:35:50	D	3.20
283	BATHINDA	NATHANA	S-NPP	30.25720	75.07720	13:35:50	D	5.60
284	BATHINDA	NATHANA	S-NPP	30.26690	75.12110	13:35:50	D	2.70
285	BATHINDA	NATHANA	S-NPP	30.26700	74.97960	13:35:50	D	3.40
286	BATHINDA	NATHANA	S-NPP	30.27020	75.12050	13:35:50	D	2.70
287	BATHINDA	NATHANA	S-NPP	30.27170	75.08270	13:35:50	D	5.70
288	BATHINDA	NATHANA	S-NPP	30.27240	75.11180	13:35:50	D	2.10
289	BATHINDA	NATHANA	S-NPP	30.27280	75.09080	13:35:50	D	7.50
290	BATHINDA	NATHANA	S-NPP	30.27610	74.99450	13:35:50	D	3.70
291	BATHINDA	NATHANA	S-NPP	30.27980	75.13950	13:35:50	D	3.00
292	BATHINDA	NATHANA	S-NPP	30.29190	75.03310	13:35:50	D	11.50
293	BATHINDA	NATHANA	S-NPP	30.30210	75.05610	13:35:50	D	8.30
294	BATHINDA	NATHANA	S-NPP	30.30520	75.03050	13:35:50	D	5.80

295	BATHINDA	NATHANA	S-NPP	30.31930	75.05690	13:35:50	D	12.30
296	BATHINDA	NATHANA	S-NPP	30.32280	75.15220	13:35:50	D	5.20
297	BATHINDA	NATHANA	S-NPP	30.33160	75.14220	13:35:50	D	28.10
298	BATHINDA	NATHANA	S-NPP	30.33510	75.08350	13:35:50	D	2.80
299	BATHINDA	NATHANA	S-NPP	30.33570	75.08760	13:35:50	D	3.60
300	BATHINDA	NATHANA	S-NPP	30.34070	75.15720	13:35:50	D	16.20
301	BATHINDA	NATHANA	S-NPP	30.34230	75.14440	13:35:50	D	7.50
302	BATHINDA	NATHANA	S-NPP	30.34380	75.14450	13:35:50	D	4.10
303	BATHINDA	NATHANA	S-NPP	30.34400	75.15660	13:35:50	D	16.20
304	BATHINDA	NATHANA	S-NPP	30.34490	75.15270	13:35:50	D	6.20
305	BATHINDA	NATHANA	S-NPP	30.34830	75.05600	13:35:50	D	3.50
306	BATHINDA	NATHANA	S-NPP	30.35160	75.05540	13:35:50	D	2.10
307	BATHINDA	NATHANA	S-NPP	30.35400	75.07160	13:35:50	D	5.00
308	BATHINDA	NATHANA	S-NPP	30.35500	75.15080	13:35:50	D	4.40
309	BATHINDA	NATHANA	S-NPP	30.35930	75.13320	13:35:50	D	10.80
310	BATHINDA	NATHANA	S-NPP	30.36670	75.16110	13:35:50	D	5.80
311	BATHINDA	NATHANA	S-NPP	30.36900	75.08120	13:35:50	D	13.60
312	BATHINDA	NATHANA	S-NPP	30.37300	75.08470	13:35:50	D	13.60
313	BATHINDA	NATHANA	S-NPP	30.39180	75.07270	13:35:50	D	1.90
314	BATHINDA	NATHANA	S-NPP	30.40480	75.09110	13:35:50	D	2.70
315	BATHINDA	NATHANA	S-NPP	30.40810	75.09050	13:35:50	D	2.70
316	BATHINDA	PHUL	AQUA	30.32300	75.22200	13:29:52	D	16.30
317	BATHINDA	PHUL	AQUA	30.33900	75.31000	13:29:52	D	39.80
318	BATHINDA	PHUL	AQUA	30.36300	75.31900	13:29:52	D	19.20
319	BATHINDA	PHUL	AQUA	30.41900	75.30000	13:29:52	D	27.00
320	BATHINDA	PHUL	S-NPP	30.25230	75.21160	13:35:50	D	2.10
321	BATHINDA	PHUL	S-NPP	30.27150	75.15360	13:35:50	D	3.20
322	BATHINDA	PHUL	S-NPP	30.27340	75.19090	13:35:50	D	1.70
323	BATHINDA	PHUL	S-NPP	30.27970	75.21060	13:35:50	D	10.20
324	BATHINDA	PHUL	S-NPP	30.28550	75.15520	13:35:50	D	2.50
325	BATHINDA	PHUL	S-NPP	30.29010	75.18770	13:35:50	D	2.50
326	BATHINDA	PHUL	S-NPP	30.29330	75.16200	13:35:50	D	1.90
327	BATHINDA	PHUL	S-NPP	30.29550	75.15330	13:35:50	D	19.60

328	BATHINDA	PHUL	S-NPP	30.29880	75.15260	13:35:50	D	23.10
329	BATHINDA	PHUL	S-NPP	30.30030	75.21090	13:35:50	D	5.00
330	BATHINDA	PHUL	S-NPP	30.30220	75.15200	13:35:50	D	23.10
331	BATHINDA	PHUL	S-NPP	30.30230	75.17700	13:35:50	D	3.60
332	BATHINDA	PHUL	S-NPP	30.30280	75.15610	13:35:50	D	23.10
333	BATHINDA	PHUL	S-NPP	30.30340	75.16010	13:35:50	D	5.30
334	BATHINDA	PHUL	S-NPP	30.30370	75.21030	13:35:50	D	5.00
335	BATHINDA	PHUL	S-NPP	30.30490	75.14730	13:35:50	D	4.80
336	BATHINDA	PHUL	S-NPP	30.30700	75.30610	13:35:50	D	2.90
337	BATHINDA	PHUL	S-NPP	30.31240	75.17510	13:35:50	D	6.00
338	BATHINDA	PHUL	S-NPP	30.31400	75.25860	13:35:50	D	9.50
339	BATHINDA	PHUL	S-NPP	30.32550	75.31520	13:35:50	D	2.40
340	BATHINDA	PHUL	S-NPP	30.32610	75.22280	13:35:50	D	4.40
341	BATHINDA	PHUL	S-NPP	30.33360	75.17950	13:35:50	D	1.90
342	BATHINDA	PHUL	S-NPP	30.33390	75.22970	13:35:50	D	2.70
343	BATHINDA	PHUL	S-NPP	30.33610	75.31740	13:35:50	D	21.10
344	BATHINDA	PHUL	S-NPP	30.33660	75.29630	13:35:50	D	2.30
345	BATHINDA	PHUL	S-NPP	30.33720	75.30040	13:35:50	D	2.30
346	BATHINDA	PHUL	S-NPP	30.33950	75.31680	13:35:50	D	21.10
347	BATHINDA	PHUL	S-NPP	30.34080	75.25350	13:35:50	D	3.10
348	BATHINDA	PHUL	S-NPP	30.34140	75.25760	13:35:50	D	3.10
349	BATHINDA	PHUL	S-NPP	30.34280	75.31610	13:35:50	D	7.00
350	BATHINDA	PHUL	S-NPP	30.34700	75.17690	13:35:50	D	6.90
351	BATHINDA	PHUL	S-NPP	30.34740	75.32370	13:35:50	D	4.40
352	BATHINDA	PHUL	S-NPP	30.34840	75.17710	13:35:50	D	13.60
353	BATHINDA	PHUL	S-NPP	30.36530	75.32880	13:35:50	D	5.30
354	BATHINDA	PHUL	S-NPP	30.37210	75.22290	13:35:50	D	3.80
355	BATHINDA	PHUL	S-NPP	30.38020	75.28010	13:35:50	D	2.10
356	BATHINDA	PHUL	S-NPP	30.38710	75.20750	13:35:50	D	3.60
357	BATHINDA	PHUL	S-NPP	30.40830	75.21180	13:35:50	D	10.10
358	BATHINDA	PHUL	S-NPP	30.40890	75.21590	13:35:50	D	5.30
359	BATHINDA	PHUL	S-NPP	30.40920	75.26620	13:35:50	D	3.00
360	BATHINDA	PHUL	S-NPP	30.41780	75.20580	13:35:50	D	6.70

361	BATHINDA	PHUL	S-NPP	30.42610	75.28830	13:35:50	D	8.50
362	BATHINDA	PHUL	S-NPP	30.42700	75.24610	13:35:50	D	8.40
363	BATHINDA	PHUL	S-NPP	30.43600	75.26120	13:35:50	D	7.90
364	BATHINDA	PHUL	S-NPP	30.45400	75.19480	13:35:50	D	10.60
365	BATHINDA	RAMPURA	AQUA	30.16600	75.31900	13:29:52	D	18.10
366	BATHINDA	RAMPURA	AQUA	30.25100	75.21600	13:29:52	D	17.90
367	BATHINDA	RAMPURA	S-NPP	30.12530	75.33100	13:35:50	D	4.50
368	BATHINDA	RAMPURA	S-NPP	30.13450	75.27490	13:35:50	D	14.40
369	BATHINDA	RAMPURA	S-NPP	30.16640	75.15220	13:35:50	D	2.50
370	BATHINDA	RAMPURA	S-NPP	30.16760	75.16030	13:35:50	D	3.90
371	BATHINDA	RAMPURA	S-NPP	30.17190	75.14290	13:35:50	D	6.80
372	BATHINDA	RAMPURA	S-NPP	30.19980	75.24190	13:35:50	D	2.40
373	BATHINDA	RAMPURA	S-NPP	30.20360	75.22030	13:35:50	D	2.50
374	BATHINDA	RAMPURA	S-NPP	30.20540	75.32880	13:35:50	D	3.40
375	BATHINDA	RAMPURA	S-NPP	30.21470	75.29770	13:35:50	D	9.20
376	BATHINDA	RAMPURA	S-NPP	30.21530	75.30180	13:35:50	D	3.70
377	BATHINDA	RAMPURA	S-NPP	30.22210	75.32570	13:35:50	D	10.10
378	BATHINDA	RAMPURA	S-NPP	30.22570	75.37540	13:35:50	D	10.70
379	BATHINDA	RAMPURA	S-NPP	30.23010	75.35780	13:35:50	D	2.80
380	BATHINDA	RAMPURA	S-NPP	30.23170	75.24840	13:35:50	D	3.50
381	BATHINDA	RAMPURA	S-NPP	30.23320	75.30680	13:35:50	D	10.00
382	BATHINDA	RAMPURA	S-NPP	30.23680	75.26000	13:35:50	D	7.70
383	BATHINDA	RAMPURA	S-NPP	30.24390	75.20070	13:35:50	D	2.60
384	BATHINDA	RAMPURA	S-NPP	30.24510	75.20880	13:35:50	D	3.00
385	BATHINDA	RAMPURA	S-NPP	30.24860	75.27040	13:35:50	D	3.60
386	BATHINDA	RAMPURA	S-NPP	30.24930	75.29960	13:35:50	D	3.20
387	BATHINDA	RAMPURA	S-NPP	30.24980	75.27850	13:35:50	D	4.10
388	BATHINDA	RAMPURA	S-NPP	30.25130	75.22860	13:35:50	D	3.10
389	BATHINDA	RAMPURA	S-NPP	30.25200	75.25770	13:35:50	D	5.20
390	BATHINDA	RAMPURA	S-NPP	30.25260	75.26180	13:35:50	D	5.00
391	BATHINDA	RAMPURA	S-NPP	30.25540	75.25710	13:35:50	D	5.20
392	BATHINDA	RAMPURA	S-NPP	30.25600	75.26120	13:35:50	D	5.00
393	BATHINDA	RAMPURA	S-NPP	30.25680	75.21910	13:35:50	D	8.00



394	BATHINDA	RAMPURA	S-NPP	30.27010	75.31300	13:35:50	D	6.20
395	BATHINDA	RAMPURA	S-NPP	30.27580	75.32880	13:35:50	D	13.00
396	BATHINDA	RAMPURA	S-NPP	30.27860	75.32410	13:35:50	D	13.00
397	BATHINDA	RAMPURA	S-NPP	30.28300	75.30640	13:35:50	D	2.90
398	BATHINDA	RAMPURA	S-NPP	30.28390	75.26430	13:35:50	D	4.10
399	BATHINDA	RAMPURA	S-NPP	30.30100	75.33660	13:35:50	D	13.20
400	BATHINDA	RAMPURA	S-NPP	30.30440	75.33600	13:35:50	D	4.40
401	BATHINDA	SANGAT	AQUA	30.12100	74.68600	13:29:52	D	16.30
402	BATHINDA	SANGAT	S-NPP	29.98790	74.83020	13:35:50	D	2.90
403	BATHINDA	SANGAT	S-NPP	30.00240	74.83560	13:35:50	D	6.80
404	BATHINDA	SANGAT	S-NPP	30.00570	74.83500	13:35:50	D	6.80
405	BATHINDA	SANGAT	S-NPP	30.02600	74.88050	13:35:50	D	4.10
406	BATHINDA	SANGAT	S-NPP	30.03510	74.71000	13:35:50	D	5.90
407	BATHINDA	SANGAT	S-NPP	30.04110	74.81990	13:35:50	D	3.60
408	BATHINDA	SANGAT	S-NPP	30.04930	74.87600	13:35:50	D	10.20
409	BATHINDA	SANGAT	S-NPP	30.04990	74.88000	13:35:50	D	10.20
410	BATHINDA	SANGAT	S-NPP	30.10920	74.89770	13:35:50	D	4.40
411	BATHINDA	SANGAT	S-NPP	30.12240	74.68490	13:35:50	D	19.70
412	BATHINDA	SANGAT	S-NPP	30.12630	74.68830	13:35:50	D	32.20
413	BATHINDA	SANGAT	S-NPP	30.12640	74.64300	13:35:50	D	6.90
414	BATHINDA	SANGAT	S-NPP	30.12820	74.65500	13:35:50	D	9.10
415	BATHINDA	SANGAT	S-NPP	30.12980	74.64240	13:35:50	D	2.10
416	BATHINDA	SANGAT	S-NPP	30.13030	74.76160	13:35:50	D	2.80
417	BATHINDA	SANGAT	S-NPP	30.13250	74.63770	13:35:50	D	2.10
418	BATHINDA	SANGAT	S-NPP	30.13520	74.81840	13:35:50	D	3.40
419	BATHINDA	SANGAT	S-NPP	30.13990	74.66510	13:35:50	D	7.60
420	BATHINDA	SANGAT	S-NPP	30.14050	74.66910	13:35:50	D	6.20
421	BATHINDA	SANGAT	S-NPP	30.14610	74.79980	13:35:50	D	4.50
422	BATHINDA	SANGAT	S-NPP	30.15000	74.73310	13:35:50	D	2.10
423	BATHINDA	SANGAT	S-NPP	30.15060	74.87730	13:35:50	D	5.20
424	BATHINDA	SANGAT	S-NPP	30.15250	74.70380	13:35:50	D	10.60
425	BATHINDA	SANGAT	S-NPP	30.15840	74.74380	13:35:50	D	11.70
426	BATHINDA	SANGAT	S-NPP	30.16290	74.75120	13:35:50	D	2.60

427	BATHINDA	SANGAT	S-NPP	30.16560	74.74650	13:35:50	D	3.90
428	BATHINDA	SANGAT	S-NPP	30.17160	74.74120	13:35:50	D	5.50
429	BATHINDA	TALWANDI SABO	AQUA	30.00000	75.03800	13:29:52	D	28.40
430	BATHINDA	TALWANDI SABO	S-NPP	29.83320	75.15990	13:35:50	D	3.60
431	BATHINDA	TALWANDI SABO	S-NPP	29.99800	74.99320	13:35:50	D	12.40
432	BATHINDA	TALWANDI SABO	S-NPP	29.99910	75.00130	13:35:50	D	7.00
433	BATHINDA	TALWANDI SABO	S-NPP	29.99930	75.04150	13:35:50	D	2.60
434	BATHINDA	TALWANDI SABO	S-NPP	30.01310	75.11340	13:35:50	D	3.70
435	BATHINDA	TALWANDI SABO	S-NPP	30.04750	74.93410	13:35:50	D	7.30
436	FARIDKOT	FARIDKOT	AQUA	30.60500	74.66600	13:29:52	D	10.00
437	FARIDKOT	FARIDKOT	AQUA	30.63200	74.73600	13:29:52	D	18.10
438	FARIDKOT	FARIDKOT	AQUA	30.63400	74.68700	13:29:52	D	27.30
439	FARIDKOT	FARIDKOT	AQUA	30.63700	74.70200	13:29:52	D	48.00
440	FARIDKOT	FARIDKOT	AQUA	30.64700	74.63400	13:29:52	D	24.50
441	FARIDKOT	FARIDKOT	AQUA	30.66800	74.80800	13:29:52	D	18.60
442	FARIDKOT	FARIDKOT	AQUA	30.67100	74.82400	13:29:52	D	12.20
443	FARIDKOT	FARIDKOT	AQUA	30.71400	74.87700	13:29:52	D	11.20
444	FARIDKOT	FARIDKOT	S-NPP	30.60310	74.66790	13:35:50	D	19.20
445	FARIDKOT	FARIDKOT	S-NPP	30.60370	74.67190	13:35:50	D	16.10
446	FARIDKOT	FARIDKOT	S-NPP	30.60710	74.67130	13:35:50	D	12.90
447	FARIDKOT	FARIDKOT	S-NPP	30.61030	74.75730	13:35:50	D	7.80
448	FARIDKOT	FARIDKOT	S-NPP	30.61270	74.75730	13:35:50	D	3.50
449	FARIDKOT	FARIDKOT	S-NPP	30.61390	74.69480	13:35:50	D	5.40
450	FARIDKOT	FARIDKOT	S-NPP	30.61570	74.70690	13:35:50	D	3.90
451	FARIDKOT	FARIDKOT	S-NPP	30.61620	74.71100	13:35:50	D	16.40
452	FARIDKOT	FARIDKOT	S-NPP	30.62890	74.70430	13:35:50	D	5.50
453	FARIDKOT	FARIDKOT	S-NPP	30.63360	74.73660	13:35:50	D	33.80
454	FARIDKOT	FARIDKOT	S-NPP	30.63660	74.68620	13:35:50	D	7.10
455	FARIDKOT	FARIDKOT	S-NPP	30.63870	74.67750	13:35:50	D	12.60
456	FARIDKOT	FARIDKOT	S-NPP	30.64130	74.71850	13:35:50	D	11.70
457	FARIDKOT	FARIDKOT	S-NPP	30.64260	74.75150	13:35:50	D	4.40
458	FARIDKOT	FARIDKOT	S-NPP	30.64280	74.70580	13:35:50	D	13.60
459	FARIDKOT	FARIDKOT	S-NPP	30.64610	74.63460	13:35:50	D	3.50

460	FARIDKOT	FARIDKOT	S-NPP	30.64670	74.70920	13:35:50	D	20.20
461	FARIDKOT	FARIDKOT	S-NPP	30.65330	74.63740	13:35:50	D	3.80
462	FARIDKOT	FARIDKOT	S-NPP	30.66160	74.69380	13:35:50	D	4.50
463	FARIDKOT	FARIDKOT	S-NPP	30.66930	74.81700	13:35:50	D	4.90
464	FARIDKOT	FARIDKOT	S-NPP	30.66950	74.84190	13:35:50	D	3.00
465	FARIDKOT	FARIDKOT	S-NPP	30.66990	74.63410	13:35:50	D	1.90
466	FARIDKOT	FARIDKOT	S-NPP	30.67620	74.53760	13:35:50	D	3.70
467	FARIDKOT	FARIDKOT	S-NPP	30.68680	74.61010	13:35:50	D	1.20
468	FARIDKOT	FARIDKOT	S-NPP	30.68690	74.86770	13:35:50	D	3.20
469	FARIDKOT	FARIDKOT	S-NPP	30.68860	74.62210	13:35:50	D	3.00
470	FARIDKOT	FARIDKOT	S-NPP	30.69020	74.86710	13:35:50	D	15.60
471	FARIDKOT	FARIDKOT	S-NPP	30.69140	74.51000	13:35:50	D	1.50
472	FARIDKOT	FARIDKOT	S-NPP	30.69220	74.64630	13:35:50	D	13.10
473	FARIDKOT	FARIDKOT	S-NPP	30.69640	74.56700	13:35:50	D	2.40
474	FARIDKOT	FARIDKOT	S-NPP	30.69720	74.59580	13:35:50	D	2.20
475	FARIDKOT	FARIDKOT	S-NPP	30.70210	74.76070	13:35:50	D	9.70
476	FARIDKOT	FARIDKOT	S-NPP	30.70290	74.86050	13:35:50	D	4.70
477	FARIDKOT	FARIDKOT	S-NPP	30.70560	74.60660	13:35:50	D	8.40
478	FARIDKOT	FARIDKOT	S-NPP	30.70630	74.85980	13:35:50	D	4.70
479	FARIDKOT	FARIDKOT	S-NPP	30.70700	74.81800	13:35:50	D	2.70
480	FARIDKOT	FARIDKOT	S-NPP	30.70720	74.47800	13:35:50	D	3.20
481	FARIDKOT	FARIDKOT	S-NPP	30.70880	74.83010	13:35:50	D	7.40
482	FARIDKOT	FARIDKOT	S-NPP	30.71100	74.82140	13:35:50	D	6.10
483	FARIDKOT	FARIDKOT	S-NPP	30.71150	74.82540	13:35:50	D	6.10
484	FARIDKOT	FARIDKOT	S-NPP	30.71200	74.87540	13:35:50	D	5.80
485	FARIDKOT	FARIDKOT	S-NPP	30.71310	74.88350	13:35:50	D	8.90
486	FARIDKOT	FARIDKOT	S-NPP	30.71710	74.66240	13:35:50	D	2.30
487	FARIDKOT	FARIDKOT	S-NPP	30.72150	74.89440	13:35:50	D	1.30
488	FARIDKOT	FARIDKOT	S-NPP	30.72490	74.89380	13:35:50	D	1.30
489	FARIDKOT	FARIDKOT	S-NPP	30.73780	74.50090	13:35:50	D	3.20
490	FARIDKOT	FARIDKOT	S-NPP	30.74110	74.50020	13:35:50	D	3.20
491	FARIDKOT	FARIDKOT	S-NPP	30.75530	74.85480	13:35:50	D	4.10
492	FARIDKOT	FARIDKOT	S-NPP	30.77140	74.66010	13:35:50	D	11.50

493	FARIDKOT	FARIDKOT	S-NPP	30.80610	74.68660	13:35:50	D	6.20
494	FARIDKOT	FARIDKOT	S-NPP	30.80670	74.69060	13:35:50	D	13.50
495	FARIDKOT	JAITON	AQUA	30.40600	75.01800	13:29:52	D	17.60
496	FARIDKOT	JAITON	AQUA	30.41800	74.90400	13:29:52	D	13.00
497	FARIDKOT	JAITON	AQUA	30.43900	74.83500	13:29:52	D	19.00
498	FARIDKOT	JAITON	AQUA	30.47200	74.95500	13:29:52	D	23.20
499	FARIDKOT	JAITON	S-NPP	30.38190	74.86250	13:35:50	D	7.40
500	FARIDKOT	JAITON	S-NPP	30.38600	75.03210	13:35:50	D	7.90
501	FARIDKOT	JAITON	S-NPP	30.38930	75.03150	13:35:50	D	17.70
502	FARIDKOT	JAITON	S-NPP	30.39200	75.02680	13:35:50	D	17.70
503	FARIDKOT	JAITON	S-NPP	30.39540	75.02620	13:35:50	D	14.60
504	FARIDKOT	JAITON	S-NPP	30.39600	75.03020	13:35:50	D	14.60
505	FARIDKOT	JAITON	S-NPP	30.39750	74.76460	13:35:50	D	14.20
506	FARIDKOT	JAITON	S-NPP	30.40050	75.03770	13:35:50	D	2.00
507	FARIDKOT	JAITON	S-NPP	30.40110	74.97090	13:35:50	D	2.50
508	FARIDKOT	JAITON	S-NPP	30.40480	74.94940	13:35:50	D	13.00
509	FARIDKOT	JAITON	S-NPP	30.40910	74.93200	13:35:50	D	35.40
510	FARIDKOT	JAITON	S-NPP	30.41050	74.96500	13:35:50	D	5.30
511	FARIDKOT	JAITON	S-NPP	30.41260	75.02700	13:35:50	D	4.40
512	FARIDKOT	JAITON	S-NPP	30.41560	74.81910	13:35:50	D	2.20
513	FARIDKOT	JAITON	S-NPP	30.41950	74.82250	13:35:50	D	10.00
514	FARIDKOT	JAITON	S-NPP	30.42120	74.90520	13:35:50	D	6.20
515	FARIDKOT	JAITON	S-NPP	30.43130	74.83260	13:35:50	D	3.30
516	FARIDKOT	JAITON	S-NPP	30.43150	74.78700	13:35:50	D	4.40
517	FARIDKOT	JAITON	S-NPP	30.43470	74.92750	13:35:50	D	22.50
518	FARIDKOT	JAITON	S-NPP	30.43970	75.00980	13:35:50	D	5.20
519	FARIDKOT	JAITON	S-NPP	30.44360	75.01320	13:35:50	D	5.20
520	FARIDKOT	JAITON	S-NPP	30.44420	75.01730	13:35:50	D	7.50
521	FARIDKOT	JAITON	S-NPP	30.44460	74.83010	13:35:50	D	6.40
522	FARIDKOT	JAITON	S-NPP	30.45250	75.00320	13:35:50	D	17.10
523	FARIDKOT	JAITON	S-NPP	30.45390	74.96540	13:35:50	D	2.40
524	FARIDKOT	JAITON	S-NPP	30.45400	74.82410	13:35:50	D	24.20
525	FARIDKOT	JAITON	S-NPP	30.45490	74.73690	13:35:50	D	25.30

526	FARIDKOT	JAITON	S-NPP	30.45920	74.78990	13:35:50	D	3.10
527	FARIDKOT	JAITON	S-NPP	30.45920	74.86040	13:35:50	D	2.60
528	FARIDKOT	JAITON	S-NPP	30.45930	75.02690	13:35:50	D	2.20
529	FARIDKOT	JAITON	S-NPP	30.45950	75.05190	13:35:50	D	6.30
530	FARIDKOT	JAITON	S-NPP	30.46090	75.01410	13:35:50	D	20.70
531	FARIDKOT	JAITON	S-NPP	30.46220	75.04720	13:35:50	D	6.30
532	FARIDKOT	JAITON	S-NPP	30.46450	74.96760	13:35:50	D	3.50
533	FARIDKOT	JAITON	S-NPP	30.46800	74.99190	13:35:50	D	5.10
534	FARIDKOT	JAITON	S-NPP	30.46880	74.80880	13:35:50	D	33.70
535	FARIDKOT	JAITON	S-NPP	30.46940	74.88340	13:35:50	D	3.50
536	FARIDKOT	JAITON	S-NPP	30.47140	74.84980	13:35:50	D	5.20
537	FARIDKOT	JAITON	S-NPP	30.47260	75.02440	13:35:50	D	14.50
538	FARIDKOT	JAITON	S-NPP	30.47270	74.81220	13:35:50	D	6.90
539	FARIDKOT	JAITON	S-NPP	30.47490	74.87400	13:35:50	D	3.20
540	FARIDKOT	JAITON	S-NPP	30.47820	74.87340	13:35:50	D	3.20
541	FARIDKOT	JAITON	S-NPP	30.48560	74.83040	13:35:50	D	4.30
542	FARIDKOT	JAITON	S-NPP	30.49230	74.89970	13:35:50	D	3.70
543	FARIDKOT	JAITON	S-NPP	30.49350	74.90780	13:35:50	D	4.90
544	FARIDKOT	JAITON	S-NPP	30.51310	74.92490	13:35:50	D	17.00
545	FARIDKOT	JAITON	S-NPP	30.53700	74.99530	13:35:50	D	3.80
546	FARIDKOT	KOT KAPURA	AQUA	30.51000	74.77900	13:29:52	D	16.70
547	FARIDKOT	KOT KAPURA	AQUA	30.51300	74.79500	13:29:52	D	20.20
548	FARIDKOT	KOT KAPURA	AQUA	30.53700	74.74000	13:29:52	D	10.90
549	FARIDKOT	KOT KAPURA	AQUA	30.54000	74.88400	13:29:52	D	7.70
550	FARIDKOT	KOT KAPURA	AQUA	30.54200	74.74800	13:29:52	D	8.40
551	FARIDKOT	KOT KAPURA	AQUA	30.55100	74.88200	13:29:52	D	14.90
552	FARIDKOT	KOT KAPURA	AQUA	30.56700	74.82300	13:29:52	D	19.50
553	FARIDKOT	KOT KAPURA	AQUA	30.59000	74.94500	13:29:52	D	84.40
554	FARIDKOT	KOT KAPURA	AQUA	30.59700	74.92700	13:29:52	D	13.30
555	FARIDKOT	KOT KAPURA	AQUA	30.60400	74.78100	13:29:52	D	16.10
556	FARIDKOT	KOT KAPURA	AQUA	30.61700	74.79400	13:29:52	D	14.10
557	FARIDKOT	KOT KAPURA	AQUA	30.62400	74.88900	13:29:52	D	19.60
558	FARIDKOT	KOT KAPURA	AQUA	30.62600	74.90400	13:29:52	D	18.80

559	FARIDKOT	KOT KAPURA	AQUA	30.63200	74.93400	13:29:52	D	15.10
560	FARIDKOT	KOT KAPURA	AQUA	30.65900	74.95900	13:29:52	D	25.80
561	FARIDKOT	KOT KAPURA	S-NPP	30.48540	74.80550	13:35:50	D	5.10
562	FARIDKOT	KOT KAPURA	S-NPP	30.48600	74.80960	13:35:50	D	12.70
563	FARIDKOT	KOT KAPURA	S-NPP	30.48880	74.80490	13:35:50	D	5.10
564	FARIDKOT	KOT KAPURA	S-NPP	30.48930	74.80890	13:35:50	D	12.70
565	FARIDKOT	KOT KAPURA	S-NPP	30.49860	74.84870	13:35:50	D	3.10
566	FARIDKOT	KOT KAPURA	S-NPP	30.50020	74.72900	13:35:50	D	4.10
567	FARIDKOT	KOT KAPURA	S-NPP	30.50600	74.80570	13:35:50	D	6.30
568	FARIDKOT	KOT KAPURA	S-NPP	30.51000	74.77270	13:35:50	D	4.10
569	FARIDKOT	KOT KAPURA	S-NPP	30.51240	74.78880	13:35:50	D	13.90
570	FARIDKOT	KOT KAPURA	S-NPP	30.51250	74.81370	13:35:50	D	6.60
571	FARIDKOT	KOT KAPURA	S-NPP	30.51290	74.79280	13:35:50	D	13.90
572	FARIDKOT	KOT KAPURA	S-NPP	30.51630	74.72170	13:35:50	D	7.50
573	FARIDKOT	KOT KAPURA	S-NPP	30.51630	74.79220	13:35:50	D	57.00
574	FARIDKOT	KOT KAPURA	S-NPP	30.51800	74.80430	13:35:50	D	8.30
575	FARIDKOT	KOT KAPURA	S-NPP	30.53370	74.74730	13:35:50	D	22.80
576	FARIDKOT	KOT KAPURA	S-NPP	30.54030	74.74600	13:35:50	D	10.20
577	FARIDKOT	KOT KAPURA	S-NPP	30.54290	74.78700	13:35:50	D	2.30
578	FARIDKOT	KOT KAPURA	S-NPP	30.54560	74.85300	13:35:50	D	5.10
579	FARIDKOT	KOT KAPURA	S-NPP	30.54690	74.88600	13:35:50	D	38.80
580	FARIDKOT	KOT KAPURA	S-NPP	30.55340	74.93060	13:35:50	D	3.60
581	FARIDKOT	KOT KAPURA	S-NPP	30.55460	74.86790	13:35:50	D	5.80
582	FARIDKOT	KOT KAPURA	S-NPP	30.56260	74.89960	13:35:50	D	5.10
583	FARIDKOT	KOT KAPURA	S-NPP	30.56720	74.72000	13:35:50	D	2.70
584	FARIDKOT	KOT KAPURA	S-NPP	30.58360	74.69200	13:35:50	D	5.80
585	FARIDKOT	KOT KAPURA	S-NPP	30.58860	74.74910	13:35:50	D	22.50
586	FARIDKOT	KOT KAPURA	S-NPP	30.59070	74.74040	13:35:50	D	5.40
587	FARIDKOT	KOT KAPURA	S-NPP	30.59190	74.74840	13:35:50	D	3.60
588	FARIDKOT	KOT KAPURA	S-NPP	30.59290	74.94380	13:35:50	D	17.10
589	FARIDKOT	KOT KAPURA	S-NPP	30.59350	74.94790	13:35:50	D	20.00
590	FARIDKOT	KOT KAPURA	S-NPP	30.59410	74.95190	13:35:50	D	20.00
591	FARIDKOT	KOT KAPURA	S-NPP	30.59530	74.88920	13:35:50	D	6.30

592	FARIDKOT	KOT KAPURA	S-NPP	30.59590	74.89320	13:35:50	D	6.30
593	FARIDKOT	KOT KAPURA	S-NPP	30.59620	74.73100	13:35:50	D	4.40
594	FARIDKOT	KOT KAPURA	S-NPP	30.59690	74.94720	13:35:50	D	20.00
595	FARIDKOT	KOT KAPURA	S-NPP	30.59730	74.92630	13:35:50	D	3.40
596	FARIDKOT	KOT KAPURA	S-NPP	30.60330	74.77940	13:35:50	D	29.10
597	FARIDKOT	KOT KAPURA	S-NPP	30.60400	74.73780	13:35:50	D	6.40
598	FARIDKOT	KOT KAPURA	S-NPP	30.60660	74.77880	13:35:50	D	29.10
599	FARIDKOT	KOT KAPURA	S-NPP	30.61500	74.78960	13:35:50	D	1.70
600	FARIDKOT	KOT KAPURA	S-NPP	30.61560	74.79370	13:35:50	D	2.70
601	FARIDKOT	KOT KAPURA	S-NPP	30.61740	74.78960	13:35:50	D	2.60
602	FARIDKOT	KOT KAPURA	S-NPP	30.61920	74.80170	13:35:50	D	3.20
603	FARIDKOT	KOT KAPURA	S-NPP	30.62060	74.85090	13:35:50	D	3.90
604	FARIDKOT	KOT KAPURA	S-NPP	30.62110	74.85500	13:35:50	D	3.90
605	FARIDKOT	KOT KAPURA	S-NPP	30.62370	74.89620	13:35:50	D	2.40
606	FARIDKOT	KOT KAPURA	S-NPP	30.62390	74.92110	13:35:50	D	7.60
607	FARIDKOT	KOT KAPURA	S-NPP	30.62880	74.90770	13:35:50	D	4.60
608	FARIDKOT	KOT KAPURA	S-NPP	30.63690	74.93950	13:35:50	D	10.40
609	FARIDKOT	KOT KAPURA	S-NPP	30.63770	74.90650	13:35:50	D	3.20
610	FARIDKOT	KOT KAPURA	S-NPP	30.63810	74.88550	13:35:50	D	4.80
611	FARIDKOT	KOT KAPURA	S-NPP	30.63900	74.93960	13:35:50	D	6.00
612	FARIDKOT	KOT KAPURA	S-NPP	30.64080	74.95180	13:35:50	D	5.40
613	FARIDKOT	KOT KAPURA	S-NPP	30.65290	74.94110	13:35:50	D	20.90
614	FARIDKOT	KOT KAPURA	S-NPP	30.65510	74.93230	13:35:50	D	1.40
615	FARIDKOT	KOT KAPURA	S-NPP	30.66690	74.87160	13:35:50	D	1.70
616	FARIDKOT	KOT KAPURA	S-NPP	30.66860	74.95480	13:35:50	D	11.10
617	FARIDKOT	KOT KAPURA	S-NPP	30.67470	74.87840	13:35:50	D	4.40
618	FARIDKOT	KOT KAPURA	S-NPP	30.67750	74.87370	13:35:50	D	5.60
619	FARIDKOT	KOT KAPURA	S-NPP	30.67810	74.87780	13:35:50	D	5.60
620	FATEHGARH SAHIB	BASSI PATHANAN	S-NPP	30.65340	76.43760	13:35:50	D	1.70
621	FATEHGARH SAHIB	BASSI PATHANAN	S-NPP	30.65690	76.43700	13:35:50	D	5.80
622	FATEHGARH SAHIB	BASSI PATHANAN	S-NPP	30.68850	76.35490	13:35:50	D	5.50
623	FATEHGARH SAHIB	BASSI PATHANAN	S-NPP	30.68900	76.35930	13:35:50	D	24.30
624	FATEHGARH SAHIB	BASSI PATHANAN	S-NPP	30.69920	76.48830	13:35:50	D	2.80

625	FATEHGARH SAHIB	BASSI PATHANAN	S-NPP	30.71390	76.38630	13:35:50	D	4.50
626	FATEHGARH SAHIB	KHAMANON	AQUA	30.75700	76.34700	13:29:52	D	9.70
627	FATEHGARH SAHIB	KHAMANON	AQUA	30.77900	76.35500	13:29:52	D	10.60
628	FATEHGARH SAHIB	KHAMANON	S-NPP	30.76330	76.34770	13:35:50	D	4.30
629	FATEHGARH SAHIB	KHAMANON	S-NPP	30.77880	76.35840	13:35:50	D	1.90
630	FATEHGARH SAHIB	KHAMANON	S-NPP	30.81460	76.36110	13:35:50	D	2.80
631	FATEHGARH SAHIB	KHAMANON	S-NPP	30.86590	76.30810	13:35:50	D	3.10
632	FATEHGARH SAHIB	SIRHIND	AQUA	30.48000	76.35100	13:29:52	D	15.00
633	FATEHGARH SAHIB	SIRHIND	AQUA	30.49000	76.34800	13:29:52	D	17.50
634	FATEHGARH SAHIB	SIRHIND	S-NPP	30.48720	76.35720	13:35:50	D	13.80
635	FATEHGARH SAHIB	SIRHIND	S-NPP	30.49010	76.35220	13:35:50	D	34.80
636	FATEHGARH SAHIB	SIRHIND	S-NPP	30.49070	76.35660	13:35:50	D	13.80
637	FATEHGARH SAHIB	SIRHIND	S-NPP	30.51040	76.39780	13:35:50	D	4.40
638	FATEHGARH SAHIB	SIRHIND	S-NPP	30.51430	76.37470	13:35:50	D	7.30
639	FATEHGARH SAHIB	SIRHIND	S-NPP	30.51590	76.37550	13:35:50	D	12.80
640	FATEHGARH SAHIB	SIRHIND	S-NPP	30.58900	76.34010	13:35:50	D	7.80
641	FAZILKA	ABOHAR	S-NPP	30.05110	74.20740	13:35:50	D	1.70
642	FAZILKA	ABOHAR	S-NPP	30.08210	74.25440	13:35:50	D	2.20
643	FAZILKA	ABOHAR	S-NPP	30.09820	74.36160	13:35:50	D	10.80
644	FAZILKA	ABOHAR	S-NPP	30.12260	74.25480	13:35:50	D	3.70
645	FAZILKA	ABOHAR	S-NPP	30.12380	74.26280	13:35:50	D	7.60
646	FAZILKA	ABOHAR	S-NPP	30.12590	74.25420	13:35:50	D	10.90
647	FAZILKA	ABOHAR	S-NPP	30.14200	74.36150	13:35:50	D	5.20
648	FAZILKA	ABOHAR	S-NPP	30.14760	74.17210	13:35:50	D	7.00
649	FAZILKA	ABOHAR	S-NPP	30.14800	74.35620	13:35:50	D	4.00
650	FAZILKA	ABOHAR	S-NPP	30.14860	74.36020	13:35:50	D	4.00
651	FAZILKA	ABOHAR	S-NPP	30.15110	74.33100	13:35:50	D	4.30
652	FAZILKA	ABOHAR	S-NPP	30.17850	74.26420	13:35:50	D	6.00
653	FAZILKA	ABOHAR	S-NPP	30.18050	74.30060	13:35:50	D	2.50
654	FAZILKA	ABOHAR	S-NPP	30.18090	74.23500	13:35:50	D	1.40
655	FAZILKA	ABOHAR	S-NPP	30.18420	74.23440	13:35:50	D	5.90
656	FAZILKA	ABOHAR	S-NPP	30.18740	74.32380	13:35:50	D	8.40
657	FAZILKA	ABOHAR	S-NPP	30.19040	74.34370	13:35:50	D	3.30



658	FAZILKA	ABOHAR	S-NPP	30.19680	74.22780	13:35:50	D	21.00
659	FAZILKA	ABOHAR	S-NPP	30.19740	74.23170	13:35:50	D	10.00
660	FAZILKA	ABOHAR	S-NPP	30.19890	74.26420	13:35:50	D	7.70
661	FAZILKA	ABOHAR	S-NPP	30.20430	74.20990	13:35:50	D	2.00
662	FAZILKA	ABOHAR	S-NPP	30.24710	74.25080	13:35:50	D	12.20
663	FAZILKA	ARNIWALA SHEIKH SUBANPUR	AQUA	30.33000	74.30700	13:29:52	D	17.20
664	FAZILKA	ARNIWALA SHEIKH SUBANPUR	AQUA	30.34100	74.30400	13:29:52	D	12.70
665	FAZILKA	ARNIWALA SHEIKH SUBANPUR	AQUA	30.41900	74.16600	13:29:52	D	18.80
666	FAZILKA	ARNIWALA SHEIKH SUBANPUR	AQUA	30.42000	74.17200	13:29:52	D	16.70
667	FAZILKA	ARNIWALA SHEIKH SUBANPUR	S-NPP	30.29180	74.25420	13:35:50	D	3.40
668	FAZILKA	ARNIWALA SHEIKH SUBANPUR	S-NPP	30.30540	74.18590	13:35:50	D	6.30
669	FAZILKA	ARNIWALA SHEIKH SUBANPUR	S-NPP	30.30930	74.18920	13:35:50	D	6.30
670	FAZILKA	ARNIWALA SHEIKH SUBANPUR	S-NPP	30.31710	74.17570	13:35:50	D	3.00
671	FAZILKA	ARNIWALA SHEIKH SUBANPUR	S-NPP	30.32790	74.31260	13:35:50	D	8.90
672	FAZILKA	ARNIWALA SHEIKH SUBANPUR	S-NPP	30.33080	74.31240	13:35:50	D	3.90
673	FAZILKA	ARNIWALA SHEIKH SUBANPUR	S-NPP	30.33410	74.31170	13:35:50	D	3.90
674	FAZILKA	ARNIWALA SHEIKH SUBANPUR	S-NPP	30.34070	74.31040	13:35:50	D	7.20
675	FAZILKA	ARNIWALA SHEIKH SUBANPUR	S-NPP	30.34830	74.11200	13:35:50	D	12.30
676	FAZILKA	ARNIWALA SHEIKH SUBANPUR	S-NPP	30.34980	74.09940	13:35:50	D	4.50
677	FAZILKA	ARNIWALA SHEIKH SUBANPUR	S-NPP	30.36030	74.14650	13:35:50	D	2.20
678	FAZILKA	ARNIWALA SHEIKH SUBANPUR	S-NPP	30.41280	74.29190	13:35:50	D	2.30
679	FAZILKA	ARNIWALA SHEIKH SUBANPUR	S-NPP	30.41820	74.15210	13:35:50	D	2.90
680	FAZILKA	ARNIWALA SHEIKH SUBANPUR	S-NPP	30.42780	74.17070	13:35:50	D	5.30
681	FAZILKA	FAZILKA	AQUA	30.40100	73.95300	13:29:52	D	31.00
682	FAZILKA	FAZILKA	AQUA	30.41200	74.06600	13:29:52	D	16.10
683	FAZILKA	FAZILKA	S-NPP	30.34710	74.05900	13:35:50	D	3.40
684	FAZILKA	FAZILKA	S-NPP	30.34780	73.95220	13:35:50	D	2.10
685	FAZILKA	FAZILKA	S-NPP	30.34820	73.97670	13:35:50	D	5.50
686	FAZILKA	FAZILKA	S-NPP	30.34880	73.98070	13:35:50	D	5.90
687	FAZILKA	FAZILKA	S-NPP	30.35110	73.90640	13:35:50	D	24.30
688	FAZILKA	FAZILKA	S-NPP	30.35280	74.07420	13:35:50	D	3.20
689	FAZILKA	FAZILKA	S-NPP	30.35580	74.04900	13:35:50	D	10.30
690	FAZILKA	FAZILKA	S-NPP	30.35640	74.05300	13:35:50	D	4.90

691	FAZILKA	FAZILKA	S-NPP	30.36160	73.90840	13:35:50	D	2.10
692	FAZILKA	FAZILKA	S-NPP	30.36550	73.91170	13:35:50	D	5.30
693	FAZILKA	FAZILKA	S-NPP	30.36570	74.09210	13:35:50	D	4.80
694	FAZILKA	FAZILKA	S-NPP	30.36630	74.09610	13:35:50	D	4.80
695	FAZILKA	FAZILKA	S-NPP	30.36940	73.91500	13:35:50	D	5.30
696	FAZILKA	FAZILKA	S-NPP	30.37770	74.12660	13:35:50	D	2.70
697	FAZILKA	FAZILKA	S-NPP	30.37820	73.95020	13:35:50	D	6.50
698	FAZILKA	FAZILKA	S-NPP	30.38300	73.98200	13:35:50	D	2.40
699	FAZILKA	FAZILKA	S-NPP	30.38930	73.96100	13:35:50	D	8.30
700	FAZILKA	FAZILKA	S-NPP	30.39720	74.09810	13:35:50	D	6.40
701	FAZILKA	FAZILKA	S-NPP	30.39980	73.96300	13:35:50	D	31.00
702	FAZILKA	FAZILKA	S-NPP	30.40110	74.06120	13:35:50	D	3.10
703	FAZILKA	FAZILKA	S-NPP	30.40580	74.00280	13:35:50	D	3.90
704	FAZILKA	FAZILKA	S-NPP	30.41210	73.97690	13:35:50	D	8.70
705	FAZILKA	FAZILKA	S-NPP	30.41550	74.06650	13:35:50	D	21.10
706	FAZILKA	FAZILKA	S-NPP	30.41730	74.07840	13:35:50	D	3.40
707	FAZILKA	FAZILKA	S-NPP	30.41880	74.06580	13:35:50	D	21.10
708	FAZILKA	FAZILKA	S-NPP	30.41940	74.06980	13:35:50	D	21.10
709	FAZILKA	FAZILKA	S-NPP	30.42510	74.13020	13:35:50	D	26.20
710	FAZILKA	FAZILKA	S-NPP	30.42540	74.10960	13:35:50	D	15.00
711	FAZILKA	FAZILKA	S-NPP	30.42870	74.10890	13:35:50	D	52.70
712	FAZILKA	FAZILKA	S-NPP	30.43230	74.08770	13:35:50	D	3.40
713	FAZILKA	FAZILKA	S-NPP	30.43290	74.09170	13:35:50	D	3.40
714	FAZILKA	FAZILKA	S-NPP	30.44010	74.04920	13:35:50	D	3.20
715	FAZILKA	FAZILKA	S-NPP	30.44370	74.07310	13:35:50	D	12.30
716	FAZILKA	FAZILKA	S-NPP	30.44910	74.06380	13:35:50	D	6.20
717	FAZILKA	FAZILKA	S-NPP	30.45090	74.07570	13:35:50	D	4.90
718	FAZILKA	FAZILKA	S-NPP	30.46350	74.02390	13:35:50	D	7.10
719	FAZILKA	FAZILKA	S-NPP	30.46440	74.00730	13:35:50	D	10.00
720	FAZILKA	FAZILKA	S-NPP	30.47400	74.02590	13:35:50	D	2.00
721	FAZILKA	FAZILKA	S-NPP	30.47520	74.03390	13:35:50	D	1.90
722	FAZILKA	FAZILKA	S-NPP	30.48030	74.00000	13:35:50	D	5.60
723	FAZILKA	FAZILKA	S-NPP	30.48060	73.97940	13:35:50	D	4.30

724	FAZILKA	FAZILKA	S-NPP	30.48340	74.06510	13:35:50	D	8.80
725	FAZILKA	FAZILKA	S-NPP	30.49120	74.07170	13:35:50	D	3.30
726	FAZILKA	FAZILKA	S-NPP	30.49260	74.05910	13:35:50	D	2.20
727	FAZILKA	FAZILKA	S-NPP	30.51090	74.00240	13:35:50	D	14.30
728	FAZILKA	JALALABAD	AQUA	30.43300	74.24000	13:29:52	D	20.80
729	FAZILKA	JALALABAD	AQUA	30.50200	74.35500	13:29:52	D	15.30
730	FAZILKA	JALALABAD	AQUA	30.50500	74.37200	13:29:52	D	72.60
731	FAZILKA	JALALABAD	AQUA	30.59100	74.15200	13:29:52	D	11.00
732	FAZILKA	JALALABAD	S-NPP	30.44760	74.21190	13:35:50	D	3.00
733	FAZILKA	JALALABAD	S-NPP	30.45390	74.27640	13:35:50	D	3.00
734	FAZILKA	JALALABAD	S-NPP	30.46500	74.23720	13:35:50	D	2.20
735	FAZILKA	JALALABAD	S-NPP	30.48820	74.14210	13:35:50	D	5.00
736	FAZILKA	JALALABAD	S-NPP	30.48850	74.25710	13:35:50	D	2.90
737	FAZILKA	JALALABAD	S-NPP	30.48910	74.26110	13:35:50	D	2.90
738	FAZILKA	JALALABAD	S-NPP	30.50230	74.07770	13:35:50	D	3.90
739	FAZILKA	JALALABAD	S-NPP	30.50230	74.25850	13:35:50	D	2.80
740	FAZILKA	JALALABAD	S-NPP	30.50260	74.10230	13:35:50	D	9.10
741	FAZILKA	JALALABAD	S-NPP	30.50680	74.31110	13:35:50	D	5.20
742	FAZILKA	JALALABAD	S-NPP	30.50970	74.37630	13:35:50	D	9.00
743	FAZILKA	JALALABAD	S-NPP	30.51000	74.35570	13:35:50	D	4.90
744	FAZILKA	JALALABAD	S-NPP	30.51640	74.08340	13:35:50	D	11.10
745	FAZILKA	JALALABAD	S-NPP	30.51700	74.15280	13:35:50	D	4.30
746	FAZILKA	JALALABAD	S-NPP	30.51850	74.27580	13:35:50	D	5.70
747	FAZILKA	JALALABAD	S-NPP	30.51910	74.27980	13:35:50	D	5.70
748	FAZILKA	JALALABAD	S-NPP	30.51970	74.08270	13:35:50	D	27.20
749	FAZILKA	JALALABAD	S-NPP	30.52240	74.27910	13:35:50	D	3.40
750	FAZILKA	JALALABAD	S-NPP	30.52750	74.13460	13:35:50	D	6.00
751	FAZILKA	JALALABAD	S-NPP	30.52750	74.33570	13:35:50	D	6.00
752	FAZILKA	JALALABAD	S-NPP	30.53020	74.28580	13:35:50	D	10.90
753	FAZILKA	JALALABAD	S-NPP	30.53080	74.13390	13:35:50	D	6.00
754	FAZILKA	JALALABAD	S-NPP	30.53080	74.33510	13:35:50	D	3.10
755	FAZILKA	JALALABAD	S-NPP	30.53290	74.17050	13:35:50	D	4.90
756	FAZILKA	JALALABAD	S-NPP	30.54180	74.27560	13:35:50	D	10.30

757	FAZILKA	JALALABAD	S-NPP	30.54550	74.20910	13:35:50	D	1.60
758	FAZILKA	JALALABAD	S-NPP	30.54730	74.33180	13:35:50	D	5.20
759	FAZILKA	JALALABAD	S-NPP	30.54790	74.13460	13:35:50	D	10.60
760	FAZILKA	JALALABAD	S-NPP	30.54960	74.32760	13:35:50	D	5.50
761	FAZILKA	JALALABAD	S-NPP	30.55000	74.17120	13:35:50	D	17.30
762	FAZILKA	JALALABAD	S-NPP	30.55030	74.15060	13:35:50	D	2.60
763	FAZILKA	JALALABAD	S-NPP	30.55090	74.15450	13:35:50	D	6.30
764	FAZILKA	JALALABAD	S-NPP	30.55330	74.12530	13:35:50	D	42.70
765	FAZILKA	JALALABAD	S-NPP	30.55330	74.17050	13:35:50	D	8.00
766	FAZILKA	JALALABAD	S-NPP	30.55510	74.09200	13:35:50	D	9.70
767	FAZILKA	JALALABAD	S-NPP	30.55540	74.11660	13:35:50	D	2.30
768	FAZILKA	JALALABAD	S-NPP	30.55780	74.08740	13:35:50	D	9.70
769	FAZILKA	JALALABAD	S-NPP	30.56800	74.29100	13:35:50	D	21.20
770	FAZILKA	JALALABAD	S-NPP	30.57430	74.26500	13:35:50	D	2.10
771	FAZILKA	JALALABAD	S-NPP	30.57520	74.29370	13:35:50	D	4.60
772	FAZILKA	JALALABAD	S-NPP	30.58520	74.11060	13:35:50	D	2.10
773	FAZILKA	JALALABAD	S-NPP	30.59840	74.15320	13:35:50	D	2.40
774	FAZILKA	JALALABAD	S-NPP	30.60890	74.20050	13:35:50	D	8.60
775	FAZILKA	JALALABAD	S-NPP	30.61070	74.16720	13:35:50	D	2.80
776	FAZILKA	JALALABAD	S-NPP	30.61100	74.19180	13:35:50	D	4.10
777	FAZILKA	JALALABAD	S-NPP	30.61340	74.16260	13:35:50	D	4.70
778	FAZILKA	JALALABAD	S-NPP	30.61400	74.16650	13:35:50	D	2.80
779	FAZILKA	JALALABAD	S-NPP	30.62330	74.20580	13:35:50	D	2.30
780	FAZILKA	JALALABAD	S-NPP	30.63480	74.19120	13:35:50	D	2.90
781	FAZILKA	JALALABAD	S-NPP	30.64360	74.21020	13:35:50	D	2.20
782	FAZILKA	KHUIAN SARWAR	AQUA	30.22500	74.06500	13:29:52	D	44.20
783	FAZILKA	KHUIAN SARWAR	AQUA	30.22700	74.07200	13:29:52	D	40.90
784	FAZILKA	KHUIAN SARWAR	AQUA	30.25200	74.02200	13:29:52	D	11.30
785	FAZILKA	KHUIAN SARWAR	AQUA	30.28600	74.01300	13:29:52	D	40.30
786	FAZILKA	KHUIAN SARWAR	AQUA	30.28900	74.03000	13:29:52	D	17.50
787	FAZILKA	KHUIAN SARWAR	AQUA	30.32000	74.13100	13:29:52	D	15.00
788	FAZILKA	KHUIAN SARWAR	S-NPP	30.20070	74.18600	13:35:50	D	2.80
789	FAZILKA	KHUIAN SARWAR	S-NPP	30.20080	74.03480	13:35:50	D	5.60

790	FAZILKA	KHUIAN SARWAR	S-NPP	30.24970	74.02090	13:35:50	D	6.00
791	FAZILKA	KHUIAN SARWAR	S-NPP	30.25030	74.02480	13:35:50	D	6.80
792	FAZILKA	KHUIAN SARWAR	S-NPP	30.25930	74.03940	13:35:50	D	2.50
793	FAZILKA	KHUIAN SARWAR	S-NPP	30.29150	74.02920	13:35:50	D	6.80
794	FAZILKA	KHUIAN SARWAR	S-NPP	30.29360	74.02060	13:35:50	D	17.20
795	FAZILKA	KHUIAN SARWAR	S-NPP	30.29690	74.06500	13:35:50	D	16.50
796	FAZILKA	KHUIAN SARWAR	S-NPP	30.32390	74.01850	13:35:50	D	4.20
797	FAZILKA	KHUIAN SARWAR	S-NPP	30.32880	74.09540	13:35:50	D	8.70
798	FIROZPUR	FIROZPUR	AQUA	30.98100	74.62900	13:29:52	D	18.30
799	FIROZPUR	FIROZPUR	AQUA	30.98300	74.62300	13:29:52	D	19.80
800	FIROZPUR	FIROZPUR	AQUA	31.03400	74.65900	13:29:52	D	17.60
801	FIROZPUR	FIROZPUR	S-NPP	30.82090	74.58440	13:35:50	D	5.80
802	FIROZPUR	FIROZPUR	S-NPP	30.82370	74.57970	13:35:50	D	5.50
803	FIROZPUR	FIROZPUR	S-NPP	30.82430	74.58370	13:35:50	D	5.50
804	FIROZPUR	FIROZPUR	S-NPP	30.86140	74.58060	13:35:50	D	4.40
805	FIROZPUR	FIROZPUR	S-NPP	30.98650	74.62760	13:35:50	D	7.70
806	FIROZPUR	FIROZPUR	S-NPP	30.99240	74.66820	13:35:50	D	4.00
807	FIROZPUR	FIROZPUR	S-NPP	31.00410	74.67840	13:35:50	D	3.40
808	FIROZPUR	FIROZPUR	S-NPP	31.03730	74.71780	13:35:50	D	12.70
809	FIROZPUR	FIROZPUR	S-NPP	31.03960	74.71790	13:35:50	D	12.70
810	FIROZPUR	FIROZPUR	S-NPP	31.04500	74.56660	13:35:50	D	3.10
811	FIROZPUR	FIROZPUR	S-NPP	31.11150	74.81280	13:35:50	D	13.60
812	FIROZPUR	GHALL KHURD	AQUA	30.83600	74.83400	13:29:52	D	16.20
813	FIROZPUR	GHALL KHURD	AQUA	30.94800	74.75100	13:29:52	D	12.40
814	FIROZPUR	GHALL KHURD	TERRA	30.94900	74.79600	11:46:56	D	72.30
815	FIROZPUR	GHALL KHURD	S-NPP	30.75540	74.87980	13:35:50	D	15.50
816	FIROZPUR	GHALL KHURD	S-NPP	30.80420	74.86200	13:35:50	D	4.40
817	FIROZPUR	GHALL KHURD	S-NPP	30.80480	74.86610	13:35:50	D	5.20
818	FIROZPUR	GHALL KHURD	S-NPP	30.82250	74.84600	13:35:50	D	1.50
819	FIROZPUR	GHALL KHURD	S-NPP	30.84070	74.83880	13:35:50	D	8.40
820	FIROZPUR	GHALL KHURD	S-NPP	30.84780	74.74550	13:35:50	D	2.80
821	FIROZPUR	GHALL KHURD	S-NPP	30.87100	74.67020	13:35:50	D	3.30
822	FIROZPUR	GHALL KHURD	S-NPP	30.90180	74.83520	13:35:50	D	6.70

823	FIROZPUR	GHALL KHURD	S-NPP	30.94980	74.68070	13:35:50	D	3.90
824	FIROZPUR	GHALL KHURD	S-NPP	30.95170	74.71780	13:35:50	D	3.40
825	FIROZPUR	GURUHAR SAHAI	AQUA	30.64100	74.29700	13:29:52	D	49.60
826	FIROZPUR	GURUHAR SAHAI	AQUA	30.64400	74.30700	13:29:52	D	81.20
827	FIROZPUR	GURUHAR SAHAI	AQUA	30.64400	74.31300	13:29:52	D	45.00
828	FIROZPUR	GURUHAR SAHAI	AQUA	30.65000	74.34000	13:29:52	D	18.80
829	FIROZPUR	GURUHAR SAHAI	AQUA	30.65000	74.34600	13:29:52	D	27.60
830	FIROZPUR	GURUHAR SAHAI	AQUA	30.65100	74.41500	13:29:52	D	8.80
831	FIROZPUR	GURUHAR SAHAI	AQUA	30.68800	74.41600	13:29:52	D	41.80
832	FIROZPUR	GURUHAR SAHAI	AQUA	30.72300	74.23400	13:29:52	D	38.00
833	FIROZPUR	GURUHAR SAHAI	TERRA	30.72300	74.41500	11:46:56	D	26.10
834	FIROZPUR	GURUHAR SAHAI	S-NPP	30.55320	74.35160	13:35:50	D	4.10
835	FIROZPUR	GURUHAR SAHAI	S-NPP	30.57840	74.33830	13:35:50	D	28.10
836	FIROZPUR	GURUHAR SAHAI	S-NPP	30.58420	74.30830	13:35:50	D	4.60
837	FIROZPUR	GURUHAR SAHAI	S-NPP	30.58810	74.31170	13:35:50	D	3.90
838	FIROZPUR	GURUHAR SAHAI	S-NPP	30.59080	74.30700	13:35:50	D	3.10
839	FIROZPUR	GURUHAR SAHAI	S-NPP	30.59760	74.37560	13:35:50	D	2.00
840	FIROZPUR	GURUHAR SAHAI	S-NPP	30.60250	74.36240	13:35:50	D	7.70
841	FIROZPUR	GURUHAR SAHAI	S-NPP	30.60580	74.36170	13:35:50	D	7.70
842	FIROZPUR	GURUHAR SAHAI	S-NPP	30.61060	74.30310	13:35:50	D	3.70
843	FIROZPUR	GURUHAR SAHAI	S-NPP	30.61120	74.30710	13:35:50	D	2.90
844	FIROZPUR	GURUHAR SAHAI	S-NPP	30.61280	74.29440	13:35:50	D	5.70
845	FIROZPUR	GURUHAR SAHAI	S-NPP	30.61360	74.36830	13:35:50	D	2.50
846	FIROZPUR	GURUHAR SAHAI	S-NPP	30.61660	74.34310	13:35:50	D	4.60
847	FIROZPUR	GURUHAR SAHAI	S-NPP	30.61720	74.34710	13:35:50	D	7.50
848	FIROZPUR	GURUHAR SAHAI	S-NPP	30.61870	74.37970	13:35:50	D	10.50
849	FIROZPUR	GURUHAR SAHAI	S-NPP	30.62960	74.27040	13:35:50	D	9.40
850	FIROZPUR	GURUHAR SAHAI	S-NPP	30.63830	74.35110	13:35:50	D	7.80
851	FIROZPUR	GURUHAR SAHAI	S-NPP	30.63910	74.37980	13:35:50	D	4.50
852	FIROZPUR	GURUHAR SAHAI	S-NPP	30.64130	74.32580	13:35:50	D	2.80
853	FIROZPUR	GURUHAR SAHAI	S-NPP	30.64210	74.39980	13:35:50	D	1.90
854	FIROZPUR	GURUHAR SAHAI	S-NPP	30.64220	74.30910	13:35:50	D	24.40
855	FIROZPUR	GURUHAR SAHAI	S-NPP	30.64240	74.37910	13:35:50	D	4.50

856	FIROZPUR	GURUHAR SAHAI	S-NPP	30.64460	74.32510	13:35:50	D	6.60
857	FIROZPUR	GURUHAR SAHAI	S-NPP	30.64550	74.30850	13:35:50	D	24.40
858	FIROZPUR	GURUHAR SAHAI	S-NPP	30.64650	74.23020	13:35:50	D	3.80
859	FIROZPUR	GURUHAR SAHAI	S-NPP	30.64740	74.21350	13:35:50	D	6.20
860	FIROZPUR	GURUHAR SAHAI	S-NPP	30.65040	74.23350	13:35:50	D	2.00
861	FIROZPUR	GURUHAR SAHAI	S-NPP	30.65200	74.39780	13:35:50	D	3.00
862	FIROZPUR	GURUHAR SAHAI	S-NPP	30.65210	74.35250	13:35:50	D	3.50
863	FIROZPUR	GURUHAR SAHAI	S-NPP	30.65890	74.42120	13:35:50	D	53.20
864	FIROZPUR	GURUHAR SAHAI	S-NPP	30.65920	74.40050	13:35:50	D	7.80
865	FIROZPUR	GURUHAR SAHAI	S-NPP	30.66120	74.26020	13:35:50	D	2.30
866	FIROZPUR	GURUHAR SAHAI	S-NPP	30.66220	74.42050	13:35:50	D	53.20
867	FIROZPUR	GURUHAR SAHAI	S-NPP	30.67120	74.41900	13:35:50	D	3.00
868	FIROZPUR	GURUHAR SAHAI	S-NPP	30.67290	74.27020	13:35:50	D	4.30
869	FIROZPUR	GURUHAR SAHAI	S-NPP	30.67310	74.34030	13:35:50	D	4.30
870	FIROZPUR	GURUHAR SAHAI	S-NPP	30.67650	74.33960	13:35:50	D	4.30
871	FIROZPUR	GURUHAR SAHAI	S-NPP	30.67780	74.25690	13:35:50	D	2.60
872	FIROZPUR	GURUHAR SAHAI	S-NPP	30.68050	74.41300	13:35:50	D	3.50
873	FIROZPUR	GURUHAR SAHAI	S-NPP	30.68110	74.25620	13:35:50	D	15.00
874	FIROZPUR	GURUHAR SAHAI	S-NPP	30.68160	74.30560	13:35:50	D	4.00
875	FIROZPUR	GURUHAR SAHAI	S-NPP	30.68440	74.41640	13:35:50	D	4.10
876	FIROZPUR	GURUHAR SAHAI	S-NPP	30.68840	74.37430	13:35:50	D	9.20
877	FIROZPUR	GURUHAR SAHAI	S-NPP	30.69680	74.38500	13:35:50	D	5.80
878	FIROZPUR	GURUHAR SAHAI	S-NPP	30.69740	74.38900	13:35:50	D	5.40
879	FIROZPUR	GURUHAR SAHAI	S-NPP	30.70120	74.27690	13:35:50	D	7.00
880	FIROZPUR	GURUHAR SAHAI	S-NPP	30.71020	74.29160	13:35:50	D	3.50
881	FIROZPUR	GURUHAR SAHAI	S-NPP	30.71080	74.29560	13:35:50	D	5.10
882	FIROZPUR	GURUHAR SAHAI	S-NPP	30.71900	74.23630	13:35:50	D	49.40
883	FIROZPUR	GURUHAR SAHAI	S-NPP	30.72020	74.24430	13:35:50	D	25.50
884	FIROZPUR	GURUHAR SAHAI	S-NPP	30.72940	74.32910	13:35:50	D	3.20
885	FIROZPUR	GURUHAR SAHAI	S-NPP	30.73000	74.33310	13:35:50	D	4.80
886	FIROZPUR	GURUHAR SAHAI	S-NPP	30.77260	74.27960	13:35:50	D	7.30
887	FIROZPUR	MAKHU	AQUA	31.05100	74.98800	13:29:52	D	10.60
888	FIROZPUR	MAKHU	AQUA	31.06000	74.86100	13:29:52	D	19.40

889	FIROZPUR	MAKHU	AQUA	31.06300	74.87600	13:29:52	D	16.20
890	FIROZPUR	MAKHU	AQUA	31.06600	74.89100	13:29:52	D	7.40
891	FIROZPUR	MAKHU	AQUA	31.06900	74.90600	13:29:52	D	16.20
892	FIROZPUR	MAKHU	AQUA	31.07200	75.04500	13:29:52	D	14.40
893	FIROZPUR	MAKHU	AQUA	31.07500	75.05900	13:29:52	D	23.30
894	FIROZPUR	MAKHU	AQUA	31.07700	74.95100	13:29:52	D	24.70
895	FIROZPUR	MAKHU	S-NPP	31.04660	74.82910	13:35:50	D	14.10
896	FIROZPUR	MAKHU	S-NPP	31.05850	75.07940	13:35:50	D	2.10
897	FIROZPUR	MAKHU	S-NPP	31.05970	74.87270	13:35:50	D	2.30
898	FIROZPUR	MAKHU	S-NPP	31.06010	74.86050	13:35:50	D	5.50
899	FIROZPUR	MAKHU	S-NPP	31.06120	74.86870	13:35:50	D	16.50
900	FIROZPUR	MAKHU	S-NPP	31.06180	74.87280	13:35:50	D	16.50
901	FIROZPUR	MAKHU	S-NPP	31.06920	74.90080	13:35:50	D	4.10
902	FIROZPUR	MAKHU	S-NPP	31.07770	75.02080	13:35:50	D	7.20
903	FIROZPUR	MAKHU	S-NPP	31.07900	75.05440	13:35:50	D	35.30
904	FIROZPUR	MAKHU	S-NPP	31.08200	74.82270	13:35:50	D	4.80
905	FIROZPUR	MAKHU	S-NPP	31.08220	74.84780	13:35:50	D	9.70
906	FIROZPUR	MAKHU	S-NPP	31.08240	75.05370	13:35:50	D	5.30
907	FIROZPUR	MAKHU	S-NPP	31.08280	75.02040	13:35:50	D	8.90
908	FIROZPUR	MAKHU	S-NPP	31.09230	75.01440	13:35:50	D	5.00
909	FIROZPUR	MAKHU	S-NPP	31.09280	75.01850	13:35:50	D	5.00
910	FIROZPUR	MAKHU	S-NPP	31.09620	75.01790	13:35:50	D	22.70
911	FIROZPUR	MAKHU	S-NPP	31.09870	75.05970	13:35:50	D	3.10
912	FIROZPUR	MAKHU	S-NPP	31.09950	75.01720	13:35:50	D	22.70
913	FIROZPUR	MAKHU	S-NPP	31.10500	74.83920	13:35:50	D	2.60
914	FIROZPUR	MAKHU	S-NPP	31.10560	74.84330	13:35:50	D	2.50
915	FIROZPUR	MAKHU	S-NPP	31.11080	74.88010	13:35:50	D	2.30
916	FIROZPUR	MAKHU	S-NPP	31.11590	74.89170	13:35:50	D	4.70
917	FIROZPUR	MAKHU	S-NPP	31.11670	75.09010	13:35:50	D	1.60
918	FIROZPUR	MAKHU	S-NPP	31.12100	74.90340	13:35:50	D	4.20
919	FIROZPUR	MAKHU	S-NPP	31.12160	74.90750	13:35:50	D	8.90
920	FIROZPUR	MAKHU	S-NPP	31.12200	74.95800	13:35:50	D	5.60
921	FIROZPUR	MAKHU	S-NPP	31.12840	75.07510	13:35:50	D	3.20



922	FIROZPUR	MAKHU	S-NPP	31.13640	74.86680	13:35:50	D	3.20
923	FIROZPUR	MAKHU	S-NPP	31.13690	74.87090	13:35:50	D	4.10
924	FIROZPUR	MAMDOT	AQUA	30.82000	74.44500	13:29:52	D	24.10
925	FIROZPUR	MAMDOT	S-NPP	30.77320	74.39460	13:35:50	D	11.40
926	FIROZPUR	MAMDOT	S-NPP	30.78750	74.37980	13:35:50	D	3.70
927	FIROZPUR	MAMDOT	S-NPP	30.79740	74.37780	13:35:50	D	3.90
928	FIROZPUR	MAMDOT	S-NPP	30.80940	74.41270	13:35:50	D	4.50
929	FIROZPUR	MAMDOT	S-NPP	30.81800	74.44820	13:35:50	D	7.90
930	FIROZPUR	MAMDOT	S-NPP	30.81950	74.43550	13:35:50	D	6.10
931	FIROZPUR	MAMDOT	S-NPP	30.84030	74.46030	13:35:50	D	6.80
932	FIROZPUR	MAMDOT	S-NPP	30.88500	74.37780	13:35:50	D	7.10
933	FIROZPUR	MAMDOT	S-NPP	30.96460	74.47810	13:35:50	D	2.40
934	FIROZPUR	ZIRA	TERRA	30.89300	75.01500	11:46:56	D	42.00
935	FIROZPUR	ZIRA	AQUA	30.98700	75.02500	13:29:52	D	36.30
936	FIROZPUR	ZIRA	S-NPP	30.89440	74.94980	13:35:50	D	6.40
937	FIROZPUR	ZIRA	S-NPP	30.91520	74.90380	13:35:50	D	5.00
938	FIROZPUR	ZIRA	S-NPP	30.91850	74.90320	13:35:50	D	3.30
939	FIROZPUR	ZIRA	S-NPP	30.92580	74.90600	13:35:50	D	6.50
940	FIROZPUR	ZIRA	S-NPP	30.92770	75.01490	13:35:50	D	2.30
941	FIROZPUR	ZIRA	S-NPP	30.94360	74.98240	13:35:50	D	4.30
942	FIROZPUR	ZIRA	S-NPP	30.95050	75.07800	13:35:50	D	1.90
943	FIROZPUR	ZIRA	S-NPP	30.96320	75.07130	13:35:50	D	6.50
944	FIROZPUR	ZIRA	S-NPP	30.96680	75.02420	13:35:50	D	8.90
945	FIROZPUR	ZIRA	S-NPP	30.96740	75.02830	13:35:50	D	9.20
946	FIROZPUR	ZIRA	S-NPP	30.97440	75.01960	13:35:50	D	2.60
947	FIROZPUR	ZIRA	S-NPP	30.97470	75.03110	13:35:50	D	3.30
948	FIROZPUR	ZIRA	S-NPP	30.97850	75.04830	13:35:50	D	8.40
949	FIROZPUR	ZIRA	S-NPP	30.98080	75.06480	13:35:50	D	6.60
950	FIROZPUR	ZIRA	S-NPP	30.98140	75.06890	13:35:50	D	11.70
951	FIROZPUR	ZIRA	S-NPP	30.98370	75.08530	13:35:50	D	4.00
952	FIROZPUR	ZIRA	S-NPP	30.98420	75.06410	13:35:50	D	6.60
953	FIROZPUR	ZIRA	S-NPP	30.98480	75.06820	13:35:50	D	11.70
954	FIROZPUR	ZIRA	S-NPP	30.98620	75.03000	13:35:50	D	31.10

955	FIROZPUR	ZIRA	S-NPP	30.99320	75.07930	13:35:50	D	51.80
956	FIROZPUR	ZIRA	S-NPP	31.00070	74.79610	13:35:50	D	10.90
957	FIROZPUR	ZIRA	S-NPP	31.00160	74.92170	13:35:50	D	4.00
958	FIROZPUR	ZIRA	S-NPP	31.01230	74.92390	13:35:50	D	5.40
959	FIROZPUR	ZIRA	S-NPP	31.01520	74.87290	13:35:50	D	10.70
960	FIROZPUR	ZIRA	S-NPP	31.01770	74.91440	13:35:50	D	2.90
961	FIROZPUR	ZIRA	S-NPP	31.01910	74.94780	13:35:50	D	9.00
962	FIROZPUR	ZIRA	S-NPP	31.02150	75.06120	13:35:50	D	6.30
963	GURDASPUR	BATALA	S-NPP	31.82980	75.25850	13:35:50	D	1.70
964	GURDASPUR	DERA BABA NANAK	S-NPP	31.98850	74.92370	13:35:50	D	6.60
965	GURDASPUR	DHARIWAL	S-NPP	31.88950	75.28680	13:35:50	D	2.10
966	GURDASPUR	DHARIWAL	S-NPP	31.89010	75.29110	13:35:50	D	2.10
967	GURDASPUR	FATEHGARH CHURIAN	S-NPP	31.87640	75.04280	13:35:50	D	1.00
968	GURDASPUR	FATEHGARH CHURIAN	S-NPP	31.91020	74.91610	13:35:50	D	1.30
969	GURDASPUR	KAHNUWAN	S-NPP	31.86820	75.56190	13:35:50	D	5.20
970	GURDASPUR	KAHNUWAN	S-NPP	31.87160	75.56120	13:35:50	D	5.20
971	HOSHIARPUR	MUKERIAN	S-NPP	31.92580	75.60480	13:35:50	D	2.00
972	HOSHIARPUR	TANDA	S-NPP	31.62360	75.63210	13:35:50	D	9.70
973	HOSHIARPUR	TANDA	S-NPP	31.71290	75.62510	13:35:50	D	3.90
974	JALANDHAR	ADAMPUR	S-NPP	31.40100	75.68420	13:35:50	D	1.70
975	JALANDHAR	ADAMPUR	S-NPP	31.45720	75.68690	13:35:50	D	2.40
976	JALANDHAR	JALANDHAR EAST	AQUA	31.23200	75.63900	13:29:52	D	6.50
977	JALANDHAR	LOHIAN	AQUA	31.08600	75.21400	13:29:52	D	10.20
978	JALANDHAR	LOHIAN	S-NPP	31.10200	75.21540	13:35:50	D	4.50
979	JALANDHAR	MEHATPUR	AQUA	31.01500	75.40100	13:29:52	D	16.00
980	JALANDHAR	MEHATPUR	AQUA	31.06800	75.52700	13:29:52	D	10.10
981	JALANDHAR	MEHATPUR	AQUA	31.08100	75.42300	13:29:52	D	9.60
982	JALANDHAR	MEHATPUR	AQUA	31.09300	75.49200	13:29:52	D	6.30
983	JALANDHAR	MEHATPUR	S-NPP	31.01820	75.40960	13:35:50	D	1.80
984	JALANDHAR	MEHATPUR	S-NPP	31.07180	75.44360	13:35:50	D	3.50
985	JALANDHAR	MEHATPUR	S-NPP	31.07360	75.45610	13:35:50	D	7.40
986	JALANDHAR	MEHATPUR	S-NPP	31.09510	75.48660	13:35:50	D	6.70
987	JALANDHAR	NAKODAR	AQUA	31.09800	75.52000	13:29:52	D	6.40

988	JALANDHAR	NAKODAR	S-NPP	31.09980	75.52020	13:35:50	D	5.20
989	JALANDHAR	NAKODAR	S-NPP	31.16560	75.43960	13:35:50	D	5.30
990	JALANDHAR	NAKODAR	S-NPP	31.16890	75.56430	13:35:50	D	9.10
991	JALANDHAR	NAKODAR	S-NPP	31.19410	75.52060	13:35:50	D	2.10
992	JALANDHAR	NAKODAR	S-NPP	31.21100	75.39230	13:35:50	D	1.30
993	JALANDHAR	NAKODAR	S-NPP	31.22960	75.40170	13:35:50	D	2.80
994	JALANDHAR	NUR MAHAL	AQUA	31.11000	75.58900	13:29:52	D	9.60
995	JALANDHAR	NUR MAHAL	AQUA	31.11300	75.60200	13:29:52	D	15.30
996	JALANDHAR	NUR MAHAL	S-NPP	30.97680	75.58510	13:35:50	D	1.20
997	JALANDHAR	NUR MAHAL	S-NPP	30.98020	75.58450	13:35:50	D	8.30
998	JALANDHAR	NUR MAHAL	S-NPP	30.99840	75.61570	13:35:50	D	6.50
999	JALANDHAR	NUR MAHAL	S-NPP	31.01550	75.66450	13:35:50	D	2.10
1000	JALANDHAR	NUR MAHAL	S-NPP	31.07000	75.53010	13:35:50	D	10.70
1001	JALANDHAR	NUR MAHAL	S-NPP	31.07640	75.60240	13:35:50	D	2.10
1002	JALANDHAR	PHILLAUR	S-NPP	31.03400	75.90150	13:35:50	D	3.20
1003	JALANDHAR	PHILLAUR	S-NPP	31.03480	75.80480	13:35:50	D	4.00
1004	JALANDHAR	PHILLAUR	S-NPP	31.07640	75.82780	13:35:50	D	3.80
1005	JALANDHAR	PHILLAUR	S-NPP	31.08500	75.83940	13:35:50	D	5.40
1006	JALANDHAR	PHILLAUR	S-NPP	31.09570	75.79500	13:35:50	D	1.50
1007	JALANDHAR	PHILLAUR	S-NPP	31.13000	75.84140	13:35:50	D	8.40
1008	JALANDHAR	PHILLAUR	S-NPP	31.15280	75.85480	13:35:50	D	12.20
1009	JALANDHAR	PHILLAUR	S-NPP	31.15660	75.80570	13:35:50	D	4.40
1010	JALANDHAR	RURKA KALAN	AQUA	31.13500	75.66800	13:29:52	D	13.30
1011	JALANDHAR	RURKA KALAN	AQUA	31.13700	75.68200	13:29:52	D	14.10
1012	JALANDHAR	RURKA KALAN	S-NPP	31.13220	75.67900	13:35:50	D	2.90
1013	JALANDHAR	RURKA KALAN	S-NPP	31.13340	75.68750	13:35:50	D	7.40
1014	JALANDHAR	RURKA KALAN	S-NPP	31.17360	75.62430	13:35:50	D	2.80
1015	JALANDHAR	SHAHKOT	S-NPP	31.03620	75.38590	13:35:50	D	8.80
1016	JALANDHAR	SHAHKOT	S-NPP	31.05160	75.32310	13:35:50	D	3.80
1017	KAPURTHALA	DHILWAN	S-NPP	31.50820	75.45160	13:35:50	D	2.60
1018	KAPURTHALA	KAPURTHALA	AQUA	31.27700	75.30300	13:29:52	D	8.20
1019	KAPURTHALA	KAPURTHALA	AQUA	31.41000	75.30300	13:29:52	D	11.80
1020	KAPURTHALA	KAPURTHALA	S-NPP	31.26110	75.30180	13:35:50	D	2.20

1021	KAPURTHALA	KAPURTHALA	S-NPP	31.29410	75.26550	13:35:50	D	7.70
1022	KAPURTHALA	NADALA	S-NPP	31.49810	75.45350	13:35:50	D	4.00
1023	KAPURTHALA	PHAGWARA	S-NPP	31.23620	75.85370	13:35:50	D	2.70
1024	KAPURTHALA	SULTANPUR LODHI	AQUA	31.24600	75.09600	13:29:52	D	8.50
1025	KAPURTHALA	SULTANPUR LODHI	AQUA	31.25200	75.10000	13:29:52	D	11.20
1026	KAPURTHALA	SULTANPUR LODHI	S-NPP	31.17230	75.04550	13:35:50	D	2.50
1027	KAPURTHALA	SULTANPUR LODHI	S-NPP	31.25050	75.10310	13:35:50	D	3.90
1028	KAPURTHALA	SULTANPUR LODHI	S-NPP	31.25150	75.08590	13:35:50	D	2.50
1029	KAPURTHALA	SULTANPUR LODHI	S-NPP	31.25380	75.10240	13:35:50	D	3.90
1030	LUDHIANA	DEHLON	AQUA	30.82600	75.90700	13:29:52	D	17.50
1031	LUDHIANA	DEHLON	S-NPP	30.70840	75.88840	13:35:50	D	2.10
1032	LUDHIANA	DEHLON	S-NPP	30.72700	75.84570	13:35:50	D	2.70
1033	LUDHIANA	DEHLON	S-NPP	30.72820	75.85420	13:35:50	D	1.10
1034	LUDHIANA	DEHLON	S-NPP	30.72870	75.83240	13:35:50	D	1.50
1035	LUDHIANA	DEHLON	S-NPP	30.73060	75.89740	13:35:50	D	2.20
1036	LUDHIANA	DEHLON	S-NPP	30.75520	75.92350	13:35:50	D	1.70
1037	LUDHIANA	DEHLON	S-NPP	30.78260	75.81900	13:35:50	D	1.60
1038	LUDHIANA	DORAHA	S-NPP	30.64350	76.04770	13:35:50	D	2.40
1039	LUDHIANA	DORAHA	S-NPP	30.68310	76.01110	13:35:50	D	5.20
1040	LUDHIANA	DORAHA	S-NPP	30.69000	76.00990	13:35:50	D	9.50
1041	LUDHIANA	DORAHA	S-NPP	30.70540	76.04670	13:35:50	D	7.60
1042	LUDHIANA	DORAHA	S-NPP	30.71160	76.01470	13:35:50	D	10.10
1043	LUDHIANA	DORAHA	S-NPP	30.73170	76.05950	13:35:50	D	5.90
1044	LUDHIANA	DORAHA	S-NPP	30.75440	76.02020	13:35:50	D	2.00
1045	LUDHIANA	DORAHA	S-NPP	30.77330	76.03000	13:35:50	D	5.50
1046	LUDHIANA	DORAHA	S-NPP	30.77390	76.03430	13:35:50	D	5.60
1047	LUDHIANA	DORAHA	S-NPP	30.77640	75.95030	13:35:50	D	2.10
1048	LUDHIANA	DORAHA	S-NPP	30.77670	76.02940	13:35:50	D	5.50
1049	LUDHIANA	DORAHA	S-NPP	30.83100	76.04690	13:35:50	D	21.90
1050	LUDHIANA	DORAHA	S-NPP	30.83390	76.04200	13:35:50	D	4.60
1051	LUDHIANA	JAGRAON	AQUA	30.62300	75.40300	13:29:52	D	13.20
1052	LUDHIANA	JAGRAON	AQUA	30.65400	75.45500	13:29:52	D	11.90
1053	LUDHIANA	JAGRAON	TERRA	30.70900	75.43100	11:46:56	D	43.70

1054	LUDHIANA	JAGRAON	AQUA	30.72900	75.47400	13:29:52	D	35.30
1055	LUDHIANA	JAGRAON	AQUA	30.73200	75.48800	13:29:52	D	9.90
1056	LUDHIANA	JAGRAON	AQUA	30.76700	75.56700	13:29:52	D	23.30
1057	LUDHIANA	JAGRAON	AQUA	30.77000	75.52300	13:29:52	D	7.90
1058	LUDHIANA	JAGRAON	AQUA	30.79100	75.54100	13:29:52	D	9.90
1059	LUDHIANA	JAGRAON	S-NPP	30.62480	75.40910	13:35:50	D	8.50
1060	LUDHIANA	JAGRAON	S-NPP	30.62820	75.40840	13:35:50	D	8.50
1061	LUDHIANA	JAGRAON	S-NPP	30.67490	75.44640	13:35:50	D	13.30
1062	LUDHIANA	JAGRAON	S-NPP	30.67550	75.45060	13:35:50	D	13.30
1063	LUDHIANA	JAGRAON	S-NPP	30.68110	75.44100	13:35:50	D	9.20
1064	LUDHIANA	JAGRAON	S-NPP	30.71640	75.41380	13:35:50	D	2.90
1065	LUDHIANA	JAGRAON	S-NPP	30.71890	75.48160	13:35:50	D	5.80
1066	LUDHIANA	JAGRAON	S-NPP	30.72230	75.48100	13:35:50	D	7.40
1067	LUDHIANA	JAGRAON	S-NPP	30.72780	75.44580	13:35:50	D	2.70
1068	LUDHIANA	JAGRAON	S-NPP	30.72900	75.47970	13:35:50	D	2.80
1069	LUDHIANA	JAGRAON	S-NPP	30.73980	75.38390	13:35:50	D	1.30
1070	LUDHIANA	JAGRAON	S-NPP	30.74110	75.54160	13:35:50	D	2.50
1071	LUDHIANA	JAGRAON	S-NPP	30.74160	75.54580	13:35:50	D	4.50
1072	LUDHIANA	JAGRAON	S-NPP	30.74470	75.46820	13:35:50	D	5.80
1073	LUDHIANA	JAGRAON	S-NPP	30.75390	75.50920	13:35:50	D	11.10
1074	LUDHIANA	JAGRAON	S-NPP	30.75470	75.44070	13:35:50	D	4.90
1075	LUDHIANA	JAGRAON	S-NPP	30.76490	75.46440	13:35:50	D	6.60
1076	LUDHIANA	JAGRAON	S-NPP	30.76540	75.44300	13:35:50	D	5.30
1077	LUDHIANA	JAGRAON	S-NPP	30.76910	75.51920	13:35:50	D	9.40
1078	LUDHIANA	JAGRAON	S-NPP	30.76960	75.39950	13:35:50	D	2.50
1079	LUDHIANA	JAGRAON	S-NPP	30.77240	75.39480	13:35:50	D	3.30
1080	LUDHIANA	JAGRAON	S-NPP	30.81710	75.44180	13:35:50	D	2.60
1081	LUDHIANA	JAGRAON	S-NPP	30.81770	75.44220	13:35:50	D	3.50
1082	LUDHIANA	JAGRAON	S-NPP	30.82720	75.43610	13:35:50	D	5.30
1083	LUDHIANA	JAGRAON	S-NPP	30.83840	75.56700	13:35:50	D	1.70
1084	LUDHIANA	KHANNA	AQUA	30.59100	76.09800	13:29:52	D	7.70
1085	LUDHIANA	KHANNA	AQUA	30.67500	76.22600	13:29:52	D	11.40
1086	LUDHIANA	KHANNA	S-NPP	30.59450	76.10050	13:35:50	D	3.80

1087	LUDHIANA	KHANNA	S-NPP	30.62760	76.08570	13:35:50	D	2.30
1088	LUDHIANA	KHANNA	S-NPP	30.67940	76.20910	13:35:50	D	2.40
1089	LUDHIANA	KHANNA	S-NPP	30.69050	76.26500	13:35:50	D	2.60
1090	LUDHIANA	KHANNA	S-NPP	30.70200	76.27190	13:35:50	D	4.10
1091	LUDHIANA	KHANNA	S-NPP	30.70260	76.27630	13:35:50	D	5.40
1092	LUDHIANA	LUDHIANA-1	S-NPP	30.80980	75.99350	13:35:50	D	3.30
1093	LUDHIANA	LUDHIANA-1	S-NPP	30.87220	75.71190	13:35:50	D	4.40
1094	LUDHIANA	LUDHIANA-2	AQUA	30.97800	76.13100	13:29:52	D	9.70
1095	LUDHIANA	LUDHIANA-2	S-NPP	30.88560	76.11240	13:35:50	D	1.80
1096	LUDHIANA	LUDHIANA-2	S-NPP	30.89260	76.00930	13:35:50	D	3.90
1097	LUDHIANA	LUDHIANA-2	S-NPP	30.89440	76.00530	13:35:50	D	3.70
1098	LUDHIANA	LUDHIANA-2	S-NPP	30.90230	75.95980	13:35:50	D	2.70
1099	LUDHIANA	LUDHIANA-2	S-NPP	30.91280	76.06390	13:35:50	D	1.80
1100	LUDHIANA	LUDHIANA-2	S-NPP	30.93400	75.73090	13:35:50	D	7.90
1101	LUDHIANA	LUDHIANA-2	S-NPP	30.94350	75.69870	13:35:50	D	41.50
1102	LUDHIANA	LUDHIANA-2	S-NPP	30.95240	75.94190	13:35:50	D	3.20
1103	LUDHIANA	LUDHIANA-2	S-NPP	30.95850	76.03790	13:35:50	D	22.60
1104	LUDHIANA	LUDHIANA-2	S-NPP	30.97070	76.10230	13:35:50	D	5.80
1105	LUDHIANA	LUDHIANA-2	S-NPP	30.97850	76.05640	13:35:50	D	3.10
1106	LUDHIANA	MACHHIWARA	AQUA	30.90000	76.28100	13:29:52	D	9.70
1107	LUDHIANA	MACHHIWARA	S-NPP	30.85760	76.13960	13:35:50	D	11.60
1108	LUDHIANA	MALOD	AQUA	30.60000	75.97300	13:29:52	D	12.90
1109	LUDHIANA	MALOD	AQUA	30.62300	75.92600	13:29:52	D	14.20
1110	LUDHIANA	MALOD	AQUA	30.68700	76.00100	13:29:52	D	9.30
1111	LUDHIANA	MALOD	AQUA	30.69500	75.93100	13:29:52	D	6.70
1112	LUDHIANA	MALOD	S-NPP	30.62050	76.00790	13:35:50	D	3.60
1113	LUDHIANA	MALOD	S-NPP	30.62630	76.02440	13:35:50	D	2.40
1114	LUDHIANA	MALOD	S-NPP	30.62800	76.01100	13:35:50	D	3.50
1115	LUDHIANA	MALOD	S-NPP	30.63880	76.01340	13:35:50	D	6.00
1116	LUDHIANA	MALOD	S-NPP	30.64300	75.91640	13:35:50	D	9.00
1117	LUDHIANA	MALOD	S-NPP	30.65670	75.94010	13:35:50	D	1.50
1118	LUDHIANA	MALOD	S-NPP	30.65810	76.00110	13:35:50	D	3.40
1119	LUDHIANA	MALOD	S-NPP	30.70060	75.93350	13:35:50	D	3.00

1120	LUDHIANA	PAKHOWAL	AQUA	30.71400	75.80000	13:29:52	D	9.10
1121	LUDHIANA	PAKHOWAL	AQUA	30.73500	75.74600	13:29:52	D	13.50
1122	LUDHIANA	PAKHOWAL	AQUA	30.73800	75.76000	13:29:52	D	13.90
1123	LUDHIANA	PAKHOWAL	S-NPP	30.63830	75.75670	13:35:50	D	5.10
1124	LUDHIANA	PAKHOWAL	S-NPP	30.64460	75.77710	13:35:50	D	3.40
1125	LUDHIANA	PAKHOWAL	S-NPP	30.64680	75.71750	13:35:50	D	3.50
1126	LUDHIANA	PAKHOWAL	S-NPP	30.65990	75.76260	13:35:50	D	2.10
1127	LUDHIANA	PAKHOWAL	S-NPP	30.68490	75.79270	13:35:50	D	3.10
1128	LUDHIANA	PAKHOWAL	S-NPP	30.70710	75.67610	13:35:50	D	4.00
1129	LUDHIANA	PAKHOWAL	S-NPP	30.71500	75.80880	13:35:50	D	7.60
1130	LUDHIANA	PAKHOWAL	S-NPP	30.72580	75.68560	13:35:50	D	3.70
1131	LUDHIANA	PAKHOWAL	S-NPP	30.72910	75.68500	13:35:50	D	3.70
1132	LUDHIANA	PAKHOWAL	S-NPP	30.73530	75.77910	13:35:50	D	13.70
1133	LUDHIANA	PAKHOWAL	S-NPP	30.73630	75.76150	13:35:50	D	23.00
1134	LUDHIANA	PAKHOWAL	S-NPP	30.79230	75.81290	13:35:50	D	11.20
1135	LUDHIANA	PAKHOWAL	S-NPP	30.80960	75.73580	13:35:50	D	2.50
1136	LUDHIANA	RAIKOT	AQUA	30.57600	75.53800	13:29:52	D	26.30
1137	LUDHIANA	RAIKOT	AQUA	30.57900	75.55200	13:29:52	D	14.70
1138	LUDHIANA	RAIKOT	AQUA	30.63200	75.69300	13:29:52	D	7.50
1139	LUDHIANA	RAIKOT	AQUA	30.63700	75.66300	13:29:52	D	13.00
1140	LUDHIANA	RAIKOT	AQUA	30.65600	75.46900	13:29:52	D	13.60
1141	LUDHIANA	RAIKOT	AQUA	30.67000	75.66900	13:29:52	D	16.40
1142	LUDHIANA	RAIKOT	S-NPP	30.57980	75.56120	13:35:50	D	3.00
1143	LUDHIANA	RAIKOT	S-NPP	30.58020	75.53980	13:35:50	D	3.40
1144	LUDHIANA	RAIKOT	S-NPP	30.58840	75.59810	13:35:50	D	8.00
1145	LUDHIANA	RAIKOT	S-NPP	30.59800	75.49380	13:35:50	D	3.80
1146	LUDHIANA	RAIKOT	S-NPP	30.60780	75.53890	13:35:50	D	2.60
1147	LUDHIANA	RAIKOT	S-NPP	30.61510	75.64030	13:35:50	D	6.70
1148	LUDHIANA	RAIKOT	S-NPP	30.62100	75.58350	13:35:50	D	4.90
1149	LUDHIANA	RAIKOT	S-NPP	30.62150	75.58460	13:35:50	D	19.70
1150	LUDHIANA	RAIKOT	S-NPP	30.62160	75.58760	13:35:50	D	4.90
1151	LUDHIANA	RAIKOT	S-NPP	30.62210	75.69060	13:35:50	D	2.20
1152	LUDHIANA	RAIKOT	S-NPP	30.62270	75.69480	13:35:50	D	2.90

1153	LUDHIANA	RAIKOT	S-NPP	30.62390	75.60440	13:35:50	D	1.90
1154	LUDHIANA	RAIKOT	S-NPP	30.62430	75.55410	13:35:50	D	1.70
1155	LUDHIANA	RAIKOT	S-NPP	30.62430	75.57980	13:35:50	D	4.80
1156	LUDHIANA	RAIKOT	S-NPP	30.63290	75.69290	13:35:50	D	3.70
1157	LUDHIANA	RAIKOT	S-NPP	30.63360	75.64670	13:35:50	D	5.80
1158	LUDHIANA	RAIKOT	S-NPP	30.63590	75.66350	13:35:50	D	3.10
1159	LUDHIANA	RAIKOT	S-NPP	30.63930	75.66290	13:35:50	D	21.90
1160	LUDHIANA	RAIKOT	S-NPP	30.64090	75.64970	13:35:50	D	4.40
1161	LUDHIANA	RAIKOT	S-NPP	30.64160	75.52950	13:35:50	D	5.10
1162	LUDHIANA	RAIKOT	S-NPP	30.64380	75.67060	13:35:50	D	8.80
1163	LUDHIANA	RAIKOT	S-NPP	30.64430	75.64900	13:35:50	D	4.20
1164	LUDHIANA	RAIKOT	S-NPP	30.64490	75.65320	13:35:50	D	4.20
1165	LUDHIANA	RAIKOT	S-NPP	30.64870	75.48120	13:35:50	D	1.50
1166	LUDHIANA	RAIKOT	S-NPP	30.64990	75.48950	13:35:50	D	2.30
1167	LUDHIANA	RAIKOT	S-NPP	30.65350	75.69040	13:35:50	D	3.40
1168	LUDHIANA	RAIKOT	S-NPP	30.65500	75.50140	13:35:50	D	5.30
1169	LUDHIANA	RAIKOT	S-NPP	30.65620	75.50970	13:35:50	D	5.20
1170	LUDHIANA	RAIKOT	S-NPP	30.65670	75.51380	13:35:50	D	5.20
1171	LUDHIANA	RAIKOT	S-NPP	30.65680	75.68980	13:35:50	D	1.30
1172	LUDHIANA	RAIKOT	S-NPP	30.66250	75.68010	13:35:50	D	4.20
1173	LUDHIANA	RAIKOT	S-NPP	30.66300	75.65850	13:35:50	D	1.70
1174	LUDHIANA	RAIKOT	S-NPP	30.67540	75.67340	13:35:50	D	33.30
1175	LUDHIANA	RAIKOT	S-NPP	30.67940	75.55240	13:35:50	D	3.80
1176	LUDHIANA	RAIKOT	S-NPP	30.68610	75.64990	13:35:50	D	1.80
1177	LUDHIANA	RAIKOT	S-NPP	30.68650	75.50400	13:35:50	D	2.10
1178	LUDHIANA	RAIKOT	S-NPP	30.72050	75.54900	13:35:50	D	8.10
1179	LUDHIANA	SAMRALA	S-NPP	30.80010	76.14900	13:35:50	D	2.90
1180	LUDHIANA	SIDHWAN BET	AQUA	30.83700	75.44200	13:29:52	D	17.90
1181	LUDHIANA	SIDHWAN BET	AQUA	30.84500	75.48400	13:29:52	D	7.50
1182	LUDHIANA	SIDHWAN BET	AQUA	30.84900	75.62800	13:29:52	D	9.30
1183	LUDHIANA	SIDHWAN BET	AQUA	30.86200	75.41500	13:29:52	D	19.20
1184	LUDHIANA	SIDHWAN BET	AQUA	30.87400	75.59300	13:29:52	D	16.80
1185	LUDHIANA	SIDHWAN BET	AQUA	30.87400	75.60100	13:29:52	D	26.40



1186	LUDHIANA	SIDHWAN BET	AQUA	30.87700	75.60700	13:29:52	D	16.60
1187	LUDHIANA	SIDHWAN BET	AQUA	30.90500	75.47800	13:29:52	D	26.30
1188	LUDHIANA	SIDHWAN BET	AQUA	30.91500	75.41700	13:29:52	D	15.30
1189	LUDHIANA	SIDHWAN BET	AQUA	30.93800	75.42600	13:29:52	D	32.20
1190	LUDHIANA	SIDHWAN BET	AQUA	30.94400	75.41900	13:29:52	D	11.40
1191	LUDHIANA	SIDHWAN BET	AQUA	30.94600	75.43300	13:29:52	D	11.20
1192	LUDHIANA	SIDHWAN BET	AQUA	30.96700	75.36900	13:29:52	D	29.50
1193	LUDHIANA	SIDHWAN BET	AQUA	30.97200	75.57200	13:29:52	D	16.80
1194	LUDHIANA	SIDHWAN BET	S-NPP	30.83060	75.43550	13:35:50	D	2.20
1195	LUDHIANA	SIDHWAN BET	S-NPP	30.83260	75.37540	13:35:50	D	5.50
1196	LUDHIANA	SIDHWAN BET	S-NPP	30.83570	75.44730	13:35:50	D	3.10
1197	LUDHIANA	SIDHWAN BET	S-NPP	30.83790	75.43840	13:35:50	D	4.60
1198	LUDHIANA	SIDHWAN BET	S-NPP	30.83900	75.57120	13:35:50	D	2.00
1199	LUDHIANA	SIDHWAN BET	S-NPP	30.84290	75.42460	13:35:50	D	2.60
1200	LUDHIANA	SIDHWAN BET	S-NPP	30.84790	75.41090	13:35:50	D	5.90
1201	LUDHIANA	SIDHWAN BET	S-NPP	30.84960	75.54770	13:35:50	D	2.60
1202	LUDHIANA	SIDHWAN BET	S-NPP	30.85310	75.57280	13:35:50	D	2.90
1203	LUDHIANA	SIDHWAN BET	S-NPP	30.85380	75.62870	13:35:50	D	12.30
1204	LUDHIANA	SIDHWAN BET	S-NPP	30.86310	75.42080	13:35:50	D	4.80
1205	LUDHIANA	SIDHWAN BET	S-NPP	30.86370	75.42500	13:35:50	D	4.80
1206	LUDHIANA	SIDHWAN BET	S-NPP	30.86580	75.39040	13:35:50	D	2.70
1207	LUDHIANA	SIDHWAN BET	S-NPP	30.87460	75.60330	13:35:50	D	2.60
1208	LUDHIANA	SIDHWAN BET	S-NPP	30.87660	75.41830	13:35:50	D	1.70
1209	LUDHIANA	SIDHWAN BET	S-NPP	30.88680	75.54070	13:35:50	D	4.50
1210	LUDHIANA	SIDHWAN BET	S-NPP	30.88740	75.54490	13:35:50	D	11.00
1211	LUDHIANA	SIDHWAN BET	S-NPP	30.90560	75.47710	13:35:50	D	2.80
1212	LUDHIANA	SIDHWAN BET	S-NPP	30.90870	75.52370	13:35:50	D	2.00
1213	LUDHIANA	SIDHWAN BET	S-NPP	30.92270	75.62460	13:35:50	D	5.80
1214	LUDHIANA	SIDHWAN BET	S-NPP	30.92480	75.41000	13:35:50	D	7.00
1215	LUDHIANA	SIDHWAN BET	S-NPP	30.93990	75.51870	13:35:50	D	5.80
1216	LUDHIANA	SIDHWAN BET	S-NPP	30.94120	75.42830	13:35:50	D	3.30
1217	LUDHIANA	SIDHWAN BET	S-NPP	30.94420	75.47490	13:35:50	D	10.70
1218	LUDHIANA	SIDHWAN BET	S-NPP	30.94460	75.42770	13:35:50	D	11.60

1219	LUDHIANA	SIDHWAN BET	S-NPP	30.94700	75.47010	13:35:50	D	14.20
1220	LUDHIANA	SIDHWAN BET	S-NPP	30.94970	75.43960	13:35:50	D	2.40
1221	LUDHIANA	SIDHWAN BET	S-NPP	30.95560	75.50720	13:35:50	D	1.40
1222	LUDHIANA	SIDHWAN BET	S-NPP	30.96080	75.54490	13:35:50	D	4.20
1223	LUDHIANA	SIDHWAN BET	S-NPP	30.97160	75.57310	13:35:50	D	4.40
1224	LUDHIANA	SIDHWAN BET	S-NPP	30.97480	75.39630	13:35:50	D	4.00
1225	LUDHIANA	SUDHAR	AQUA	30.76400	75.66900	13:29:52	D	9.40
1226	LUDHIANA	SUDHAR	AQUA	30.79800	75.64000	13:29:52	D	10.80
1227	LUDHIANA	SUDHAR	AQUA	30.82000	75.70600	13:29:52	D	8.70
1228	LUDHIANA	SUDHAR	S-NPP	30.71230	75.58910	13:35:50	D	2.60
1229	LUDHIANA	SUDHAR	S-NPP	30.72020	75.59630	13:35:50	D	2.50
1230	LUDHIANA	SUDHAR	S-NPP	30.72310	75.61720	13:35:50	D	10.10
1231	LUDHIANA	SUDHAR	S-NPP	30.73280	75.58180	13:35:50	D	3.60
1232	LUDHIANA	SUDHAR	S-NPP	30.74270	75.68250	13:35:50	D	2.70
1233	LUDHIANA	SUDHAR	S-NPP	30.74320	75.68320	13:35:50	D	3.70
1234	LUDHIANA	SUDHAR	S-NPP	30.74740	75.58760	13:35:50	D	7.20
1235	LUDHIANA	SUDHAR	S-NPP	30.76770	75.58390	13:35:50	D	11.30
1236	LUDHIANA	SUDHAR	S-NPP	30.76800	75.66130	13:35:50	D	2.60
1237	LUDHIANA	SUDHAR	S-NPP	30.78090	75.62880	13:35:50	D	11.40
1238	LUDHIANA	SUDHAR	S-NPP	30.79730	75.64730	13:35:50	D	3.10
1239	LUDHIANA	SUDHAR	S-NPP	30.80020	75.66830	13:35:50	D	3.30
1240	LUDHIANA	SUDHAR	S-NPP	30.80440	75.72380	13:35:50	D	10.60
1241	LUDHIANA	SUDHAR	S-NPP	30.80780	75.72320	13:35:50	D	10.60
1242	LUDHIANA	SUDHAR	S-NPP	30.82350	75.68560	13:35:50	D	2.30
1243	LUDHIANA	SUDHAR	S-NPP	30.82360	75.71160	13:35:50	D	8.60
1244	MANSA	BHIKHI	AQUA	30.02800	75.55400	13:29:52	D	22.50
1245	MANSA	BHIKHI	AQUA	30.06200	75.56100	13:29:52	D	39.50
1246	MANSA	BHIKHI	AQUA	30.09000	75.41900	13:29:52	D	11.40
1247	MANSA	BHIKHI	AQUA	30.13100	75.58800	13:29:52	D	8.80
1248	MANSA	BHIKHI	S-NPP	29.97900	75.47460	13:35:50	D	2.70
1249	MANSA	BHIKHI	S-NPP	29.99250	75.49730	13:35:50	D	5.60
1250	MANSA	BHIKHI	S-NPP	30.02810	75.55390	13:35:50	D	22.10
1251	MANSA	BHIKHI	S-NPP	30.03140	75.55330	13:35:50	D	12.90

1252	MANSA	BHIKHI	S-NPP	30.04150	75.55140	13:35:50	D	7.50
1253	MANSA	BHIKHI	S-NPP	30.04490	75.55080	13:35:50	D	3.30
1254	MANSA	BHIKHI	S-NPP	30.06070	75.56480	13:35:50	D	4.90
1255	MANSA	BHIKHI	S-NPP	30.06780	75.54230	13:35:50	D	3.60
1256	MANSA	BHIKHI	S-NPP	30.06970	75.58000	13:35:50	D	6.10
1257	MANSA	BHIKHI	S-NPP	30.08820	75.53140	13:35:50	D	5.90
1258	MANSA	BHIKHI	S-NPP	30.09470	75.47960	13:35:50	D	2.50
1259	MANSA	BHIKHI	S-NPP	30.09730	75.42440	13:35:50	D	30.00
1260	MANSA	BHIKHI	S-NPP	30.10110	75.52480	13:35:50	D	2.80
1261	MANSA	BHIKHI	S-NPP	30.11510	75.52640	13:35:50	D	2.50
1262	MANSA	BHIKHI	S-NPP	30.14780	75.44020	13:35:50	D	5.90
1263	MANSA	BHIKHI	S-NPP	30.16230	75.44590	13:35:50	D	3.60
1264	MANSA	BUDHLADA	AQUA	29.93500	75.52900	13:29:52	D	22.80
1265	MANSA	BUDHLADA	AQUA	29.94300	75.47600	13:29:52	D	20.80
1266	MANSA	BUDHLADA	AQUA	29.94300	75.53500	13:29:52	D	31.00
1267	MANSA	BUDHLADA	S-NPP	29.74300	75.58440	13:35:50	D	2.50
1268	MANSA	BUDHLADA	S-NPP	29.75250	75.57850	13:35:50	D	3.70
1269	MANSA	BUDHLADA	S-NPP	29.76340	75.63110	13:35:50	D	5.40
1270	MANSA	BUDHLADA	S-NPP	29.76420	75.63140	13:35:50	D	6.20
1271	MANSA	BUDHLADA	S-NPP	29.77090	75.60490	13:35:50	D	2.20
1272	MANSA	BUDHLADA	S-NPP	29.77150	75.60900	13:35:50	D	4.90
1273	MANSA	BUDHLADA	S-NPP	29.77510	75.53690	13:35:50	D	9.00
1274	MANSA	BUDHLADA	S-NPP	29.77540	75.61250	13:35:50	D	2.60
1275	MANSA	BUDHLADA	S-NPP	29.77700	75.59960	13:35:50	D	3.20
1276	MANSA	BUDHLADA	S-NPP	29.78100	75.60300	13:35:50	D	3.30
1277	MANSA	BUDHLADA	S-NPP	29.78740	75.67350	13:35:50	D	2.70
1278	MANSA	BUDHLADA	S-NPP	29.78890	75.61000	13:35:50	D	2.20
1279	MANSA	BUDHLADA	S-NPP	29.79230	75.63460	13:35:50	D	9.30
1280	MANSA	BUDHLADA	S-NPP	29.79680	75.64220	13:35:50	D	5.70
1281	MANSA	BUDHLADA	S-NPP	29.79810	75.43220	13:35:50	D	2.70
1282	MANSA	BUDHLADA	S-NPP	29.79960	75.63750	13:35:50	D	3.80
1283	MANSA	BUDHLADA	S-NPP	29.80030	75.42340	13:35:50	D	3.20
1284	MANSA	BUDHLADA	S-NPP	29.80130	75.64980	13:35:50	D	3.20

1285	MANSA	BUDHLADA	S-NPP	29.80350	75.61570	13:35:50	D	2.40
1286	MANSA	BUDHLADA	S-NPP	29.80470	75.64920	13:35:50	D	3.20
1287	MANSA	BUDHLADA	S-NPP	29.81180	75.60150	13:35:50	D	6.80
1288	MANSA	BUDHLADA	S-NPP	29.81210	75.43370	13:35:50	D	9.00
1289	MANSA	BUDHLADA	S-NPP	29.81920	75.50770	13:35:50	D	9.90
1290	MANSA	BUDHLADA	S-NPP	29.82520	75.72150	13:35:50	D	2.10
1291	MANSA	BUDHLADA	S-NPP	29.84120	75.44500	13:35:50	D	7.30
1292	MANSA	BUDHLADA	S-NPP	29.84580	75.54900	13:35:50	D	6.50
1293	MANSA	BUDHLADA	S-NPP	29.84870	75.56940	13:35:50	D	10.30
1294	MANSA	BUDHLADA	S-NPP	29.85540	75.56820	13:35:50	D	28.40
1295	MANSA	BUDHLADA	S-NPP	29.85990	75.57580	13:35:50	D	4.20
1296	MANSA	BUDHLADA	S-NPP	29.87060	75.51970	13:35:50	D	4.00
1297	MANSA	BUDHLADA	S-NPP	29.87320	75.64500	13:35:50	D	3.30
1298	MANSA	BUDHLADA	S-NPP	29.87360	75.44360	13:35:50	D	4.80
1299	MANSA	BUDHLADA	S-NPP	29.87420	75.44770	13:35:50	D	24.40
1300	MANSA	BUDHLADA	S-NPP	29.87420	75.59470	13:35:50	D	1.80
1301	MANSA	BUDHLADA	S-NPP	29.87520	75.55250	13:35:50	D	2.90
1302	MANSA	BUDHLADA	S-NPP	29.87570	75.40980	13:35:50	D	11.30
1303	MANSA	BUDHLADA	S-NPP	29.87910	75.40920	13:35:50	D	11.30
1304	MANSA	BUDHLADA	S-NPP	29.88150	75.59760	13:35:50	D	3.60
1305	MANSA	BUDHLADA	S-NPP	29.88270	75.45870	13:35:50	D	5.30
1306	MANSA	BUDHLADA	S-NPP	29.89240	75.50300	13:35:50	D	5.10
1307	MANSA	BUDHLADA	S-NPP	29.89320	75.55750	13:35:50	D	7.10
1308	MANSA	BUDHLADA	S-NPP	29.89500	75.59510	13:35:50	D	3.70
1309	MANSA	BUDHLADA	S-NPP	29.89550	75.74730	13:35:50	D	10.30
1310	MANSA	BUDHLADA	S-NPP	29.90040	75.70820	13:35:50	D	8.50
1311	MANSA	BUDHLADA	S-NPP	29.90430	75.68630	13:35:50	D	5.50
1312	MANSA	BUDHLADA	S-NPP	29.90890	75.44960	13:35:50	D	4.30
1313	MANSA	BUDHLADA	S-NPP	29.91080	75.48700	13:35:50	D	3.60
1314	MANSA	BUDHLADA	S-NPP	29.91190	75.49520	13:35:50	D	7.30
1315	MANSA	BUDHLADA	S-NPP	29.91250	75.49930	13:35:50	D	8.00
1316	MANSA	BUDHLADA	S-NPP	29.91410	75.48640	13:35:50	D	3.50
1317	MANSA	BUDHLADA	S-NPP	29.93420	75.57940	13:35:50	D	3.30

1318	MANSA	BUDHLADA	S-NPP	29.93730	75.52830	13:35:50	D	4.70
1319	MANSA	BUDHLADA	S-NPP	29.93750	75.57880	13:35:50	D	3.30
1320	MANSA	BUDHLADA	S-NPP	29.93950	75.51950	13:35:50	D	4.00
1321	MANSA	BUDHLADA	S-NPP	29.94830	75.48420	13:35:50	D	21.90
1322	MANSA	BUDHLADA	S-NPP	29.97420	75.61840	13:35:50	D	4.20
1323	MANSA	BUDHLADA	S-NPP	29.99650	75.52600	13:35:50	D	3.60
1324	MANSA	BUDHLADA	S-NPP	29.99990	75.52540	13:35:50	D	5.40
1325	MANSA	BUDHLADA	S-NPP	30.01660	75.64480	13:35:50	D	3.70
1326	MANSA	JHUNIR	AQUA	29.79800	75.40100	13:29:52	D	11.00
1327	MANSA	JHUNIR	AQUA	29.80700	75.36300	13:29:52	D	18.00
1328	MANSA	JHUNIR	S-NPP	29.75100	75.39090	13:35:50	D	6.90
1329	MANSA	JHUNIR	S-NPP	29.77560	75.39460	13:35:50	D	2.10
1330	MANSA	JHUNIR	S-NPP	29.78000	75.37710	13:35:50	D	4.10
1331	MANSA	JHUNIR	S-NPP	29.78610	75.37180	13:35:50	D	2.50
1332	MANSA	JHUNIR	S-NPP	29.78740	75.40490	13:35:50	D	5.10
1333	MANSA	JHUNIR	S-NPP	29.79470	75.40780	13:35:50	D	3.40
1334	MANSA	JHUNIR	S-NPP	29.79800	75.40710	13:35:50	D	3.40
1335	MANSA	JHUNIR	S-NPP	29.80530	75.40990	13:35:50	D	7.00
1336	MANSA	JHUNIR	S-NPP	29.80560	75.36400	13:35:50	D	13.80
1337	MANSA	JHUNIR	S-NPP	29.80620	75.36800	13:35:50	D	19.20
1338	MANSA	JHUNIR	S-NPP	29.84380	75.37820	13:35:50	D	3.90
1339	MANSA	JHUNIR	S-NPP	29.84710	75.37750	13:35:50	D	3.90
1340	MANSA	JHUNIR	S-NPP	29.90570	75.18760	13:35:50	D	3.60
1341	MANSA	JHUNIR	S-NPP	29.94410	75.30120	13:35:50	D	1.80
1342	MANSA	MANSA	S-NPP	29.92100	75.41380	13:35:50	D	3.60
1343	MANSA	MANSA	S-NPP	29.93330	75.40320	13:35:50	D	3.50
1344	MANSA	MANSA	S-NPP	29.94200	75.33500	13:35:50	D	3.00
1345	MANSA	MANSA	S-NPP	29.96380	75.46490	13:35:50	D	3.00
1346	MANSA	MANSA	S-NPP	29.96720	75.46420	13:35:50	D	3.00
1347	MANSA	MANSA	S-NPP	29.98660	75.30990	13:35:50	D	3.90
1348	MANSA	MANSA	S-NPP	29.99430	75.29170	13:35:50	D	4.60
1349	MANSA	SARDULGARH	S-NPP	29.66000	75.31620	13:35:50	D	10.10
1350	MANSA	SARDULGARH	S-NPP	29.66690	75.17410	13:35:50	D	1.40

1351	MANSA	SARDULGARH	S-NPP	29.71300	75.24430	13:35:50	D	15.80
1352	MANSA	SARDULGARH	S-NPP	29.71830	75.36340	13:35:50	D	3.70
1353	MANSA	SARDULGARH	S-NPP	29.72810	75.37440	13:35:50	D	4.30
1354	MANSA	SARDULGARH	S-NPP	29.73250	75.35690	13:35:50	D	3.60
1355	MANSA	SARDULGARH	S-NPP	29.73300	75.24050	13:35:50	D	17.10
1356	MANSA	SARDULGARH	S-NPP	29.74350	75.33820	13:35:50	D	4.10
1357	MANSA	SARDULGARH	S-NPP	29.74420	75.36720	13:35:50	D	2.80
1358	MANSA	SARDULGARH	S-NPP	29.76360	75.33440	13:35:50	D	9.10
1359	MANSA	SARDULGARH	S-NPP	29.76690	75.33380	13:35:50	D	9.10
1360	MANSA	SARDULGARH	S-NPP	29.76760	75.36280	13:35:50	D	5.60
1361	MANSA	SARDULGARH	S-NPP	29.77770	75.26530	13:35:50	D	3.20
1362	MANSA	SARDULGARH	S-NPP	29.79020	75.30440	13:35:50	D	7.20
1363	MANSA	SARDULGARH	S-NPP	29.81160	75.26300	13:35:50	D	4.70
1364	MANSA	SARDULGARH	S-NPP	29.81500	75.26240	13:35:50	D	37.40
1365	MOGA	BAGHA PURANA	AQUA	30.59200	74.96000	13:29:52	D	8.50
1366	MOGA	BAGHA PURANA	AQUA	30.59300	75.02300	13:29:52	D	10.40
1367	MOGA	BAGHA PURANA	AQUA	30.61500	75.14200	13:29:52	D	10.50
1368	MOGA	BAGHA PURANA	AQUA	30.62200	75.00000	13:29:52	D	22.10
1369	MOGA	BAGHA PURANA	AQUA	30.62800	75.21500	13:29:52	D	8.60
1370	MOGA	BAGHA PURANA	AQUA	30.66200	75.09900	13:29:52	D	22.20
1371	MOGA	BAGHA PURANA	AQUA	30.66700	75.00400	13:29:52	D	14.50
1372	MOGA	BAGHA PURANA	AQUA	30.68000	75.20200	13:29:52	D	12.00
1373	MOGA	BAGHA PURANA	AQUA	30.68300	75.15600	13:29:52	D	14.40
1374	MOGA	BAGHA PURANA	AQUA	30.68600	75.17000	13:29:52	D	16.80
1375	MOGA	BAGHA PURANA	AQUA	30.70400	74.94300	13:29:52	D	43.60
1376	MOGA	BAGHA PURANA	AQUA	30.70400	75.00500	13:29:52	D	9.10
1377	MOGA	BAGHA PURANA	AQUA	30.70600	74.95800	13:29:52	D	26.60
1378	MOGA	BAGHA PURANA	AQUA	30.73300	75.04500	13:29:52	D	14.60
1379	MOGA	BAGHA PURANA	AQUA	30.74100	74.96500	13:29:52	D	16.60
1380	MOGA	BAGHA PURANA	AQUA	30.75400	74.91400	13:29:52	D	19.20
1381	MOGA	BAGHA PURANA	S-NPP	30.49310	74.99960	13:35:50	D	1.80
1382	MOGA	BAGHA PURANA	S-NPP	30.49970	74.99830	13:35:50	D	7.90
1383	MOGA	BAGHA PURANA	S-NPP	30.52280	75.11090	13:35:50	D	6.80

1384	MOGA	BAGHA PURANA	S-NPP	30.53170	75.10090	13:35:50	D	5.80
1385	MOGA	BAGHA PURANA	S-NPP	30.55660	75.00090	13:35:50	D	2.50
1386	MOGA	BAGHA PURANA	S-NPP	30.56600	74.99490	13:35:50	D	2.60
1387	MOGA	BAGHA PURANA	S-NPP	30.56690	74.95300	13:35:50	D	3.50
1388	MOGA	BAGHA PURANA	S-NPP	30.56900	75.11150	13:35:50	D	2.70
1389	MOGA	BAGHA PURANA	S-NPP	30.57370	74.97670	13:35:50	D	3.90
1390	MOGA	BAGHA PURANA	S-NPP	30.57580	75.13540	13:35:50	D	17.40
1391	MOGA	BAGHA PURANA	S-NPP	30.59180	75.10300	13:35:50	D	2.70
1392	MOGA	BAGHA PURANA	S-NPP	30.59520	75.10230	13:35:50	D	2.70
1393	MOGA	BAGHA PURANA	S-NPP	30.59720	74.99730	13:35:50	D	6.70
1394	MOGA	BAGHA PURANA	S-NPP	30.59780	75.00130	13:35:50	D	6.70
1395	MOGA	BAGHA PURANA	S-NPP	30.60060	74.99660	13:35:50	D	7.80
1396	MOGA	BAGHA PURANA	S-NPP	30.60070	75.02170	13:35:50	D	5.50
1397	MOGA	BAGHA PURANA	S-NPP	30.60120	75.00070	13:35:50	D	7.80
1398	MOGA	BAGHA PURANA	S-NPP	30.60170	75.00480	13:35:50	D	10.10
1399	MOGA	BAGHA PURANA	S-NPP	30.60330	75.15960	13:35:50	D	8.70
1400	MOGA	BAGHA PURANA	S-NPP	30.60770	75.14190	13:35:50	D	3.00
1401	MOGA	BAGHA PURANA	S-NPP	30.61250	75.03200	13:35:50	D	2.10
1402	MOGA	BAGHA PURANA	S-NPP	30.61540	75.12370	13:35:50	D	4.70
1403	MOGA	BAGHA PURANA	S-NPP	30.61700	75.20750	13:35:50	D	5.50
1404	MOGA	BAGHA PURANA	S-NPP	30.61830	75.14410	13:35:50	D	3.30
1405	MOGA	BAGHA PURANA	S-NPP	30.62040	75.20680	13:35:50	D	5.50
1406	MOGA	BAGHA PURANA	S-NPP	30.62060	75.16050	13:35:50	D	4.30
1407	MOGA	BAGHA PURANA	S-NPP	30.62310	75.03410	13:35:50	D	9.20
1408	MOGA	BAGHA PURANA	S-NPP	30.62490	74.97520	13:35:50	D	2.20
1409	MOGA	BAGHA PURANA	S-NPP	30.62510	75.00030	13:35:50	D	6.80
1410	MOGA	BAGHA PURANA	S-NPP	30.62920	75.02880	13:35:50	D	9.70
1411	MOGA	BAGHA PURANA	S-NPP	30.63160	75.21310	13:35:50	D	4.50
1412	MOGA	BAGHA PURANA	S-NPP	30.63490	75.21250	13:35:50	D	4.50
1413	MOGA	BAGHA PURANA	S-NPP	30.63530	75.02340	13:35:50	D	8.20
1414	MOGA	BAGHA PURANA	S-NPP	30.64000	74.98490	13:35:50	D	11.10
1415	MOGA	BAGHA PURANA	S-NPP	30.64010	75.15260	13:35:50	D	4.10
1416	MOGA	BAGHA PURANA	S-NPP	30.64330	74.98420	13:35:50	D	11.10

1417	MOGA	BAGHA PURANA	S-NPP	30.64800	74.95460	13:35:50	D	6.00
1418	MOGA	BAGHA PURANA	S-NPP	30.65000	75.12550	13:35:50	D	3.80
1419	MOGA	BAGHA PURANA	S-NPP	30.65060	75.12960	13:35:50	D	2.70
1420	MOGA	BAGHA PURANA	S-NPP	30.65170	75.00410	13:35:50	D	3.20
1421	MOGA	BAGHA PURANA	S-NPP	30.65330	75.12480	13:35:50	D	2.40
1422	MOGA	BAGHA PURANA	S-NPP	30.65390	75.20050	13:35:50	D	2.30
1423	MOGA	BAGHA PURANA	S-NPP	30.65640	74.96550	13:35:50	D	18.10
1424	MOGA	BAGHA PURANA	S-NPP	30.65680	75.01560	13:35:50	D	1.90
1425	MOGA	BAGHA PURANA	S-NPP	30.65730	75.01970	13:35:50	D	2.60
1426	MOGA	BAGHA PURANA	S-NPP	30.65980	74.96480	13:35:50	D	18.10
1427	MOGA	BAGHA PURANA	S-NPP	30.66040	75.10250	13:35:50	D	2.10
1428	MOGA	BAGHA PURANA	S-NPP	30.66230	75.10270	13:35:50	D	20.70
1429	MOGA	BAGHA PURANA	S-NPP	30.66560	75.10200	13:35:50	D	20.70
1430	MOGA	BAGHA PURANA	S-NPP	30.66630	75.03480	13:35:50	D	6.20
1431	MOGA	BAGHA PURANA	S-NPP	30.66970	75.03410	13:35:50	D	6.20
1432	MOGA	BAGHA PURANA	S-NPP	30.68120	75.18740	13:35:50	D	2.70
1433	MOGA	BAGHA PURANA	S-NPP	30.68830	75.16500	13:35:50	D	3.20
1434	MOGA	BAGHA PURANA	S-NPP	30.68870	75.04720	13:35:50	D	5.30
1435	MOGA	BAGHA PURANA	S-NPP	30.69230	75.00040	13:35:50	D	8.70
1436	MOGA	BAGHA PURANA	S-NPP	30.69310	74.95840	13:35:50	D	1.80
1437	MOGA	BAGHA PURANA	S-NPP	30.69820	74.97000	13:35:50	D	2.50
1438	MOGA	BAGHA PURANA	S-NPP	30.70070	75.01140	13:35:50	D	19.10
1439	MOGA	BAGHA PURANA	S-NPP	30.70130	75.01550	13:35:50	D	19.10
1440	MOGA	BAGHA PURANA	S-NPP	30.70150	75.04060	13:35:50	D	73.80
1441	MOGA	BAGHA PURANA	S-NPP	30.70170	74.99450	13:35:50	D	30.60
1442	MOGA	BAGHA PURANA	S-NPP	30.70470	75.01480	13:35:50	D	6.50
1443	MOGA	BAGHA PURANA	S-NPP	30.70860	74.94710	13:35:50	D	4.70
1444	MOGA	BAGHA PURANA	S-NPP	30.71120	74.91730	13:35:50	D	2.50
1445	MOGA	BAGHA PURANA	S-NPP	30.71530	75.01700	13:35:50	D	10.50
1446	MOGA	BAGHA PURANA	S-NPP	30.72290	74.92760	13:35:50	D	3.90
1447	MOGA	BAGHA PURANA	S-NPP	30.72350	74.93160	13:35:50	D	7.20
1448	MOGA	BAGHA PURANA	S-NPP	30.72700	75.02730	13:35:50	D	1.50
1449	MOGA	BAGHA PURANA	S-NPP	30.72920	74.94730	13:35:50	D	8.10



1450	MOGA	BAGHA PURANA	S-NPP	30.73550	75.03830	13:35:50	D	23.40
1451	MOGA	BAGHA PURANA	S-NPP	30.73760	74.95820	13:35:50	D	2.50
1452	MOGA	BAGHA PURANA	S-NPP	30.74470	75.00710	13:35:50	D	3.50
1453	MOGA	BAGHA PURANA	S-NPP	30.74550	74.96510	13:35:50	D	3.50
1454	MOGA	BAGHA PURANA	S-NPP	30.74750	74.94410	13:35:50	D	5.40
1455	MOGA	BAGHA PURANA	S-NPP	30.75000	74.97260	13:35:50	D	12.50
1456	MOGA	BAGHA PURANA	S-NPP	30.76070	74.91640	13:35:50	D	17.20
1457	MOGA	BAGHA PURANA	S-NPP	30.76970	74.93140	13:35:50	D	4.90
1458	MOGA	KOT ISE KHAN AT DHARAMKOT	AQUA	30.88700	75.20000	13:29:52	D	25.00
1459	MOGA	KOT ISE KHAN AT DHARAMKOT	AQUA	30.89000	75.33400	13:29:52	D	39.50
1460	MOGA	KOT ISE KHAN AT DHARAMKOT	AQUA	30.89200	75.19300	13:29:52	D	17.80
1461	MOGA	KOT ISE KHAN AT DHARAMKOT	AQUA	30.89700	75.37700	13:29:52	D	7.80
1462	MOGA	KOT ISE KHAN AT DHARAMKOT	AQUA	30.90900	75.05100	13:29:52	D	14.30
1463	MOGA	KOT ISE KHAN AT DHARAMKOT	AQUA	30.93600	75.07500	13:29:52	D	94.70
1464	MOGA	KOT ISE KHAN AT DHARAMKOT	AQUA	30.93800	75.09000	13:29:52	D	25.50
1465	MOGA	KOT ISE KHAN AT DHARAMKOT	AQUA	30.95400	75.17800	13:29:52	D	31.70
1466	MOGA	KOT ISE KHAN AT DHARAMKOT	AQUA	30.95700	75.19200	13:29:52	D	14.30
1467	MOGA	KOT ISE KHAN AT DHARAMKOT	AQUA	30.96400	75.35500	13:29:52	D	22.30
1468	MOGA	KOT ISE KHAN AT DHARAMKOT	AQUA	30.97200	75.27900	13:29:52	D	11.70
1469	MOGA	KOT ISE KHAN AT DHARAMKOT	AQUA	30.97700	75.12600	13:29:52	D	19.90
1470	MOGA	KOT ISE KHAN AT DHARAMKOT	AQUA	30.98500	75.19300	13:29:52	D	24.30
1471	MOGA	KOT ISE KHAN AT DHARAMKOT	AQUA	30.98800	75.20800	13:29:52	D	23.60
1472	MOGA	KOT ISE KHAN AT DHARAMKOT	AQUA	30.99000	75.19900	13:29:52	D	28.30
1473	MOGA	KOT ISE KHAN AT DHARAMKOT	AQUA	31.00600	75.24800	13:29:52	D	32.70
1474	MOGA	KOT ISE KHAN AT DHARAMKOT	AQUA	31.03200	75.15200	13:29:52	D	74.70
1475	MOGA	KOT ISE KHAN AT DHARAMKOT	AQUA	31.05800	75.11500	13:29:52	D	14.80
1476	MOGA	KOT ISE KHAN AT DHARAMKOT	AQUA	31.06200	75.10800	13:29:52	D	19.80
1477	MOGA	KOT ISE KHAN AT DHARAMKOT	S-NPP	30.86520	75.38630	13:35:50	D	2.70
1478	MOGA	KOT ISE KHAN AT DHARAMKOT	S-NPP	30.87190	75.18960	13:35:50	D	2.60
1479	MOGA	KOT ISE KHAN AT DHARAMKOT	S-NPP	30.87230	75.09650	13:35:50	D	3.50
1480	MOGA	KOT ISE KHAN AT DHARAMKOT	S-NPP	30.87720	75.15470	13:35:50	D	6.60
1481	MOGA	KOT ISE KHAN AT DHARAMKOT	S-NPP	30.87750	75.27750	13:35:50	D	7.40
1482	MOGA	KOT ISE KHAN AT DHARAMKOT	S-NPP	30.87840	75.16290	13:35:50	D	6.90

1483	MOGA	KOT ISE KHAN AT DHARAMKOT	S-NPP	30.87860	75.11640	13:35:50	D	2.90
1484	MOGA	KOT ISE KHAN AT DHARAMKOT	S-NPP	30.87920	75.12050	13:35:50	D	12.70
1485	MOGA	KOT ISE KHAN AT DHARAMKOT	S-NPP	30.87940	75.14590	13:35:50	D	18.60
1486	MOGA	KOT ISE KHAN AT DHARAMKOT	S-NPP	30.88030	75.11670	13:35:50	D	10.00
1487	MOGA	KOT ISE KHAN AT DHARAMKOT	S-NPP	30.88160	75.13700	13:35:50	D	13.00
1488	MOGA	KOT ISE KHAN AT DHARAMKOT	S-NPP	30.88180	75.16230	13:35:50	D	2.20
1489	MOGA	KOT ISE KHAN AT DHARAMKOT	S-NPP	30.88320	75.13730	13:35:50	D	5.00
1490	MOGA	KOT ISE KHAN AT DHARAMKOT	S-NPP	30.88350	75.17470	13:35:50	D	12.40
1491	MOGA	KOT ISE KHAN AT DHARAMKOT	S-NPP	30.88500	75.14960	13:35:50	D	3.10
1492	MOGA	KOT ISE KHAN AT DHARAMKOT	S-NPP	30.88690	75.17400	13:35:50	D	12.40
1493	MOGA	KOT ISE KHAN AT DHARAMKOT	S-NPP	30.88880	75.12770	13:35:50	D	2.20
1494	MOGA	KOT ISE KHAN AT DHARAMKOT	S-NPP	30.88960	75.33910	13:35:50	D	4.40
1495	MOGA	KOT ISE KHAN AT DHARAMKOT	S-NPP	30.89040	75.19880	13:35:50	D	4.80
1496	MOGA	KOT ISE KHAN AT DHARAMKOT	S-NPP	30.89100	75.20290	13:35:50	D	11.60
1497	MOGA	KOT ISE KHAN AT DHARAMKOT	S-NPP	30.89140	75.09770	13:35:50	D	10.90
1498	MOGA	KOT ISE KHAN AT DHARAMKOT	S-NPP	30.89190	75.19910	13:35:50	D	7.00
1499	MOGA	KOT ISE KHAN AT DHARAMKOT	S-NPP	30.89250	75.20320	13:35:50	D	7.40
1500	MOGA	KOT ISE KHAN AT DHARAMKOT	S-NPP	30.89470	75.09710	13:35:50	D	10.90
1501	MOGA	KOT ISE KHAN AT DHARAMKOT	S-NPP	30.89740	75.06700	13:35:50	D	2.60
1502	MOGA	KOT ISE KHAN AT DHARAMKOT	S-NPP	30.90070	75.06640	13:35:50	D	18.30
1503	MOGA	KOT ISE KHAN AT DHARAMKOT	S-NPP	30.90140	75.19300	13:35:50	D	6.00
1504	MOGA	KOT ISE KHAN AT DHARAMKOT	S-NPP	30.90990	75.20410	13:35:50	D	2.60
1505	MOGA	KOT ISE KHAN AT DHARAMKOT	S-NPP	30.91150	75.19110	13:35:50	D	13.50
1506	MOGA	KOT ISE KHAN AT DHARAMKOT	S-NPP	30.93030	75.25120	13:35:50	D	6.10
1507	MOGA	KOT ISE KHAN AT DHARAMKOT	S-NPP	30.93230	75.31460	13:35:50	D	14.00
1508	MOGA	KOT ISE KHAN AT DHARAMKOT	S-NPP	30.94160	75.08810	13:35:50	D	16.60
1509	MOGA	KOT ISE KHAN AT DHARAMKOT	S-NPP	30.95030	75.22190	13:35:50	D	3.20
1510	MOGA	KOT ISE KHAN AT DHARAMKOT	S-NPP	30.95170	75.18350	13:35:50	D	7.10
1511	MOGA	KOT ISE KHAN AT DHARAMKOT	S-NPP	30.95230	75.18760	13:35:50	D	7.10
1512	MOGA	KOT ISE KHAN AT DHARAMKOT	S-NPP	30.95510	75.18280	13:35:50	D	7.10
1513	MOGA	KOT ISE KHAN AT DHARAMKOT	S-NPP	30.95570	75.18700	13:35:50	D	7.10
1514	MOGA	KOT ISE KHAN AT DHARAMKOT	S-NPP	30.95610	75.16570	13:35:50	D	2.70
1515	MOGA	KOT ISE KHAN AT DHARAMKOT	S-NPP	30.95930	75.23720	13:35:50	D	6.20

1516	MOGA	KOT ISE KHAN AT DHARAMKOT	S-NPP	30.97010	75.36300	13:35:50	D	6.30
1517	MOGA	KOT ISE KHAN AT DHARAMKOT	S-NPP	30.97420	75.19620	13:35:50	D	19.00
1518	MOGA	KOT ISE KHAN AT DHARAMKOT	S-NPP	30.98490	75.12630	13:35:50	D	21.70
1519	MOGA	KOT ISE KHAN AT DHARAMKOT	S-NPP	30.98540	75.20250	13:35:50	D	17.00
1520	MOGA	KOT ISE KHAN AT DHARAMKOT	S-NPP	30.98720	75.21490	13:35:50	D	1.90
1521	MOGA	KOT ISE KHAN AT DHARAMKOT	S-NPP	30.99210	75.20120	13:35:50	D	7.40
1522	MOGA	KOT ISE KHAN AT DHARAMKOT	S-NPP	30.99750	75.33640	13:35:50	D	5.30
1523	MOGA	KOT ISE KHAN AT DHARAMKOT	S-NPP	31.00210	75.27160	13:35:50	D	4.60
1524	MOGA	KOT ISE KHAN AT DHARAMKOT	S-NPP	31.00270	75.27580	13:35:50	D	8.50
1525	MOGA	KOT ISE KHAN AT DHARAMKOT	S-NPP	31.00640	75.14870	13:35:50	D	5.30
1526	MOGA	KOT ISE KHAN AT DHARAMKOT	S-NPP	31.00700	75.15280	13:35:50	D	5.30
1527	MOGA	KOT ISE KHAN AT DHARAMKOT	S-NPP	31.00980	75.14800	13:35:50	D	5.30
1528	MOGA	KOT ISE KHAN AT DHARAMKOT	S-NPP	31.01060	75.20310	13:35:50	D	12.00
1529	MOGA	KOT ISE KHAN AT DHARAMKOT	S-NPP	31.01300	75.29940	13:35:50	D	2.50
1530	MOGA	KOT ISE KHAN AT DHARAMKOT	S-NPP	31.01310	75.24510	13:35:50	D	8.30
1531	MOGA	KOT ISE KHAN AT DHARAMKOT	S-NPP	31.01400	75.20240	13:35:50	D	4.80
1532	MOGA	KOT ISE KHAN AT DHARAMKOT	S-NPP	31.01430	75.15570	13:35:50	D	4.00
1533	MOGA	KOT ISE KHAN AT DHARAMKOT	S-NPP	31.03110	75.15250	13:35:50	D	14.50
1534	MOGA	KOT ISE KHAN AT DHARAMKOT	S-NPP	31.03130	75.10580	13:35:50	D	2.10
1535	MOGA	KOT ISE KHAN AT DHARAMKOT	S-NPP	31.03160	75.15660	13:35:50	D	14.50
1536	MOGA	KOT ISE KHAN AT DHARAMKOT	S-NPP	31.03220	75.16070	13:35:50	D	6.10
1537	MOGA	KOT ISE KHAN AT DHARAMKOT	S-NPP	31.03480	75.13050	13:35:50	D	7.60
1538	MOGA	KOT ISE KHAN AT DHARAMKOT	S-NPP	31.03500	75.15600	13:35:50	D	59.70
1539	MOGA	KOT ISE KHAN AT DHARAMKOT	S-NPP	31.04720	75.14510	13:35:50	D	8.50
1540	MOGA	KOT ISE KHAN AT DHARAMKOT	S-NPP	31.06030	75.09180	13:35:50	D	9.20
1541	MOGA	KOT ISE KHAN AT DHARAMKOT	S-NPP	31.06370	75.09120	13:35:50	D	9.20
1542	MOGA	KOT ISE KHAN AT DHARAMKOT	S-NPP	31.06380	75.11650	13:35:50	D	25.10
1543	MOGA	KOT ISE KHAN AT DHARAMKOT	S-NPP	31.06440	75.12070	13:35:50	D	4.30
1544	MOGA	KOT ISE KHAN AT DHARAMKOT	S-NPP	31.06720	75.11590	13:35:50	D	25.10
1545	MOGA	KOT ISE KHAN AT DHARAMKOT	S-NPP	31.07050	75.11530	13:35:50	D	1.90
1546	MOGA	MOGA-1	AQUA	30.71600	75.24900	13:29:52	D	14.40
1547	MOGA	MOGA-1	AQUA	30.79100	75.18400	13:29:52	D	15.80
1548	MOGA	MOGA-1	AQUA	30.79100	75.36500	13:29:52	D	30.40

1549	MOGA	MOGA-1	AQUA	30.79400	75.13800	13:29:52	D	31.60
1550	MOGA	MOGA-1	AQUA	30.79400	75.37900	13:29:52	D	15.90
1551	MOGA	MOGA-1	AQUA	30.80900	75.12800	13:29:52	D	16.50
1552	MOGA	MOGA-1	AQUA	30.83000	75.24400	13:29:52	D	42.40
1553	MOGA	MOGA-1	AQUA	30.86900	75.27900	13:29:52	D	28.10
1554	MOGA	MOGA-1	S-NPP	30.70840	75.25830	13:35:50	D	1.80
1555	MOGA	MOGA-1	S-NPP	30.71120	75.37650	13:35:50	D	1.90
1556	MOGA	MOGA-1	S-NPP	30.71730	75.24820	13:35:50	D	3.00
1557	MOGA	MOGA-1	S-NPP	30.72920	75.28400	13:35:50	D	3.00
1558	MOGA	MOGA-1	S-NPP	30.72950	75.14030	13:35:50	D	3.10
1559	MOGA	MOGA-1	S-NPP	30.73690	75.26560	13:35:50	D	5.00
1560	MOGA	MOGA-1	S-NPP	30.73720	75.31640	13:35:50	D	22.40
1561	MOGA	MOGA-1	S-NPP	30.73880	75.20600	13:35:50	D	11.50
1562	MOGA	MOGA-1	S-NPP	30.74280	75.20950	13:35:50	D	11.50
1563	MOGA	MOGA-1	S-NPP	30.74350	75.23890	13:35:50	D	7.30
1564	MOGA	MOGA-1	S-NPP	30.75590	75.35110	13:35:50	D	6.50
1565	MOGA	MOGA-1	S-NPP	30.77670	75.18190	13:35:50	D	2.30
1566	MOGA	MOGA-1	S-NPP	30.78630	75.27320	13:35:50	D	2.20
1567	MOGA	MOGA-1	S-NPP	30.78960	75.27250	13:35:50	D	8.90
1568	MOGA	MOGA-1	S-NPP	30.79030	75.37440	13:35:50	D	5.40
1569	MOGA	MOGA-1	S-NPP	30.79220	75.13720	13:35:50	D	7.20
1570	MOGA	MOGA-1	S-NPP	30.79280	75.14130	13:35:50	D	7.20
1571	MOGA	MOGA-1	S-NPP	30.79360	75.37370	13:35:50	D	5.40
1572	MOGA	MOGA-1	S-NPP	30.79520	75.28040	13:35:50	D	3.00
1573	MOGA	MOGA-1	S-NPP	30.79550	75.13650	13:35:50	D	3.30
1574	MOGA	MOGA-1	S-NPP	30.80220	75.13520	13:35:50	D	3.50
1575	MOGA	MOGA-1	S-NPP	30.80990	75.21400	13:35:50	D	2.60
1576	MOGA	MOGA-1	S-NPP	30.81050	75.21810	13:35:50	D	2.90
1577	MOGA	MOGA-1	S-NPP	30.81060	75.24350	13:35:50	D	2.20
1578	MOGA	MOGA-1	S-NPP	30.81170	75.12920	13:35:50	D	7.20
1579	MOGA	MOGA-1	S-NPP	30.81210	75.30270	13:35:50	D	3.20
1580	MOGA	MOGA-1	S-NPP	30.81950	75.13610	13:35:50	D	9.20
1581	MOGA	MOGA-1	S-NPP	30.82050	75.31380	13:35:50	D	13.80

1582	MOGA	MOGA-1	S-NPP	30.82350	75.36000	13:35:50	D	2.20
1583	MOGA	MOGA-1	S-NPP	30.83140	75.24390	13:35:50	D	23.40
1584	MOGA	MOGA-1	S-NPP	30.83290	75.32850	13:35:50	D	2.50
1585	MOGA	MOGA-1	S-NPP	30.83480	75.36640	13:35:50	D	3.20
1586	MOGA	MOGA-1	S-NPP	30.83910	75.22540	13:35:50	D	5.00
1587	MOGA	MOGA-1	S-NPP	30.84140	75.33960	13:35:50	D	12.40
1588	MOGA	MOGA-1	S-NPP	30.85440	75.26070	13:35:50	D	3.60
1589	MOGA	MOGA-1	S-NPP	30.85660	75.34950	13:35:50	D	3.30
1590	MOGA	MOGA-1	S-NPP	30.85720	75.35370	13:35:50	D	6.90
1591	MOGA	MOGA-1	S-NPP	30.85780	75.26000	13:35:50	D	3.60
1592	MOGA	MOGA-1	S-NPP	30.85780	75.35780	13:35:50	D	6.90
1593	MOGA	MOGA-1	S-NPP	30.86050	75.35310	13:35:50	D	3.60
1594	MOGA	MOGA-1	S-NPP	30.86110	75.35720	13:35:50	D	3.60
1595	MOGA	MOGA-1	S-NPP	30.86740	75.27940	13:35:50	D	2.00
1596	MOGA	MOGA-2	AQUA	30.73600	75.06000	13:29:52	D	13.60
1597	MOGA	MOGA-2	AQUA	30.75500	75.10200	13:29:52	D	36.90
1598	MOGA	MOGA-2	AQUA	30.77100	74.98200	13:29:52	D	17.90
1599	MOGA	MOGA-2	AQUA	30.78100	75.06400	13:29:52	D	125.90
1600	MOGA	MOGA-2	AQUA	30.78500	75.05600	13:29:52	D	90.40
1601	MOGA	MOGA-2	AQUA	30.78800	75.07100	13:29:52	D	38.70
1602	MOGA	MOGA-2	AQUA	30.78800	75.13300	13:29:52	D	25.70
1603	MOGA	MOGA-2	AQUA	30.79100	75.12300	13:29:52	D	15.80
1604	MOGA	MOGA-2	AQUA	30.80800	74.94100	13:29:52	D	12.60
1605	MOGA	MOGA-2	AQUA	30.81100	74.95600	13:29:52	D	9.50
1606	MOGA	MOGA-2	AQUA	30.83200	75.07600	13:29:52	D	5.30
1607	MOGA	MOGA-2	AQUA	30.84000	75.12000	13:29:52	D	10.00
1608	MOGA	MOGA-2	AQUA	30.87200	75.11200	13:29:52	D	15.60
1609	MOGA	MOGA-2	AQUA	30.87400	75.12700	13:29:52	D	12.90
1610	MOGA	MOGA-2	AQUA	30.87700	75.14100	13:29:52	D	16.00
1611	MOGA	MOGA-2	S-NPP	30.70750	75.10660	13:35:50	D	20.40
1612	MOGA	MOGA-2	S-NPP	30.73780	75.05460	13:35:50	D	11.80
1613	MOGA	MOGA-2	S-NPP	30.74190	75.08320	13:35:50	D	7.00
1614	MOGA	MOGA-2	S-NPP	30.74390	75.04920	13:35:50	D	11.20

1615	MOGA	MOGA-2	S-NPP	30.74750	75.00240	13:35:50	D	3.50
1616	MOGA	MOGA-2	S-NPP	30.75160	75.10240	13:35:50	D	10.30
1617	MOGA	MOGA-2	S-NPP	30.75210	75.10650	13:35:50	D	10.30
1618	MOGA	MOGA-2	S-NPP	30.75470	75.07660	13:35:50	D	14.20
1619	MOGA	MOGA-2	S-NPP	30.75630	75.06370	13:35:50	D	46.00
1620	MOGA	MOGA-2	S-NPP	30.75860	75.08000	13:35:50	D	14.20
1621	MOGA	MOGA-2	S-NPP	30.78500	75.06270	13:35:50	D	6.30
1622	MOGA	MOGA-2	S-NPP	30.78560	75.06680	13:35:50	D	6.30
1623	MOGA	MOGA-2	S-NPP	30.78850	74.99070	13:35:50	D	5.80
1624	MOGA	MOGA-2	S-NPP	30.78900	75.06620	13:35:50	D	6.30
1625	MOGA	MOGA-2	S-NPP	30.78910	75.09140	13:35:50	D	53.20
1626	MOGA	MOGA-2	S-NPP	30.79100	75.03220	13:35:50	D	27.80
1627	MOGA	MOGA-2	S-NPP	30.79570	75.06490	13:35:50	D	2.80
1628	MOGA	MOGA-2	S-NPP	30.80340	74.97520	13:35:50	D	24.50
1629	MOGA	MOGA-2	S-NPP	30.80540	74.94130	13:35:50	D	2.00
1630	MOGA	MOGA-2	S-NPP	30.80740	75.07530	13:35:50	D	1.60
1631	MOGA	MOGA-2	S-NPP	30.80780	75.12570	13:35:50	D	7.20
1632	MOGA	MOGA-2	S-NPP	30.80870	74.94060	13:35:50	D	1.90
1633	MOGA	MOGA-2	S-NPP	30.81320	74.94820	13:35:50	D	4.20
1634	MOGA	MOGA-2	S-NPP	30.81420	75.00250	13:35:50	D	7.60
1635	MOGA	MOGA-2	S-NPP	30.81440	74.95630	13:35:50	D	5.70
1636	MOGA	MOGA-2	S-NPP	30.83310	74.99050	13:35:50	D	1.70
1637	MOGA	MOGA-2	S-NPP	30.86440	75.16140	13:35:50	D	3.00
1638	MOGA	MOGA-2	S-NPP	30.86680	75.10600	13:35:50	D	9.60
1639	MOGA	MOGA-2	S-NPP	30.86720	75.15660	13:35:50	D	6.90
1640	MOGA	MOGA-2	S-NPP	30.86840	75.09310	13:35:50	D	7.20
1641	MOGA	MOGA-2	S-NPP	30.87020	75.10540	13:35:50	D	9.60
1642	MOGA	MOGA-2	S-NPP	30.87530	75.11710	13:35:50	D	2.90
1643	MOGA	MOGA-2	S-NPP	30.87590	75.12120	13:35:50	D	12.70
1644	MOGA	MOGA-2	S-NPP	30.87610	75.06270	13:35:50	D	13.90
1645	MOGA	MOGA-2	S-NPP	30.88880	75.03080	13:35:50	D	8.00
1646	MOGA	MOGA-2	S-NPP	30.89490	75.02540	13:35:50	D	3.60
1647	MOGA	NIHAL SINGH	AQUA	30.53600	75.31000	13:29:52	D	12.50

1648	MOGA	NIHAL SINGH	AQUA	30.55000	75.24100	13:29:52	D	9.30
1649	MOGA	NIHAL SINGH	AQUA	30.55600	75.36500	13:29:52	D	6.10
1650	MOGA	NIHAL SINGH	AQUA	30.57900	75.27900	13:29:52	D	16.40
1651	MOGA	NIHAL SINGH	AQUA	30.58400	75.36800	13:29:52	D	9.80
1652	MOGA	NIHAL SINGH	AQUA	30.58700	75.38200	13:29:52	D	8.40
1653	MOGA	NIHAL SINGH	AQUA	30.62100	75.38900	13:29:52	D	14.80
1654	MOGA	NIHAL SINGH	AQUA	30.64900	75.36700	13:29:52	D	35.60
1655	MOGA	NIHAL SINGH	AQUA	30.65500	75.35900	13:29:52	D	13.50
1656	MOGA	NIHAL SINGH	AQUA	30.65700	75.37300	13:29:52	D	16.50
1657	MOGA	NIHAL SINGH	AQUA	30.68300	75.21700	13:29:52	D	17.00
1658	MOGA	NIHAL SINGH	AQUA	30.69100	75.26000	13:29:52	D	31.60
1659	MOGA	NIHAL SINGH	S-NPP	30.51400	75.21760	13:35:50	D	2.30
1660	MOGA	NIHAL SINGH	S-NPP	30.52100	75.26670	13:35:50	D	3.40
1661	MOGA	NIHAL SINGH	S-NPP	30.53150	75.34080	13:35:50	D	2.60
1662	MOGA	NIHAL SINGH	S-NPP	30.53280	75.37430	13:35:50	D	2.90
1663	MOGA	NIHAL SINGH	S-NPP	30.53340	75.37850	13:35:50	D	3.40
1664	MOGA	NIHAL SINGH	S-NPP	30.53500	75.26830	13:35:50	D	2.10
1665	MOGA	NIHAL SINGH	S-NPP	30.53790	75.28890	13:35:50	D	4.80
1666	MOGA	NIHAL SINGH	S-NPP	30.53800	75.31410	13:35:50	D	6.00
1667	MOGA	NIHAL SINGH	S-NPP	30.54490	75.24120	13:35:50	D	2.60
1668	MOGA	NIHAL SINGH	S-NPP	30.54760	75.23640	13:35:50	D	6.30
1669	MOGA	NIHAL SINGH	S-NPP	30.54990	75.32460	13:35:50	D	2.60
1670	MOGA	NIHAL SINGH	S-NPP	30.55100	75.23580	13:35:50	D	6.30
1671	MOGA	NIHAL SINGH	S-NPP	30.55640	75.29800	13:35:50	D	18.60
1672	MOGA	NIHAL SINGH	S-NPP	30.55650	75.22630	13:35:50	D	3.90
1673	MOGA	NIHAL SINGH	S-NPP	30.55980	75.29740	13:35:50	D	18.60
1674	MOGA	NIHAL SINGH	S-NPP	30.56110	75.23390	13:35:50	D	5.80
1675	MOGA	NIHAL SINGH	S-NPP	30.56290	75.34330	13:35:50	D	3.10
1676	MOGA	NIHAL SINGH	S-NPP	30.56300	75.36870	13:35:50	D	2.10
1677	MOGA	NIHAL SINGH	S-NPP	30.56420	75.20800	13:35:50	D	3.70
1678	MOGA	NIHAL SINGH	S-NPP	30.57420	75.27780	13:35:50	D	6.90
1679	MOGA	NIHAL SINGH	S-NPP	30.57640	75.23630	13:35:50	D	2.80
1680	MOGA	NIHAL SINGH	S-NPP	30.58330	75.28560	13:35:50	D	17.30

1681	MOGA	NIHAL SINGH	S-NPP	30.59440	75.26660	13:35:50	D	2.60
1682	MOGA	NIHAL SINGH	S-NPP	30.59520	75.32140	13:35:50	D	9.40
1683	MOGA	NIHAL SINGH	S-NPP	30.59740	75.19020	13:35:50	D	3.30
1684	MOGA	NIHAL SINGH	S-NPP	30.59860	75.32070	13:35:50	D	4.30
1685	MOGA	NIHAL SINGH	S-NPP	30.60010	75.28240	13:35:50	D	12.70
1686	MOGA	NIHAL SINGH	S-NPP	30.60140	75.31600	13:35:50	D	4.30
1687	MOGA	NIHAL SINGH	S-NPP	30.60780	75.26400	13:35:50	D	3.10
1688	MOGA	NIHAL SINGH	S-NPP	30.61000	75.25520	13:35:50	D	5.90
1689	MOGA	NIHAL SINGH	S-NPP	30.61340	75.25450	13:35:50	D	5.90
1690	MOGA	NIHAL SINGH	S-NPP	30.61850	75.38900	13:35:50	D	4.20
1691	MOGA	NIHAL SINGH	S-NPP	30.65380	75.36970	13:35:50	D	4.00
1692	MOGA	NIHAL SINGH	S-NPP	30.65430	75.37380	13:35:50	D	11.50
1693	MOGA	NIHAL SINGH	S-NPP	30.66140	75.32580	13:35:50	D	1.20
1694	MOGA	NIHAL SINGH	S-NPP	30.67290	75.28560	13:35:50	D	2.00
1695	MOGA	NIHAL SINGH	S-NPP	30.67920	75.23360	13:35:50	D	6.00
1696	MOGA	NIHAL SINGH	S-NPP	30.68080	75.23390	13:35:50	D	7.30
1697	MOGA	NIHAL SINGH	S-NPP	30.68350	75.20390	13:35:50	D	4.90
1698	MOGA	NIHAL SINGH	S-NPP	30.68470	75.21210	13:35:50	D	3.80
1699	MOGA	NIHAL SINGH	S-NPP	30.68800	75.21150	13:35:50	D	3.80
1700	MOGA	NIHAL SINGH	S-NPP	30.68820	75.26210	13:35:50	D	3.00
1701	MOGA	NIHAL SINGH	S-NPP	30.71670	75.24400	13:35:50	D	3.00
1702	MUKTSAR	KOT BHAI AT GIDDERBAHA	AQUA	30.22400	74.54700	13:29:52	D	10.00
1703	MUKTSAR	KOT BHAI AT GIDDERBAHA	AQUA	30.23600	74.61200	13:29:52	D	14.30
1704	MUKTSAR	KOT BHAI AT GIDDERBAHA	AQUA	30.23600	74.61700	13:29:52	D	21.00
1705	MUKTSAR	KOT BHAI AT GIDDERBAHA	AQUA	30.33900	74.73600	13:29:52	D	21.50
1706	MUKTSAR	KOT BHAI AT GIDDERBAHA	AQUA	30.34100	74.72900	13:29:52	D	19.10
1707	MUKTSAR	KOT BHAI AT GIDDERBAHA	AQUA	30.34300	74.74400	13:29:52	D	14.20
1708	MUKTSAR	KOT BHAI AT GIDDERBAHA	AQUA	30.34700	74.64400	13:29:52	D	16.70
1709	MUKTSAR	KOT BHAI AT GIDDERBAHA	AQUA	30.37100	74.58800	13:29:52	D	15.50
1710	MUKTSAR	KOT BHAI AT GIDDERBAHA	AQUA	30.37400	74.60400	13:29:52	D	12.50
1711	MUKTSAR	KOT BHAI AT GIDDERBAHA	AQUA	30.41500	74.64400	13:29:52	D	11.70
1712	MUKTSAR	KOT BHAI AT GIDDERBAHA	S-NPP	30.14590	74.59000	13:35:50	D	6.60
1713	MUKTSAR	KOT BHAI AT GIDDERBAHA	S-NPP	30.16300	74.70580	13:35:50	D	2.50



1714	MUKTSAR	KOT BHAI AT GIDDERBAHA	S-NPP	30.17240	74.58920	13:35:50	D	2.10
1715	MUKTSAR	KOT BHAI AT GIDDERBAHA	S-NPP	30.17580	74.58860	13:35:50	D	4.40
1716	MUKTSAR	KOT BHAI AT GIDDERBAHA	S-NPP	30.18320	74.61590	13:35:50	D	2.70
1717	MUKTSAR	KOT BHAI AT GIDDERBAHA	S-NPP	30.18440	74.62390	13:35:50	D	4.00
1718	MUKTSAR	KOT BHAI AT GIDDERBAHA	S-NPP	30.19340	74.70860	13:35:50	D	6.00
1719	MUKTSAR	KOT BHAI AT GIDDERBAHA	S-NPP	30.20360	74.54620	13:35:50	D	6.30
1720	MUKTSAR	KOT BHAI AT GIDDERBAHA	S-NPP	30.20410	74.55010	13:35:50	D	6.30
1721	MUKTSAR	KOT BHAI AT GIDDERBAHA	S-NPP	30.21090	74.61870	13:35:50	D	3.10
1722	MUKTSAR	KOT BHAI AT GIDDERBAHA	S-NPP	30.22540	74.57880	13:35:50	D	2.20
1723	MUKTSAR	KOT BHAI AT GIDDERBAHA	S-NPP	30.22670	74.65680	13:35:50	D	3.20
1724	MUKTSAR	KOT BHAI AT GIDDERBAHA	S-NPP	30.22730	74.54560	13:35:50	D	1.50
1725	MUKTSAR	KOT BHAI AT GIDDERBAHA	S-NPP	30.22730	74.66080	13:35:50	D	4.20
1726	MUKTSAR	KOT BHAI AT GIDDERBAHA	S-NPP	30.23470	74.61820	13:35:50	D	12.60
1727	MUKTSAR	KOT BHAI AT GIDDERBAHA	S-NPP	30.23800	74.61750	13:35:50	D	12.60
1728	MUKTSAR	KOT BHAI AT GIDDERBAHA	S-NPP	30.23840	74.55160	13:35:50	D	2.80
1729	MUKTSAR	KOT BHAI AT GIDDERBAHA	S-NPP	30.23920	74.62550	13:35:50	D	3.40
1730	MUKTSAR	KOT BHAI AT GIDDERBAHA	S-NPP	30.27030	74.63620	13:35:50	D	9.30
1731	MUKTSAR	KOT BHAI AT GIDDERBAHA	S-NPP	30.27180	74.68510	13:35:50	D	2.90
1732	MUKTSAR	KOT BHAI AT GIDDERBAHA	S-NPP	30.27460	74.61890	13:35:50	D	5.30
1733	MUKTSAR	KOT BHAI AT GIDDERBAHA	S-NPP	30.27500	74.66830	13:35:50	D	3.80
1734	MUKTSAR	KOT BHAI AT GIDDERBAHA	S-NPP	30.27870	74.53170	13:35:50	D	5.30
1735	MUKTSAR	KOT BHAI AT GIDDERBAHA	S-NPP	30.28500	74.73650	13:35:50	D	12.20
1736	MUKTSAR	KOT BHAI AT GIDDERBAHA	S-NPP	30.28930	74.71910	13:35:50	D	7.60
1737	MUKTSAR	KOT BHAI AT GIDDERBAHA	S-NPP	30.29550	74.66840	13:35:50	D	2.40
1738	MUKTSAR	KOT BHAI AT GIDDERBAHA	S-NPP	30.29620	74.62700	13:35:50	D	1.50
1739	MUKTSAR	KOT BHAI AT GIDDERBAHA	S-NPP	30.29920	74.53180	13:35:50	D	4.60
1740	MUKTSAR	KOT BHAI AT GIDDERBAHA	S-NPP	30.30230	74.69180	13:35:50	D	3.50
1741	MUKTSAR	KOT BHAI AT GIDDERBAHA	S-NPP	30.30910	74.64510	13:35:50	D	2.30
1742	MUKTSAR	KOT BHAI AT GIDDERBAHA	S-NPP	30.32400	74.70000	13:35:50	D	8.20
1743	MUKTSAR	KOT BHAI AT GIDDERBAHA	S-NPP	30.32670	74.69530	13:35:50	D	4.00
1744	MUKTSAR	KOT BHAI AT GIDDERBAHA	S-NPP	30.33320	74.55390	13:35:50	D	6.90
1745	MUKTSAR	KOT BHAI AT GIDDERBAHA	S-NPP	30.33370	74.55790	13:35:50	D	6.30
1746	MUKTSAR	KOT BHAI AT GIDDERBAHA	S-NPP	30.33380	74.74350	13:35:50	D	10.90

1747	MUKTSAR	KOT BHAI AT GIDDERBAHA	S-NPP	30.33420	74.60720	13:35:50	D	11.90
1748	MUKTSAR	KOT BHAI AT GIDDERBAHA	S-NPP	30.33530	74.66060	13:35:50	D	9.30
1749	MUKTSAR	KOT BHAI AT GIDDERBAHA	S-NPP	30.33980	74.73820	13:35:50	D	3.30
1750	MUKTSAR	KOT BHAI AT GIDDERBAHA	S-NPP	30.34010	74.64730	13:35:50	D	5.20
1751	MUKTSAR	KOT BHAI AT GIDDERBAHA	S-NPP	30.34100	74.74620	13:35:50	D	9.50
1752	MUKTSAR	KOT BHAI AT GIDDERBAHA	S-NPP	30.34310	74.73750	13:35:50	D	3.30
1753	MUKTSAR	KOT BHAI AT GIDDERBAHA	S-NPP	30.34530	74.72880	13:35:50	D	4.00
1754	MUKTSAR	KOT BHAI AT GIDDERBAHA	S-NPP	30.34830	74.63330	13:35:50	D	4.50
1755	MUKTSAR	KOT BHAI AT GIDDERBAHA	S-NPP	30.34950	74.64130	13:35:50	D	2.10
1756	MUKTSAR	KOT BHAI AT GIDDERBAHA	S-NPP	30.35180	74.54200	13:35:50	D	4.10
1757	MUKTSAR	KOT BHAI AT GIDDERBAHA	S-NPP	30.35390	74.57870	13:35:50	D	4.80
1758	MUKTSAR	KOT BHAI AT GIDDERBAHA	S-NPP	30.35620	74.59470	13:35:50	D	2.30
1759	MUKTSAR	KOT BHAI AT GIDDERBAHA	S-NPP	30.35960	74.59400	13:35:50	D	3.40
1760	MUKTSAR	KOT BHAI AT GIDDERBAHA	S-NPP	30.36360	74.55210	13:35:50	D	5.60
1761	MUKTSAR	KOT BHAI AT GIDDERBAHA	S-NPP	30.36400	74.71690	13:35:50	D	23.70
1762	MUKTSAR	KOT BHAI AT GIDDERBAHA	S-NPP	30.36960	74.55130	13:35:50	D	7.90
1763	MUKTSAR	KOT BHAI AT GIDDERBAHA	S-NPP	30.37080	74.55930	13:35:50	D	22.90
1764	MUKTSAR	KOT BHAI AT GIDDERBAHA	S-NPP	30.37340	74.60000	13:35:50	D	9.50
1765	MUKTSAR	KOT BHAI AT GIDDERBAHA	S-NPP	30.38170	74.54070	13:35:50	D	4.80
1766	MUKTSAR	KOT BHAI AT GIDDERBAHA	S-NPP	30.38520	74.79140	13:35:50	D	2.80
1767	MUKTSAR	KOT BHAI AT GIDDERBAHA	S-NPP	30.38580	74.79540	13:35:50	D	3.40
1768	MUKTSAR	KOT BHAI AT GIDDERBAHA	S-NPP	30.39030	74.80280	13:35:50	D	4.00
1769	MUKTSAR	KOT BHAI AT GIDDERBAHA	S-NPP	30.39750	74.69430	13:35:50	D	3.00
1770	MUKTSAR	KOT BHAI AT GIDDERBAHA	S-NPP	30.39790	74.55810	13:35:50	D	4.80
1771	MUKTSAR	KOT BHAI AT GIDDERBAHA	S-NPP	30.40240	74.56540	13:35:50	D	9.60
1772	MUKTSAR	KOT BHAI AT GIDDERBAHA	S-NPP	30.40300	74.56940	13:35:50	D	5.90
1773	MUKTSAR	KOT BHAI AT GIDDERBAHA	S-NPP	30.40570	74.56480	13:35:50	D	9.60
1774	MUKTSAR	KOT BHAI AT GIDDERBAHA	S-NPP	30.41290	74.75330	13:35:50	D	2.80
1775	MUKTSAR	KOT BHAI AT GIDDERBAHA	S-NPP	30.41370	74.71180	13:35:50	D	6.40
1776	MUKTSAR	KOT BHAI AT GIDDERBAHA	S-NPP	30.41700	74.71120	13:35:50	D	5.80
1777	MUKTSAR	KOT BHAI AT GIDDERBAHA	S-NPP	30.41720	74.66570	13:35:50	D	3.20
1778	MUKTSAR	KOT BHAI AT GIDDERBAHA	S-NPP	30.41780	74.74000	13:35:50	D	4.80
1779	MUKTSAR	KOT BHAI AT GIDDERBAHA	S-NPP	30.42110	74.73930	13:35:50	D	1.90

1780	MUKTSAR	KOT BHAI AT GIDDERBAHA	S-NPP	30.43440	74.73670	13:35:50	D	2.40
1781	MUKTSAR	KOT BHAI AT GIDDERBAHA	S-NPP	30.43500	74.74080	13:35:50	D	2.40
1782	MUKTSAR	KOT BHAI AT GIDDERBAHA	S-NPP	30.43890	74.74410	13:35:50	D	5.10
1783	MUKTSAR	KOT BHAI AT GIDDERBAHA	S-NPP	30.44070	74.64040	13:35:50	D	4.90
1784	MUKTSAR	KOT BHAI AT GIDDERBAHA	S-NPP	30.44750	74.70940	13:35:50	D	6.30
1785	MUKTSAR	KOT BHAI AT GIDDERBAHA	S-NPP	30.47450	74.63790	13:35:50	D	2.80
1786	MUKTSAR	LAMBI	AQUA	29.92700	74.57800	13:29:52	D	16.60
1787	MUKTSAR	LAMBI	AQUA	29.93000	74.59400	13:29:52	D	31.40
1788	MUKTSAR	LAMBI	AQUA	29.99600	74.57100	13:29:52	D	15.70
1789	MUKTSAR	LAMBI	AQUA	29.99700	74.63900	13:29:52	D	31.30
1790	MUKTSAR	LAMBI	AQUA	30.00100	74.53600	13:29:52	D	18.00
1791	MUKTSAR	LAMBI	AQUA	30.00400	74.55200	13:29:52	D	35.90
1792	MUKTSAR	LAMBI	AQUA	30.13900	74.59800	13:29:52	D	30.00
1793	MUKTSAR	LAMBI	AQUA	30.14000	74.59100	13:29:52	D	34.90
1794	MUKTSAR	LAMBI	S-NPP	29.92610	74.59080	13:35:50	D	7.30
1795	MUKTSAR	LAMBI	S-NPP	29.93540	74.56540	13:35:50	D	4.50
1796	MUKTSAR	LAMBI	S-NPP	29.93720	74.59680	13:35:50	D	5.30
1797	MUKTSAR	LAMBI	S-NPP	29.93780	74.60080	13:35:50	D	10.20
1798	MUKTSAR	LAMBI	S-NPP	29.94410	74.55550	13:35:50	D	3.30
1799	MUKTSAR	LAMBI	S-NPP	29.95010	74.66500	13:35:50	D	3.10
1800	MUKTSAR	LAMBI	S-NPP	29.96330	74.59270	13:35:50	D	17.40
1801	MUKTSAR	LAMBI	S-NPP	29.96390	74.59670	13:35:50	D	10.70
1802	MUKTSAR	LAMBI	S-NPP	29.96690	74.68630	13:35:50	D	2.20
1803	MUKTSAR	LAMBI	S-NPP	29.97620	74.68040	13:35:50	D	2.40
1804	MUKTSAR	LAMBI	S-NPP	29.97680	74.68440	13:35:50	D	7.50
1805	MUKTSAR	LAMBI	S-NPP	29.99290	74.63200	13:35:50	D	6.30
1806	MUKTSAR	LAMBI	S-NPP	29.99410	74.64000	13:35:50	D	5.50
1807	MUKTSAR	LAMBI	S-NPP	29.99460	74.57430	13:35:50	D	6.40
1808	MUKTSAR	LAMBI	S-NPP	29.99730	74.45510	13:35:50	D	4.20
1809	MUKTSAR	LAMBI	S-NPP	29.99730	74.56960	13:35:50	D	7.00
1810	MUKTSAR	LAMBI	S-NPP	29.99740	74.63930	13:35:50	D	5.50
1811	MUKTSAR	LAMBI	S-NPP	29.99940	74.56100	13:35:50	D	2.30
1812	MUKTSAR	LAMBI	S-NPP	30.00070	74.63870	13:35:50	D	5.50

1813	MUKTSAR	LAMBI	S-NPP	30.00490	74.55180	13:35:50	D	8.30
1814	MUKTSAR	LAMBI	S-NPP	30.00820	74.55110	13:35:50	D	5.60
1815	MUKTSAR	LAMBI	S-NPP	30.03150	74.48540	13:35:50	D	2.30
1816	MUKTSAR	LAMBI	S-NPP	30.03170	74.52600	13:35:50	D	5.60
1817	MUKTSAR	LAMBI	S-NPP	30.03370	74.56250	13:35:50	D	1.70
1818	MUKTSAR	LAMBI	S-NPP	30.04000	74.45090	13:35:50	D	2.50
1819	MUKTSAR	LAMBI	S-NPP	30.04460	74.52770	13:35:50	D	3.90
1820	MUKTSAR	LAMBI	S-NPP	30.04800	74.52710	13:35:50	D	3.90
1821	MUKTSAR	LAMBI	S-NPP	30.05340	74.51780	13:35:50	D	2.00
1822	MUKTSAR	LAMBI	S-NPP	30.05470	74.48080	13:35:50	D	6.80
1823	MUKTSAR	LAMBI	S-NPP	30.05670	74.51720	13:35:50	D	12.00
1824	MUKTSAR	LAMBI	S-NPP	30.05780	74.57030	13:35:50	D	3.30
1825	MUKTSAR	LAMBI	S-NPP	30.05920	74.67260	13:35:50	D	7.80
1826	MUKTSAR	LAMBI	S-NPP	30.06820	74.50270	13:35:50	D	4.50
1827	MUKTSAR	LAMBI	S-NPP	30.06980	74.44510	13:35:50	D	2.80
1828	MUKTSAR	LAMBI	S-NPP	30.07310	74.44440	13:35:50	D	10.10
1829	MUKTSAR	LAMBI	S-NPP	30.07590	74.39470	13:35:50	D	2.20
1830	MUKTSAR	LAMBI	S-NPP	30.08000	74.46760	13:35:50	D	6.10
1831	MUKTSAR	LAMBI	S-NPP	30.08180	74.47960	13:35:50	D	16.20
1832	MUKTSAR	LAMBI	S-NPP	30.08200	74.50410	13:35:50	D	20.50
1833	MUKTSAR	LAMBI	S-NPP	30.08230	74.48350	13:35:50	D	4.40
1834	MUKTSAR	LAMBI	S-NPP	30.08390	74.58570	13:35:50	D	5.20
1835	MUKTSAR	LAMBI	S-NPP	30.08580	74.55250	13:35:50	D	9.40
1836	MUKTSAR	LAMBI	S-NPP	30.08610	74.64680	13:35:50	D	6.90
1837	MUKTSAR	LAMBI	S-NPP	30.08720	74.58500	13:35:50	D	27.60
1838	MUKTSAR	LAMBI	S-NPP	30.08780	74.47430	13:35:50	D	4.00
1839	MUKTSAR	LAMBI	S-NPP	30.08940	74.41660	13:35:50	D	5.90
1840	MUKTSAR	LAMBI	S-NPP	30.08940	74.64620	13:35:50	D	7.10
1841	MUKTSAR	LAMBI	S-NPP	30.09130	74.49820	13:35:50	D	20.60
1842	MUKTSAR	LAMBI	S-NPP	30.09230	74.48160	13:35:50	D	4.20
1843	MUKTSAR	LAMBI	S-NPP	30.09470	74.49750	13:35:50	D	6.50
1844	MUKTSAR	LAMBI	S-NPP	30.09540	74.57110	13:35:50	D	4.90
1845	MUKTSAR	LAMBI	S-NPP	30.09800	74.45180	13:35:50	D	10.40

1846	MUKTSAR	LAMBI	S-NPP	30.09810	74.56650	13:35:50	D	3.30
1847	MUKTSAR	LAMBI	S-NPP	30.10100	74.47170	13:35:50	D	3.70
1848	MUKTSAR	LAMBI	S-NPP	30.10320	74.57780	13:35:50	D	5.90
1849	MUKTSAR	LAMBI	S-NPP	30.10840	74.54390	13:35:50	D	1.70
1850	MUKTSAR	LAMBI	S-NPP	30.10960	74.55190	13:35:50	D	3.70
1851	MUKTSAR	LAMBI	S-NPP	30.11010	74.55590	13:35:50	D	3.70
1852	MUKTSAR	LAMBI	S-NPP	30.11290	74.55120	13:35:50	D	3.70
1853	MUKTSAR	LAMBI	S-NPP	30.12130	74.56190	13:35:50	D	3.10
1854	MUKTSAR	LAMBI	S-NPP	30.12170	74.49630	13:35:50	D	10.30
1855	MUKTSAR	LAMBI	S-NPP	30.12200	74.63570	13:35:50	D	4.30
1856	MUKTSAR	LAMBI	S-NPP	30.12460	74.56130	13:35:50	D	14.80
1857	MUKTSAR	LAMBI	S-NPP	30.12500	74.49560	13:35:50	D	10.30
1858	MUKTSAR	LAMBI	S-NPP	30.13520	74.63310	13:35:50	D	3.40
1859	MUKTSAR	LAMBI	S-NPP	30.13650	74.59590	13:35:50	D	7.00
1860	MUKTSAR	LAMBI	S-NPP	30.14220	74.61120	13:35:50	D	1.90
1861	MUKTSAR	LAMBI	S-NPP	30.14240	74.52080	13:35:50	D	9.90
1862	MUKTSAR	LAMBI	S-NPP	30.14720	74.55270	13:35:50	D	6.80
1863	MUKTSAR	MALOUT	AQUA	30.16600	74.36100	13:29:52	D	16.20
1864	MUKTSAR	MALOUT	AQUA	30.17800	74.37000	13:29:52	D	17.80
1865	MUKTSAR	MALOUT	AQUA	30.18400	74.46000	13:29:52	D	19.90
1866	MUKTSAR	MALOUT	AQUA	30.29000	74.40400	13:29:52	D	12.60
1867	MUKTSAR	MALOUT	AQUA	30.34700	74.45800	13:29:52	D	14.20
1868	MUKTSAR	MALOUT	AQUA	30.35900	74.40300	13:29:52	D	17.00
1869	MUKTSAR	MALOUT	S-NPP	30.08730	74.42520	13:35:50	D	2.40
1870	MUKTSAR	MALOUT	S-NPP	30.14970	74.41330	13:35:50	D	2.00
1871	MUKTSAR	MALOUT	S-NPP	30.15000	74.55260	13:35:50	D	21.20
1872	MUKTSAR	MALOUT	S-NPP	30.15890	74.49750	13:35:50	D	3.60
1873	MUKTSAR	MALOUT	S-NPP	30.16420	74.37350	13:35:50	D	4.30
1874	MUKTSAR	MALOUT	S-NPP	30.17140	74.53600	13:35:50	D	2.80
1875	MUKTSAR	MALOUT	S-NPP	30.19110	74.46250	13:35:50	D	5.90
1876	MUKTSAR	MALOUT	S-NPP	30.19850	74.37490	13:35:50	D	4.70
1877	MUKTSAR	MALOUT	S-NPP	30.19910	74.37890	13:35:50	D	10.30
1878	MUKTSAR	MALOUT	S-NPP	30.22220	74.41940	13:35:50	D	2.40

1879	MUKTSAR	MALOUT	S-NPP	30.22550	74.41880	13:35:50	D	1.90
1880	MUKTSAR	MALOUT	S-NPP	30.23080	74.45470	13:35:50	D	2.10
1881	MUKTSAR	MALOUT	S-NPP	30.28570	74.39490	13:35:50	D	4.20
1882	MUKTSAR	MALOUT	S-NPP	30.28750	74.40680	13:35:50	D	3.30
1883	MUKTSAR	MALOUT	S-NPP	30.29100	74.43070	13:35:50	D	2.70
1884	MUKTSAR	MALOUT	S-NPP	30.30200	74.32190	13:35:50	D	2.10
1885	MUKTSAR	MALOUT	S-NPP	30.30530	74.32120	13:35:50	D	22.10
1886	MUKTSAR	MALOUT	S-NPP	30.31240	74.41420	13:35:50	D	14.60
1887	MUKTSAR	MALOUT	S-NPP	30.31300	74.41820	13:35:50	D	14.60
1888	MUKTSAR	MALOUT	S-NPP	30.31370	74.49190	13:35:50	D	9.50
1889	MUKTSAR	MALOUT	S-NPP	30.32160	74.49860	13:35:50	D	4.10
1890	MUKTSAR	MALOUT	S-NPP	30.32180	74.31790	13:35:50	D	2.20
1891	MUKTSAR	MALOUT	S-NPP	30.33230	74.36510	13:35:50	D	14.40
1892	MUKTSAR	MALOUT	S-NPP	30.33620	74.36840	13:35:50	D	2.00
1893	MUKTSAR	MALOUT	S-NPP	30.33900	74.47870	13:35:50	D	4.70
1894	MUKTSAR	MALOUT	S-NPP	30.33910	74.36820	13:35:50	D	4.30
1895	MUKTSAR	MALOUT	S-NPP	30.34060	74.46610	13:35:50	D	8.20
1896	MUKTSAR	MALOUT	S-NPP	30.34240	74.36760	13:35:50	D	4.30
1897	MUKTSAR	MALOUT	S-NPP	30.34280	74.41230	13:35:50	D	1.90
1898	MUKTSAR	MALOUT	S-NPP	30.34440	74.51470	13:35:50	D	2.80
1899	MUKTSAR	MALOUT	S-NPP	30.34490	74.33830	13:35:50	D	5.70
1900	MUKTSAR	MALOUT	S-NPP	30.34610	74.34630	13:35:50	D	3.50
1901	MUKTSAR	MALOUT	S-NPP	30.35710	74.39750	13:35:50	D	14.80
1902	MUKTSAR	MALOUT	S-NPP	30.35730	74.53270	13:35:50	D	3.30
1903	MUKTSAR	MALOUT	S-NPP	30.35840	74.36030	13:35:50	D	12.00
1904	MUKTSAR	MALOUT	S-NPP	30.36100	74.51590	13:35:50	D	2.00
1905	MUKTSAR	MALOUT	S-NPP	30.36140	74.49530	13:35:50	D	2.20
1906	MUKTSAR	MALOUT	S-NPP	30.36170	74.35960	13:35:50	D	12.00
1907	MUKTSAR	MALOUT	S-NPP	30.36170	74.47460	13:35:50	D	3.30
1908	MUKTSAR	MALOUT	S-NPP	30.36230	74.47860	13:35:50	D	3.40
1909	MUKTSAR	MALOUT	S-NPP	30.36410	74.49060	13:35:50	D	3.40
1910	MUKTSAR	MALOUT	S-NPP	30.36440	74.35500	13:35:50	D	2.50
1911	MUKTSAR	MALOUT	S-NPP	30.36740	74.32970	13:35:50	D	2.30

1912	MUKTSAR	MALOUT	S-NPP	30.39270	74.47670	13:35:50	D	2.60
1913	MUKTSAR	MALOUT	S-NPP	30.39600	74.47610	13:35:50	D	29.30
1914	MUKTSAR	MUKTSAR	AQUA	30.39200	74.39000	13:29:52	D	26.40
1915	MUKTSAR	MUKTSAR	AQUA	30.39500	74.52600	13:29:52	D	47.80
1916	MUKTSAR	MUKTSAR	AQUA	30.43900	74.58200	13:29:52	D	40.60
1917	MUKTSAR	MUKTSAR	AQUA	30.44200	74.59800	13:29:52	D	24.10
1918	MUKTSAR	MUKTSAR	AQUA	30.50600	74.69800	13:29:52	D	25.70
1919	MUKTSAR	MUKTSAR	AQUA	30.53400	74.46700	13:29:52	D	20.80
1920	MUKTSAR	MUKTSAR	AQUA	30.56200	74.67700	13:29:52	D	20.20
1921	MUKTSAR	MUKTSAR	AQUA	30.56300	74.56100	13:29:52	D	16.10
1922	MUKTSAR	MUKTSAR	AQUA	30.56600	74.57700	13:29:52	D	26.70
1923	MUKTSAR	MUKTSAR	AQUA	30.56800	74.52600	13:29:52	D	17.20
1924	MUKTSAR	MUKTSAR	AQUA	30.61100	74.44200	13:29:52	D	12.90
1925	MUKTSAR	MUKTSAR	AQUA	30.61400	74.45800	13:29:52	D	84.30
1926	MUKTSAR	MUKTSAR	AQUA	30.61700	74.47500	13:29:52	D	13.80
1927	MUKTSAR	MUKTSAR	AQUA	30.62900	74.53900	13:29:52	D	8.90
1928	MUKTSAR	MUKTSAR	AQUA	30.65800	74.51500	13:29:52	D	15.40
1929	MUKTSAR	MUKTSAR	S-NPP	30.37120	74.53860	13:35:50	D	2.10
1930	MUKTSAR	MUKTSAR	S-NPP	30.37680	74.43870	13:35:50	D	3.50
1931	MUKTSAR	MUKTSAR	S-NPP	30.37990	74.52870	13:35:50	D	11.00
1932	MUKTSAR	MUKTSAR	S-NPP	30.38360	74.50730	13:35:50	D	11.00
1933	MUKTSAR	MUKTSAR	S-NPP	30.38410	74.44140	13:35:50	D	4.30
1934	MUKTSAR	MUKTSAR	S-NPP	30.38600	74.52340	13:35:50	D	3.40
1935	MUKTSAR	MUKTSAR	S-NPP	30.38990	74.52670	13:35:50	D	9.40
1936	MUKTSAR	MUKTSAR	S-NPP	30.39320	74.52600	13:35:50	D	9.40
1937	MUKTSAR	MUKTSAR	S-NPP	30.39380	74.53000	13:35:50	D	9.60
1938	MUKTSAR	MUKTSAR	S-NPP	30.39960	74.50010	13:35:50	D	1.90
1939	MUKTSAR	MUKTSAR	S-NPP	30.39980	74.40960	13:35:50	D	7.30
1940	MUKTSAR	MUKTSAR	S-NPP	30.40130	74.51210	13:35:50	D	9.30
1941	MUKTSAR	MUKTSAR	S-NPP	30.40410	74.50740	13:35:50	D	7.00
1942	MUKTSAR	MUKTSAR	S-NPP	30.40470	74.51140	13:35:50	D	9.30
1943	MUKTSAR	MUKTSAR	S-NPP	30.41100	74.48550	13:35:50	D	39.00
1944	MUKTSAR	MUKTSAR	S-NPP	30.41550	74.60820	13:35:50	D	12.50

1945	MUKTSAR	MUKTSAR	S-NPP	30.41800	74.57890	13:35:50	D	3.00
1946	MUKTSAR	MUKTSAR	S-NPP	30.42710	74.43290	13:35:50	D	9.30
1947	MUKTSAR	MUKTSAR	S-NPP	30.42730	74.29730	13:35:50	D	7.60
1948	MUKTSAR	MUKTSAR	S-NPP	30.42770	74.43690	13:35:50	D	9.30
1949	MUKTSAR	MUKTSAR	S-NPP	30.42790	74.30130	13:35:50	D	13.20
1950	MUKTSAR	MUKTSAR	S-NPP	30.43000	74.45290	13:35:50	D	3.00
1951	MUKTSAR	MUKTSAR	S-NPP	30.43040	74.43230	13:35:50	D	4.10
1952	MUKTSAR	MUKTSAR	S-NPP	30.43260	74.33320	13:35:50	D	2.40
1953	MUKTSAR	MUKTSAR	S-NPP	30.43890	74.55830	13:35:50	D	4.00
1954	MUKTSAR	MUKTSAR	S-NPP	30.43930	74.49220	13:35:50	D	4.30
1955	MUKTSAR	MUKTSAR	S-NPP	30.43940	74.56230	13:35:50	D	4.30
1956	MUKTSAR	MUKTSAR	S-NPP	30.43990	74.61170	13:35:50	D	6.00
1957	MUKTSAR	MUKTSAR	S-NPP	30.44430	74.54900	13:35:50	D	1.70
1958	MUKTSAR	MUKTSAR	S-NPP	30.44510	74.57770	13:35:50	D	6.00
1959	MUKTSAR	MUKTSAR	S-NPP	30.44760	74.54830	13:35:50	D	4.70
1960	MUKTSAR	MUKTSAR	S-NPP	30.45000	74.56430	13:35:50	D	9.60
1961	MUKTSAR	MUKTSAR	S-NPP	30.45430	74.41600	13:35:50	D	5.10
1962	MUKTSAR	MUKTSAR	S-NPP	30.45440	74.37080	13:35:50	D	5.10
1963	MUKTSAR	MUKTSAR	S-NPP	30.45760	74.41540	13:35:50	D	5.10
1964	MUKTSAR	MUKTSAR	S-NPP	30.47070	74.45810	13:35:50	D	11.10
1965	MUKTSAR	MUKTSAR	S-NPP	30.47090	74.72960	13:35:50	D	4.10
1966	MUKTSAR	MUKTSAR	S-NPP	30.47590	74.67070	13:35:50	D	5.40
1967	MUKTSAR	MUKTSAR	S-NPP	30.48090	74.61190	13:35:50	D	7.00
1968	MUKTSAR	MUKTSAR	S-NPP	30.48810	74.73040	13:35:50	D	4.40
1969	MUKTSAR	MUKTSAR	S-NPP	30.48950	74.76330	13:35:50	D	4.70
1970	MUKTSAR	MUKTSAR	S-NPP	30.49180	74.57760	13:35:50	D	6.00
1971	MUKTSAR	MUKTSAR	S-NPP	30.49350	74.58970	13:35:50	D	3.60
1972	MUKTSAR	MUKTSAR	S-NPP	30.49610	74.63050	13:35:50	D	5.70
1973	MUKTSAR	MUKTSAR	S-NPP	30.49810	74.72850	13:35:50	D	2.10
1974	MUKTSAR	MUKTSAR	S-NPP	30.49980	74.67940	13:35:50	D	8.50
1975	MUKTSAR	MUKTSAR	S-NPP	30.50170	74.57570	13:35:50	D	20.00
1976	MUKTSAR	MUKTSAR	S-NPP	30.50490	74.69080	13:35:50	D	3.50
1977	MUKTSAR	MUKTSAR	S-NPP	30.50790	74.52490	13:35:50	D	6.30



1978	MUKTSAR	MUKTSAR	S-NPP	30.50880	74.50820	13:35:50	D	43.20
1979	MUKTSAR	MUKTSAR	S-NPP	30.51180	74.52830	13:35:50	D	7.10
1980	MUKTSAR	MUKTSAR	S-NPP	30.51300	74.37570	13:35:50	D	9.00
1981	MUKTSAR	MUKTSAR	S-NPP	30.51450	74.52360	13:35:50	D	7.10
1982	MUKTSAR	MUKTSAR	S-NPP	30.52170	74.52630	13:35:50	D	5.60
1983	MUKTSAR	MUKTSAR	S-NPP	30.52220	74.41490	13:35:50	D	8.80
1984	MUKTSAR	MUKTSAR	S-NPP	30.52790	74.43030	13:35:50	D	2.10
1985	MUKTSAR	MUKTSAR	S-NPP	30.52900	74.59920	13:35:50	D	4.60
1986	MUKTSAR	MUKTSAR	S-NPP	30.53030	74.56180	13:35:50	D	3.40
1987	MUKTSAR	MUKTSAR	S-NPP	30.53690	74.44500	13:35:50	D	3.20
1988	MUKTSAR	MUKTSAR	S-NPP	30.53770	74.63470	13:35:50	D	2.70
1989	MUKTSAR	MUKTSAR	S-NPP	30.54420	74.40230	13:35:50	D	5.90
1990	MUKTSAR	MUKTSAR	S-NPP	30.54670	74.64950	13:35:50	D	8.00
1991	MUKTSAR	MUKTSAR	S-NPP	30.54750	74.40170	13:35:50	D	4.90
1992	MUKTSAR	MUKTSAR	S-NPP	30.55100	74.70250	13:35:50	D	5.50
1993	MUKTSAR	MUKTSAR	S-NPP	30.55760	74.46970	13:35:50	D	4.90
1994	MUKTSAR	MUKTSAR	S-NPP	30.56410	74.67510	13:35:50	D	2.00
1995	MUKTSAR	MUKTSAR	S-NPP	30.56710	74.57940	13:35:50	D	18.60
1996	MUKTSAR	MUKTSAR	S-NPP	30.56920	74.57070	13:35:50	D	28.60
1997	MUKTSAR	MUKTSAR	S-NPP	30.57160	74.58670	13:35:50	D	11.60
1998	MUKTSAR	MUKTSAR	S-NPP	30.58010	74.66780	13:35:50	D	3.50
1999	MUKTSAR	MUKTSAR	S-NPP	30.61400	74.46310	13:35:50	D	52.60
2000	MUKTSAR	MUKTSAR	S-NPP	30.61760	74.44180	13:35:50	D	3.10
2001	MUKTSAR	MUKTSAR	S-NPP	30.62300	74.59360	13:35:50	D	3.60
2002	MUKTSAR	MUKTSAR	S-NPP	30.62700	74.55150	13:35:50	D	12.00
2003	MUKTSAR	MUKTSAR	S-NPP	30.62920	74.54280	13:35:50	D	4.10
2004	MUKTSAR	MUKTSAR	S-NPP	30.66050	74.52420	13:35:50	D	4.00
2005	MUKTSAR	MUKTSAR	S-NPP	30.66380	74.52350	13:35:50	D	4.00
2006	PATHANKOT	NAROT JAIMAL SINGH	S-NPP	32.25760	75.48410	13:35:50	D	1.50
2007	PATIALA	BHUNARHERI	S-NPP	30.21360	76.42610	13:35:50	D	3.30
2008	PATIALA	GHANAUR	S-NPP	30.33550	76.70190	13:35:50	D	4.60
2009	PATIALA	NABHA	AQUA	30.33400	76.16400	13:29:52	D	12.60
2010	PATIALA	NABHA	AQUA	30.34600	75.99600	13:29:52	D	7.90

2011	PATIALA	NABHA	AQUA	30.41300	76.08400	13:29:52	D	12.20
2012	PATIALA	NABHA	S-NPP	30.35100	75.99740	13:35:50	D	2.20
2013	PATIALA	NABHA	S-NPP	30.42920	76.11090	13:35:50	D	11.00
2014	PATIALA	NABHA	S-NPP	30.48810	76.25910	13:35:50	D	5.10
2015	PATIALA	NABHA	S-NPP	30.49150	76.25850	13:35:50	D	5.10
2016	PATIALA	NABHA	S-NPP	30.50650	76.09340	13:35:50	D	8.00
2017	PATIALA	PATIALA	S-NPP	30.37940	76.46470	13:35:50	D	7.40
2018	PATIALA	PATIALA	S-NPP	30.42970	76.34960	13:35:50	D	3.30
2019	PATIALA	PATIALA	S-NPP	30.45670	76.36710	13:35:50	D	1.70
2020	PATIALA	PATRAN	AQUA	29.87900	76.09400	13:29:52	D	17.30
2021	PATIALA	PATRAN	AQUA	29.91700	75.96800	13:29:52	D	12.30
2022	PATIALA	PATRAN	S-NPP	29.88400	76.09570	13:35:50	D	3.50
2023	PATIALA	PATRAN	S-NPP	29.91000	76.05640	13:35:50	D	5.00
2024	PATIALA	PATRAN	S-NPP	29.91340	76.05580	13:35:50	D	3.50
2025	PATIALA	PATRAN	S-NPP	29.92820	76.06180	13:35:50	D	3.80
2026	PATIALA	PATRAN	S-NPP	30.01310	76.12090	13:35:50	D	4.60
2027	PATIALA	PATRAN	S-NPP	30.01480	76.13360	13:35:50	D	8.20
2028	PATIALA	PATRAN	S-NPP	30.04830	76.10220	13:35:50	D	8.20
2029	PATIALA	SAMANA	S-NPP	30.06130	76.09550	13:35:50	D	6.50
2030	PATIALA	SAMANA	S-NPP	30.13730	76.19080	13:35:50	D	3.30
2031	PATIALA	SANAUR	S-NPP	30.14690	76.33860	13:35:50	D	2.90
2032	PATIALA	SANAUR	S-NPP	30.15780	76.34100	13:35:50	D	6.50
2033	PATIALA	SANAUR	S-NPP	30.16120	76.34040	13:35:50	D	4.40
2034	PATIALA	SANAUR	S-NPP	30.25500	76.39200	13:35:50	D	8.30
2035	RUPNAGAR	RUPNAGAR	S-NPP	31.03480	76.61200	13:35:50	D	2.90
2036	SANGRUR	ANDANA	AQUA	29.82700	75.97300	13:29:52	D	10.20
2037	SANGRUR	ANDANA	AQUA	29.82700	75.98000	13:29:52	D	21.60
2038	SANGRUR	ANDANA	AQUA	29.82900	75.98600	13:29:52	D	33.30
2039	SANGRUR	ANDANA	AQUA	29.82900	75.99400	13:29:52	D	8.90
2040	SANGRUR	ANDANA	AQUA	29.89000	75.98000	13:29:52	D	15.50
2041	SANGRUR	ANDANA	AQUA	29.89200	75.99300	13:29:52	D	19.10
2042	SANGRUR	ANDANA	S-NPP	29.79580	76.08500	13:35:50	D	3.10
2043	SANGRUR	ANDANA	S-NPP	29.83330	76.00570	13:35:50	D	10.10

2044	SANGRUR	DHURI	AQUA	30.35800	75.77600	13:29:52	D	11.10
2045	SANGRUR	DHURI	AQUA	30.36800	75.77300	13:29:52	D	24.10
2046	SANGRUR	DHURI	S-NPP	30.28310	75.73380	13:35:50	D	2.80
2047	SANGRUR	DHURI	S-NPP	30.36740	75.76190	13:35:50	D	3.90
2048	SANGRUR	DHURI	S-NPP	30.37090	75.78700	13:35:50	D	2.90
2049	SANGRUR	DHURI	S-NPP	30.37440	75.81220	13:35:50	D	2.70
2050	SANGRUR	DHURI	S-NPP	30.39880	75.83800	13:35:50	D	8.50
2051	SANGRUR	DHURI	S-NPP	30.40100	75.82890	13:35:50	D	2.70
2052	SANGRUR	DHURI	S-NPP	30.41930	75.86010	13:35:50	D	6.20
2053	SANGRUR	DHURI	S-NPP	30.42000	75.89030	13:35:50	D	1.40
2054	SANGRUR	DIRBA	S-NPP	29.95710	75.99270	13:35:50	D	12.00
2055	SANGRUR	DIRBA	S-NPP	29.96730	76.01660	13:35:50	D	4.90
2056	SANGRUR	DIRBA	S-NPP	29.99100	75.96070	13:35:50	D	4.60
2057	SANGRUR	DIRBA	S-NPP	30.00580	75.99240	13:35:50	D	6.30
2058	SANGRUR	DIRBA	S-NPP	30.00980	75.99600	13:35:50	D	6.30
2059	SANGRUR	DIRBA	S-NPP	30.02560	75.98450	13:35:50	D	4.90
2060	SANGRUR	DIRBA	S-NPP	30.07630	75.95000	13:35:50	D	2.70
2061	SANGRUR	DIRBA	S-NPP	30.08300	75.92290	13:35:50	D	3.80
2062	SANGRUR	DIRBA	S-NPP	30.08640	75.92230	13:35:50	D	3.80
2063	SANGRUR	LEHRA GAGA	AQUA	29.82800	75.80900	13:29:52	D	23.30
2064	SANGRUR	LEHRA GAGA	AQUA	29.89500	75.78800	13:29:52	D	9.90
2065	SANGRUR	LEHRA GAGA	AQUA	29.92000	75.97200	13:29:52	D	12.10
2066	SANGRUR	LEHRA GAGA	S-NPP	29.83060	75.80960	13:35:50	D	5.10
2067	SANGRUR	LEHRA GAGA	S-NPP	29.86530	75.76070	13:35:50	D	2.30
2068	SANGRUR	LEHRA GAGA	S-NPP	29.88170	75.77890	13:35:50	D	8.10
2069	SANGRUR	LEHRA GAGA	S-NPP	29.91470	75.78630	13:35:50	D	7.20
2070	SANGRUR	LEHRA GAGA	S-NPP	29.91930	75.97290	13:35:50	D	5.10
2071	SANGRUR	LEHRA GAGA	S-NPP	29.93880	75.91000	13:35:50	D	8.00
2072	SANGRUR	LEHRA GAGA	S-NPP	29.98930	75.82380	13:35:50	D	12.70
2073	SANGRUR	LEHRA GAGA	S-NPP	29.99240	75.89600	13:35:50	D	16.60
2074	SANGRUR	MALERKOTLA-1	AQUA	30.46000	75.88700	13:29:52	D	11.80
2075	SANGRUR	MALERKOTLA-1	AQUA	30.46300	75.89200	13:29:52	D	14.40
2076	SANGRUR	MALERKOTLA-1	AQUA	30.51700	75.97100	13:29:52	D	9.20

2077	SANGRUR	MALERKOTLA-1	AQUA	30.53400	76.00900	13:29:52	D	11.10
2078	SANGRUR	MALERKOTLA-1	S-NPP	30.44510	75.82150	13:35:50	D	2.50
2079	SANGRUR	MALERKOTLA-1	S-NPP	30.44940	76.00230	13:35:50	D	2.20
2080	SANGRUR	MALERKOTLA-1	S-NPP	30.45060	76.01080	13:35:50	D	1.90
2081	SANGRUR	MALERKOTLA-1	S-NPP	30.45890	75.89690	13:35:50	D	10.50
2082	SANGRUR	MALERKOTLA-1	S-NPP	30.46230	75.89630	13:35:50	D	5.90
2083	SANGRUR	MALERKOTLA-1	S-NPP	30.46440	76.06070	13:35:50	D	2.30
2084	SANGRUR	MALERKOTLA-1	S-NPP	30.51470	75.97370	13:35:50	D	3.70
2085	SANGRUR	MALERKOTLA-1	S-NPP	30.52050	76.01630	13:35:50	D	5.20
2086	SANGRUR	MALERKOTLA-1	S-NPP	30.52330	75.98530	13:35:50	D	18.10
2087	SANGRUR	MALERKOTLA-1	S-NPP	30.57900	76.03740	13:35:50	D	1.80
2088	SANGRUR	MALERKOTLA-1	S-NPP	30.58580	76.03610	13:35:50	D	4.40
2089	SANGRUR	MALERKOTLA-2	AQUA	30.56700	75.78500	13:29:52	D	8.10
2090	SANGRUR	MALERKOTLA-2	AQUA	30.62100	75.85600	13:29:52	D	18.80
2091	SANGRUR	MALERKOTLA-2	S-NPP	30.54880	75.71280	13:35:50	D	10.90
2092	SANGRUR	MALERKOTLA-2	S-NPP	30.54940	75.71690	13:35:50	D	3.40
2093	SANGRUR	MALERKOTLA-2	S-NPP	30.54950	75.76870	13:35:50	D	2.40
2094	SANGRUR	MALERKOTLA-2	S-NPP	30.55710	75.84950	13:35:50	D	7.80
2095	SANGRUR	MALERKOTLA-2	S-NPP	30.56390	75.84830	13:35:50	D	10.80
2096	SANGRUR	MALERKOTLA-2	S-NPP	30.56540	75.78300	13:35:50	D	4.60
2097	SANGRUR	MALERKOTLA-2	S-NPP	30.56600	75.78720	13:35:50	D	4.60
2098	SANGRUR	MALERKOTLA-2	S-NPP	30.57000	75.81680	13:35:50	D	19.60
2099	SANGRUR	MALERKOTLA-2	S-NPP	30.57700	75.86750	13:35:50	D	12.10
2100	SANGRUR	MALERKOTLA-2	S-NPP	30.57900	75.78050	13:35:50	D	2.70
2101	SANGRUR	MALERKOTLA-2	S-NPP	30.59010	75.91300	13:35:50	D	6.20
2102	SANGRUR	MALERKOTLA-2	S-NPP	30.62140	75.78570	13:35:50	D	3.60
2103	SANGRUR	MALERKOTLA-2	S-NPP	30.62170	75.83760	13:35:50	D	1.60
2104	SANGRUR	MALERKOTLA-2	S-NPP	30.62430	75.78090	13:35:50	D	3.20
2105	SANGRUR	MALERKOTLA-2	S-NPP	30.66070	75.84490	13:35:50	D	4.80
2106	SANGRUR	MALERKOTLA-2	S-NPP	30.66400	75.81820	13:35:50	D	1.90
2107	SANGRUR	SANGRUR	AQUA	30.21400	75.65000	13:29:52	D	17.80
2108	SANGRUR	SANGRUR	S-NPP	30.19990	75.63390	13:35:50	D	13.30
2109	SANGRUR	SANGRUR	S-NPP	30.20050	75.63810	13:35:50	D	13.30

2110	SANGRUR	SANGRUR	S-NPP	30.21570	75.64800	13:35:50	D	7.90
2111	SANGRUR	SHER PUR	AQUA	30.31900	75.72000	13:29:52	D	18.90
2112	SANGRUR	SHER PUR	AQUA	30.32100	75.73400	13:29:52	D	15.50
2113	SANGRUR	SHER PUR	AQUA	30.39400	75.68100	13:29:52	D	21.50
2114	SANGRUR	SHER PUR	AQUA	30.39700	75.69500	13:29:52	D	45.50
2115	SANGRUR	SHER PUR	AQUA	30.40100	75.78000	13:29:52	D	9.60
2116	SANGRUR	SHER PUR	AQUA	30.46300	75.78800	13:29:52	D	19.30
2117	SANGRUR	SHER PUR	S-NPP	30.29520	75.67170	13:35:50	D	6.40
2118	SANGRUR	SHER PUR	S-NPP	30.32650	75.66660	13:35:50	D	11.20
2119	SANGRUR	SHER PUR	S-NPP	30.32930	75.66180	13:35:50	D	3.50
2120	SANGRUR	SHER PUR	S-NPP	30.39350	75.77430	13:35:50	D	2.20
2121	SANGRUR	SHER PUR	S-NPP	30.44820	75.69190	13:35:50	D	5.80
2122	SANGRUR	SHER PUR	S-NPP	30.47710	75.75100	13:35:50	D	5.70
2123	SANGRUR	SHER PUR	S-NPP	30.48190	75.65990	13:35:50	D	3.10
2124	SANGRUR	SHER PUR	S-NPP	30.49090	75.80020	13:35:50	D	4.80
2125	SANGRUR	SUNAM	S-NPP	30.06120	75.66630	13:35:50	D	30.10
2126	SANGRUR	SUNAM	S-NPP	30.10840	75.67590	13:35:50	D	5.20
2127	SANGRUR	SUNAM	S-NPP	30.12200	75.69900	13:35:50	D	7.00
2128	SAS NAGAR (MOHALI)	KHARAR	S-NPP	30.76160	76.57920	13:35:50	D	1.20
2129	SAS NAGAR (MOHALI)	MAJRI	S-NPP	30.86250	76.66710	13:35:50	D	4.30
2130	SBS NAGAR	AUR	S-NPP	31.01120	76.06390	13:35:50	D	2.40
2131	SBS NAGAR	AUR	S-NPP	31.01260	76.00260	13:35:50	D	5.60
2132	SBS NAGAR	AUR	S-NPP	31.03610	76.07370	13:35:50	D	11.20
2133	SBS NAGAR	AUR	S-NPP	31.07330	76.06250	13:35:50	D	3.60
2134	SBS NAGAR	AUR	S-NPP	31.10980	76.02040	13:35:50	D	4.10
2135	SBS NAGAR	AUR	S-NPP	31.11210	76.02140	13:35:50	D	7.50
2136	SBS NAGAR	AUR	S-NPP	31.11820	75.93610	13:35:50	D	2.40
2137	SBS NAGAR	BANGA	S-NPP	31.14850	75.95270	13:35:50	D	3.90
2138	SBS NAGAR	BANGA	S-NPP	31.17830	75.96500	13:35:50	D	3.40
2139	SBS NAGAR	BANGA	S-NPP	31.22430	75.86910	13:35:50	D	2.00
2140	SBS NAGAR	NAWAN SHAHR	S-NPP	31.05980	76.14530	13:35:50	D	4.60
2141	SBS NAGAR	NAWAN SHAHR	S-NPP	31.06260	76.14030	13:35:50	D	2.00
2142	SBS NAGAR	NAWAN SHAHR	S-NPP	31.09710	76.16090	13:35:50	D	10.50

2143	SBS NAGAR	NAWAN SHAHR	S-NPP	31.16610	76.10980	13:35:50	D	2.10
2144	TARN TARAN	BHIKHIWIND	S-NPP	31.25250	74.71000	13:35:50	D	1.00
2145	TARN TARAN	BHIKHIWIND	S-NPP	31.30760	74.72080	13:35:50	D	2.50
2146	TARN TARAN	BHIKHIWIND	S-NPP	31.36430	74.69820	13:35:50	D	2.10
2147	TARN TARAN	CHOHLA SAHIB	AQUA	31.35300	75.04800	13:29:52	D	7.70
2148	TARN TARAN	CHOHLA SAHIB	S-NPP	31.30060	75.06790	13:35:50	D	2.10
2149	TARN TARAN	CHOHLA SAHIB	S-NPP	31.35310	75.06280	13:35:50	D	19.40
2150	TARN TARAN	GANDIWIND TATLA	S-NPP	31.44560	74.71590	13:35:50	D	1.10
2151	TARN TARAN	KHADUR SAHIB	S-NPP	31.51400	75.09710	13:35:50	D	2.30
2152	TARN TARAN	NAUSHERA PANNUAN	S-NPP	31.34410	74.90340	13:35:50	D	2.90
2153	TARN TARAN	NAUSHERA PANNUAN	S-NPP	31.37600	74.90990	13:35:50	D	4.30
2154	TARN TARAN	NAUSHERA PANNUAN	S-NPP	31.38400	74.87030	13:35:50	D	4.80
2155	TARN TARAN	NAUSHERA PANNUAN	S-NPP	31.40600	74.91790	13:35:50	D	6.00
2156	TARN TARAN	PATTI	AQUA	31.18400	74.90200	13:29:52	D	10.70
2157	TARN TARAN	PATTI	AQUA	31.18600	74.91700	13:29:52	D	9.80
2158	TARN TARAN	PATTI	S-NPP	31.18840	74.76450	13:35:50	D	7.10
2159	TARN TARAN	PATTI	S-NPP	31.20000	74.82110	13:35:50	D	6.90
2160	TARN TARAN	PATTI	S-NPP	31.20800	74.92480	13:35:50	D	3.40
2161	TARN TARAN	PATTI	S-NPP	31.22880	74.80700	13:35:50	D	1.80
2162	TARN TARAN	PATTI	S-NPP	31.25430	74.79370	13:35:50	D	7.70
2163	TARN TARAN	PATTI	S-NPP	31.29550	74.80310	13:35:50	D	4.00
2164	TARN TARAN	PATTI	S-NPP	31.33510	74.88820	13:35:50	D	7.20
2165	TARN TARAN	TARN TARAN	S-NPP	31.35080	74.83030	13:35:50	D	3.30
2166	TARN TARAN	TARN TARAN	S-NPP	31.39090	74.83620	13:35:50	D	3.80
2167	TARN TARAN	TARN TARAN	S-NPP	31.41840	74.86050	13:35:50	D	1.50
2168	TARN TARAN	TARN TARAN	S-NPP	31.43150	74.97660	13:35:50	D	4.30
2169	TARN TARAN	TARN TARAN	S-NPP	31.44020	74.86890	13:35:50	D	1.50
2170	TARN TARAN	TARN TARAN	S-NPP	31.45650	74.88690	13:35:50	D	1.80
2171	TARN TARAN	VALTOHA	AQUA	31.13000	74.54700	13:29:52	D	11.10
2172	TARN TARAN	VALTOHA	AQUA	31.23300	74.54700	13:29:52	D	10.20
2173	TARN TARAN	VALTOHA	S-NPP	31.15360	74.71260	13:35:50	D	3.90
2174	TARN TARAN	VALTOHA	S-NPP	31.20360	74.58570	13:35:50	D	2.20
2175	TARN TARAN	VALTOHA	S-NPP	31.23480	74.57170	13:35:50	D	3.00

### Details of residue burning events in Haryana on 13-Nov-2022

S. No.	District	Tehsil / Block	Satellite	Latitude	Longitude	ACQ_TIME	Day / Night	Fire Power (W/m2)
1	AMBALA	AMBALA-II	S-NPP	30.22530	76.79210	13:35:50	D	3.80
2	AMBALA	AMBALA-II	S-NPP	30.30180	76.74430	13:35:50	D	1.40
3	BHIWANI	BHIWANI	S-NPP	28.93420	76.17360	13:35:50	D	1.90
4	FATEHABAD	BHUNA	S-NPP	29.51510	75.81840	13:35:50	D	3.70
5	FATEHABAD	BHUNA	S-NPP	29.52290	75.80000	13:35:50	D	3.30
6	FATEHABAD	BHUNA	S-NPP	29.57530	75.62680	13:35:50	D	3.40
7	FATEHABAD	BHUNA	S-NPP	29.57860	75.62620	13:35:50	D	3.40
8	FATEHABAD	FATEHABAD	S-NPP	29.46590	75.56720	13:35:50	D	5.20
9	FATEHABAD	FATEHABAD	S-NPP	29.56330	75.56620	13:35:50	D	8.90
10	FATEHABAD	FATEHABAD	S-NPP	29.56770	75.42780	13:35:50	D	5.90
11	FATEHABAD	FATEHABAD	S-NPP	29.57450	75.57250	13:35:50	D	3.20
12	FATEHABAD	FATEHABAD	S-NPP	29.60520	75.35430	13:35:50	D	7.50
13	FATEHABAD	JAKHAL	S-NPP	29.73550	75.80100	13:35:50	D	3.40
14	FATEHABAD	RATIA	AQUA	29.73400	75.43900	13:29:52	D	11.70
15	FATEHABAD	RATIA	AQUA	29.76900	75.64000	13:29:52	D	14.80
16	FATEHABAD	RATIA	S-NPP	29.59570	75.55180	13:35:50	D	2.00
17	FATEHABAD	RATIA	S-NPP	29.63120	75.60810	13:35:50	D	12.30
18	FATEHABAD	RATIA	S-NPP	29.63580	75.51930	13:35:50	D	2.30
19	FATEHABAD	RATIA	S-NPP	29.74300	75.58440	13:35:50	D	2.50
20	FATEHABAD	RATIA	S-NPP	29.76840	75.53810	13:35:50	D	14.50
21	FATEHABAD	RATIA	S-NPP	29.77470	75.43650	13:35:50	D	27.20
22	FATEHABAD	TOHANA	AQUA	29.62400	75.76800	13:29:52	D	11.80
23	FATEHABAD	TOHANA	S-NPP	29.56710	75.86810	13:35:50	D	2.70
24	FATEHABAD	TOHANA	S-NPP	29.65810	75.72500	13:35:50	D	4.70
25	HISAR	HANSI-II	S-NPP	29.14390	76.20520	13:35:50	D	5.50
26	HISAR	HISAR-I	S-NPP	29.08070	75.75260	13:35:50	D	1.20
27	HISAR	HISAR-I	S-NPP	29.08750	75.77640	13:35:50	D	2.30
28	HISAR	HISAR-I	S-NPP	29.08800	75.75540	13:35:50	D	2.00
29	HISAR	NARNAUND	S-NPP	29.20500	76.16990	13:35:50	D	2.70
30	JIND	ALEWA	S-NPP	29.45290	76.38130	13:35:50	D	2.60

31	JIND	ALEWA	S-NPP	29.46950	76.37410	13:35:50	D	5.20
32	JIND	ALEWA	S-NPP	29.47680	76.29900	13:35:50	D	6.30
33	JIND	ALEWA	S-NPP	29.48080	76.30260	13:35:50	D	4.20
34	JIND	JIND	AQUA	29.38500	76.39600	13:29:52	D	11.70
35	JIND	JIND	S-NPP	29.33350	76.39750	13:35:50	D	2.20
36	JIND	JIND	S-NPP	29.39000	76.40050	13:35:50	D	3.60
37	JIND	JIND	S-NPP	29.40530	76.35870	13:35:50	D	3.80
38	JIND	JULANA	AQUA	29.17400	76.48900	13:29:52	D	10.80
39	JIND	JULANA	AQUA	29.17600	76.49600	13:29:52	D	16.70
40	JIND	JULANA	S-NPP	29.19630	76.48470	13:35:50	D	6.00
41	JIND	JULANA	S-NPP	29.20910	76.37400	13:35:50	D	3.10
42	JIND	JULANA	S-NPP	29.22610	76.42870	13:35:50	D	5.00
43	JIND	JULANA	S-NPP	29.22700	76.42720	13:35:50	D	5.40
44	JIND	NARWANA	AQUA	29.64600	76.00700	13:29:52	D	22.30
45	JIND	NARWANA	AQUA	29.64900	76.01300	13:29:52	D	11.60
46	JIND	NARWANA	S-NPP	29.60580	76.09570	13:35:50	D	1.80
47	JIND	NARWANA	S-NPP	29.65340	76.16520	13:35:50	D	1.40
48	JIND	NARWANA	S-NPP	29.71790	76.10190	13:35:50	D	4.60
49	JIND	NARWANA	S-NPP	29.79580	76.08500	13:35:50	D	3.10
50	JIND	PILLUKHERA	S-NPP	29.30220	76.49790	13:35:50	D	2.70
51	JIND	PILLUKHERA	S-NPP	29.36950	76.56150	13:35:50	D	3.80
52	JIND	PILLUKHERA	S-NPP	29.40390	76.55550	13:35:50	D	1.40
53	JIND	SAFIDON	S-NPP	29.41940	76.53960	13:35:50	D	10.20
54	JIND	SAFIDON	S-NPP	29.44330	76.74330	13:35:50	D	3.90
55	JIND	SAFIDON	S-NPP	29.44900	76.68000	13:35:50	D	2.10
56	JIND	UCHANA	AQUA	29.44400	76.14300	13:29:52	D	7.00
57	JIND	UCHANA	AQUA	29.47500	76.20500	13:29:52	D	9.40
58	JIND	UCHANA	AQUA	29.47800	76.21800	13:29:52	D	15.00
59	JIND	UCHANA	S-NPP	29.39430	76.27850	13:35:50	D	3.00
60	JIND	UCHANA	S-NPP	29.47610	76.21700	13:35:50	D	7.50
61	JIND	UCHANA	S-NPP	29.49990	76.18690	13:35:50	D	2.40
62	KAITHAL	KAITHAL	S-NPP	29.75000	76.51500	13:35:50	D	2.10
63	KAITHAL	KAITHAL	S-NPP	29.75340	76.51430	13:35:50	D	5.70
64	KAITHAL	KAITHAL	S-NPP	29.86020	76.42660	13:35:50	D	2.90



65	KAITHAL	KALAYAT	S-NPP	29.65850	76.20320	13:35:50	D	3.60
66	KAITHAL	KALAYAT	S-NPP	29.66950	76.36210	13:35:50	D	2.40
67	KAITHAL	KALAYAT	S-NPP	29.67120	76.34870	13:35:50	D	5.40
68	KAITHAL	KALAYAT	S-NPP	29.69000	76.30610	13:35:50	D	4.00
69	KAITHAL	KALAYAT	S-NPP	29.71390	76.27570	13:35:50	D	1.80
70	KAITHAL	KALAYAT	S-NPP	29.73660	76.23690	13:35:50	D	3.10
71	KAITHAL	PUNDRI	AQUA	29.91100	76.64300	13:29:52	D	8.80
72	KAITHAL	PUNDRI	S-NPP	29.74370	76.52050	13:35:50	D	2.50
73	KAITHAL	PUNDRI	S-NPP	29.74960	76.64380	13:35:50	D	2.60
74	KAITHAL	RAJOUND	S-NPP	29.62870	76.54430	13:35:50	D	1.90
75	KAITHAL	RAJOUND	S-NPP	29.64410	76.47550	13:35:50	D	2.50
76	KARNAL	ASSANDH	AQUA	29.44000	76.47700	13:29:52	D	5.90
77	KARNAL	ASSANDH	S-NPP	29.44620	76.47790	13:35:50	D	2.60
78	KARNAL	ASSANDH	S-NPP	29.56130	76.71470	13:35:50	D	3.70
79	KARNAL	CHIRAO	S-NPP	29.62760	76.91150	13:35:50	D	6.20
80	KURUKSHETRA	SHAHBAD	S-NPP	30.21780	76.84370	13:35:50	D	6.30
81	KURUKSHETRA	THANESAR	S-NPP	29.95670	76.74090	13:35:50	D	5.00
82	PALWAL	HODAL	S-NPP	27.90690	77.44760	13:35:50	D	2.40
83	PANIPAT	ISRANA	S-NPP	29.23640	76.88800	13:35:50	D	2.50
84	PANIPAT	ISRANA	S-NPP	29.24910	76.90380	13:35:50	D	1.30
85	PANIPAT	MADLAUDA	S-NPP	29.33420	76.89530	13:35:50	D	1.70
86	PANIPAT	MADLAUDA	S-NPP	29.34450	76.78610	13:35:50	D	2.50
87	PANIPAT	MADLAUDA	S-NPP	29.38490	76.75790	13:35:50	D	2.10
88	PANIPAT	MADLAUDA	S-NPP	29.47620	76.85680	02:25:50	N	0.90
89	ROHTAK	LAKHAN MAJRA	S-NPP	29.03580	76.51210	13:35:50	D	3.40
90	ROHTAK	LAKHAN MAJRA	S-NPP	29.08210	76.51700	13:35:50	D	2.20
91	ROHTAK	MEHAM	AQUA	29.01700	76.35400	13:29:52	D	10.90
92	ROHTAK	MEHAM	S-NPP	28.90840	76.34010	13:35:50	D	3.40
93	ROHTAK	MEHAM	S-NPP	28.92770	76.37950	13:35:50	D	3.60
94	ROHTAK	MEHAM	S-NPP	28.92890	76.41370	13:35:50	D	4.80
95	ROHTAK	MEHAM	S-NPP	28.92950	76.41790	13:35:50	D	2.90
96	ROHTAK	MEHAM	S-NPP	28.94870	76.35430	13:35:50	D	3.10
97	ROHTAK	MEHAM	S-NPP	29.03010	76.39200	13:35:50	D	2.50
98	ROHTAK	MEHAM	S-NPP	29.03060	76.39620	13:35:50	D	2.50

99	ROHTAK	ROHTAK	AQUA	28.96700	76.72100	13:29:52	D	7.30
100	ROHTAK	ROHTAK	S-NPP	28.91520	76.51970	13:35:50	D	1.70
101	ROHTAK	ROHTAK	S-NPP	28.97700	76.66560	13:35:50	D	1.70
102	SIRSA	BARAGUNDA	S-NPP	29.71890	74.95440	13:35:50	D	10.80
103	SIRSA	DABWALI	S-NPP	29.95230	74.79070	13:35:50	D	8.20
104	SIRSA	ELLENABAD	S-NPP	29.48350	74.82940	02:25:50	N	0.50
105	SIRSA	NATHUSARI CHOPTA	AQUA	29.53800	75.29100	13:29:52	D	13.50
106	SIRSA	NATHUSARI CHOPTA	S-NPP	29.51090	75.22310	13:35:50	D	7.00
107	SIRSA	NATHUSARI CHOPTA	S-NPP	29.52260	75.23330	13:35:50	D	7.30
108	SIRSA	RANIA	AQUA	29.48700	74.83500	13:29:52	D	13.10
109	SIRSA	RANIA	S-NPP	29.47890	74.83950	13:35:50	D	3.00
110	SIRSA	RANIA	S-NPP	29.49610	74.84020	13:35:50	D	24.60
111	SIRSA	RANIA	S-NPP	29.52940	74.78890	13:35:50	D	2.10
112	SIRSA	RANIA	S-NPP	29.53290	74.81270	13:35:50	D	3.40
113	SIRSA	RANIA	S-NPP	29.54120	74.80400	13:35:50	D	3.10
114	SIRSA	SIRSA	S-NPP	29.53870	75.22610	13:35:50	D	6.50
115	SIRSA	SIRSA	S-NPP	29.60120	75.14530	13:35:50	D	2.50
116	SONIPAT	GANAUR	S-NPP	29.11970	76.87570	13:35:50	D	2.50
117	SONIPAT	GOHANA	S-NPP	29.02940	76.71350	13:35:50	D	2.10
118	SONIPAT	GOHANA	S-NPP	29.07810	76.80290	13:35:50	D	3.10
119	SONIPAT	GOHANA	S-NPP	29.12660	76.82110	13:35:50	D	3.30
120	SONIPAT	KATHURA	AQUA	29.17600	76.50200	13:29:52	D	8.10
121	SONIPAT	KATHURA	S-NPP	29.07530	76.57040	13:35:50	D	6.90
122	SONIPAT	KATHURA	S-NPP	29.10850	76.55590	13:35:50	D	2.50
123	SONIPAT	KATHURA	S-NPP	29.17680	76.49680	13:35:50	D	2.80
124	SONIPAT	KATHURA	S-NPP	29.19120	76.52480	13:35:50	D	5.90
125	SONIPAT	KHARKHODA	S-NPP	28.91880	76.93070	13:35:50	D	1.90
126	SONIPAT	KHARKHODA	S-NPP	28.94420	76.88190	13:35:50	D	3.70
127	SONIPAT	MUNDLANA	S-NPP	29.17170	76.66840	13:35:50	D	3.10
128	SONIPAT	MUNDLANA	S-NPP	29.26150	76.61460	13:35:50	D	2.80
129	SONIPAT	MUNDLANA	S-NPP	29.26670	76.62690	13:35:50	D	3.80
130	SONIPAT	SONIPAT	S-NPP	28.97970	76.97940	13:35:50	D	3.10
131	SONIPAT	SONIPAT	S-NPP	29.01750	76.88810	13:35:50	D	2.30
132	YAMUNANAGAR	CHHACHHRAULI	S-NPP	30.26650	77.38980	13:35:50	D	1.60

### Details of residue burning events in Uttar Pradesh on 13-Nov-2022

S. No.	District	Tehsil / Block	Satellite	Latitude	Longitude	ACQ_TIME	Day / Night	Fire Power (W/m2)
1	AMBEDKARNAGAR	AKBARPUR	AQUA	26.33700	82.59000	13:29:52	D	7.60
2	AMBEDKARNAGAR	AKBARPUR	AQUA	26.46800	82.59400	13:29:52	D	9.40
3	AMBEDKARNAGAR	AKBARPUR	S-NPP	26.33410	82.59040	13:35:50	D	1.70
4	AMBEDKARNAGAR	AKBARPUR	S-NPP	26.47330	82.59220	13:35:50	D	60.40
5	AMETHI	MUSAFIRKHANA	AQUA	26.45300	81.74600	13:29:52	D	5.70
6	AMROHA	AMROHA	S-NPP	29.10040	78.66590	13:35:50	D	3.80
7	AURAIYA	AURAIYA	AQUA	26.53900	79.48500	13:29:52	D	7.20
8	AURAIYA	AURAIYA	AQUA	26.62300	79.31400	13:29:52	D	5.50
9	AURAIYA	AURAIYA	S-NPP	26.53990	79.48490	13:35:50	D	14.30
10	BAGHPAT	BAGHPAT	S-NPP	28.81190	77.39850	13:35:50	D	3.00
11	BAHRAICH	NANPARA	S-NPP	28.00570	81.48390	13:35:50	D	2.90
12	BALLIA	RASRA	S-NPP	25.99700	83.82190	13:35:50	D	5.30
13	BALRAMPUR	TULSIPUR	S-NPP	27.50280	82.37780	02:25:50	N	0.30
14	BALRAMPUR	UTRAULA	S-NPP	27.13530	82.41660	13:35:50	D	2.50
15	BARABANKI	FATEHPUR	S-NPP	27.21800	81.18980	13:35:50	D	2.70
16	BARABANKI	Haidargarh	AQUA	26.70200	81.21600	13:29:52	D	16.30
17	BARABANKI	Haidargarh	S-NPP	26.61330	81.29530	13:35:50	D	2.90
18	BARABANKI	Haidargarh	S-NPP	26.70250	81.20940	13:35:50	D	6.80
19	BARABANKI	SIRALI GAUSPUR	AQUA	26.97300	81.44300	13:29:52	D	5.80
20	BAREILLY	BAHERI	S-NPP	28.63220	79.48740	13:35:50	D	4.70
21	BAREILLY	BAHERI	S-NPP	28.79730	79.51080	13:35:50	D	2.50
22	BAREILLY	FARIDPUR	AQUA	28.21400	79.69000	13:29:52	D	5.40
23	BAREILLY	FARIDPUR	S-NPP	28.21660	79.69360	13:35:50	D	5.10
24	BAREILLY	NAWABGANJ	S-NPP	28.50660	79.56540	13:35:50	D	4.80
25	BULANDSAHAR	KHURJA	S-NPP	28.24180	77.90960	13:35:50	D	4.60
26	BULANDSAHAR	KHURJA	S-NPP	28.26570	77.92860	02:25:50	N	1.30
27	ETAWAH	BHARTHNA	AQUA	26.62300	79.25000	13:29:52	D	6.20
28	FATEHPUR	BINKI	S-NPP	25.89750	80.60690	13:35:50	D	2.10
29	FATEHPUR	BINKI	S-NPP	26.02480	80.75010	13:35:50	D	4.00

30	FATEHPUR	FATEHPUR	S-NPP	25.83130	80.78370	13:35:50	D	2.40
31	FATEHPUR	FATEHPUR	S-NPP	25.94590	80.67160	13:35:50	D	2.00
32	GAZIPUR	JAKHANIA	AQUA	25.76500	83.32800	13:29:52	D	4.90
33	GAZIPUR	MUHAMMADBAD	S-NPP	25.68990	83.82460	13:35:50	D	3.40
34	HARDOI	HARDOI	AQUA	27.38300	79.93100	13:29:52	D	7.90
35	HARDOI	HARDOI	S-NPP	27.29960	80.27430	13:35:50	D	1.90
36	HARDOI	SIWAIJPUR	AQUA	27.32900	79.88000	13:29:52	D	6.70
37	HARDOI	SIWAIJPUR	S-NPP	27.32870	79.87960	13:35:50	D	8.30
38	JHANSI	JHANSI	S-NPP	25.56350	78.68730	13:35:50	D	26.70
39	JHANSI	MOTH	AQUA	25.75500	78.89700	13:29:52	D	14.70
40	JHANSI	MOTH	AQUA	25.80500	78.87100	13:29:52	D	9.30
41	JHANSI	MOTH	S-NPP	25.63510	78.89930	13:35:50	D	6.40
42	JHANSI	MOTH	S-NPP	25.63570	78.90410	13:35:50	D	6.50
43	JHANSI	MOTH	S-NPP	25.75390	78.90190	13:35:50	D	12.40
44	JHANSI	MOTH	S-NPP	25.75760	78.90130	13:35:50	D	12.40
45	JHANSI	MOTH	S-NPP	25.82270	79.06950	13:35:50	D	13.10
46	JHANSI	MOTH	S-NPP	25.83010	79.06830	13:35:50	D	16.10
47	JHANSI	TAHRAULI	AQUA	25.60800	78.85500	13:29:52	D	9.30
48	JHANSI	TAHRAULI	S-NPP	25.58850	78.79670	13:35:50	D	1.60
49	JHANSI	TAHRAULI	S-NPP	25.60710	78.85570	13:35:50	D	16.90
50	KANPUR	KANPUR NAGAR	AQUA	26.39600	80.18500	13:29:52	D	8.70
51	KANPUR DEHAT	DERAPUR	AQUA	26.48600	79.74300	13:29:52	D	7.20
52	KANPUR DEHAT	RASULABAD	AQUA	26.71600	79.80100	13:29:52	D	4.70
53	KAUSHAMBI	MANJHANPUR	AQUA	25.46600	81.33800	13:29:52	D	8.70
54	KAUSHAMBI	MANJHANPUR	S-NPP	25.41770	81.33050	13:35:50	D	4.30
55	KHERI	GOLA	S-NPP	28.15960	80.49390	13:35:50	D	1.90
56	KHERI	MOHMADI	S-NPP	27.80250	80.60720	13:35:50	D	3.20
57	KHERI	MOHMADI	S-NPP	27.80660	80.60670	13:35:50	D	3.60
58	LUCKNOW	MOHANLAL GANJ	S-NPP	26.68400	81.11930	13:35:50	D	3.00
59	LUCKNOW	MOHANLAL GANJ	S-NPP	26.69080	81.17940	13:35:50	D	2.10
60	LUCKNOW	MOHANLAL GANJ	S-NPP	26.72330	81.12350	13:35:50	D	2.90
61	MAHARAJGANJ	MAHARAJGANJ	AQUA	26.94700	83.46700	13:29:52	D	7.80
62	MAHARAJGANJ	NICHLAUL	AQUA	27.24900	83.69300	13:29:52	D	5.20
63	MAINPURI	BHOGAON	AQUA	27.06400	79.29300	13:29:52	D	5.00

64	MAINPURI	BHOGAON	AQUA	27.10400	79.18900	13:29:52	D	4.90
65	MAINPURI	BHOGAON	S-NPP	27.10230	79.19170	13:35:50	D	1.70
66	MAINPURI	KARHAL	S-NPP	26.98270	79.03000	13:35:50	D	11.30
67	MAINPURI	KARHAL	S-NPP	26.98340	79.03210	13:35:50	D	11.00
68	MAINPURI	MAINPURI	S-NPP	27.25660	78.88910	13:35:50	D	3.20
69	MATHURA	MAT	S-NPP	27.78170	77.80340	13:35:50	D	6.50
70	MEERUT	MAWANA	S-NPP	29.20180	77.91290	13:35:50	D	2.80
71	MORADABAD	THAKUR DWARA	S-NPP	29.02020	78.86080	13:35:50	D	2.70
72	MUZAFARNAGAR	BUDHANA	S-NPP	29.29710	77.43640	13:35:50	D	3.10
73	PILHIBHIT	PILHIBHIT	S-NPP	28.78500	79.68640	13:35:50	D	3.40
74	PILHIBHIT	PURANPUR	S-NPP	28.51750	79.98480	02:25:50	N	1.00
75	PRATAPGARH	LALGANJ	S-NPP	25.88630	81.63780	13:35:50	D	1.90
76	PRATAPGARH	PATTI	S-NPP	26.01920	82.14180	13:35:50	D	6.30
77	RAIBEARELI	RAEBARELI	AQUA	26.32800	81.11400	13:29:52	D	7.80
78	RAIBEARELI	RAEBARELI	S-NPP	26.28610	81.22190	13:35:50	D	2.20
79	RAIBEARELI	SALON	AQUA	26.00200	81.48000	13:29:52	D	5.10
80	RAMPUR	BILASPUR	S-NPP	28.84030	79.36800	13:35:50	D	2.70
81	RAMPUR	BILASPUR	S-NPP	28.84240	79.34860	13:35:50	D	2.80
82	RAMPUR	BILASPUR	S-NPP	28.93860	79.21970	13:35:50	D	2.80
83	RAMPUR	SUAR	AQUA	29.03500	79.13700	13:29:52	D	5.90
84	RAMPUR	TANDA	S-NPP	28.83520	78.98030	13:35:50	D	3.90
85	SHAHJAHANPUR	PUWANYA	S-NPP	28.04800	80.08630	13:35:50	D	3.10
86	SHAHJAHANPUR	SHAHJAHANPUR	AQUA	27.76800	79.85400	13:29:52	D	9.30
87	SHAHJAHANPUR	SHAHJAHANPUR	AQUA	27.83500	79.87700	13:29:52	D	5.80
88	SHAHJAHANPUR	TILHAR	AQUA	28.20500	79.69800	13:29:52	D	4.20
89	SHRAWASTI	IKAUNA	AQUA	27.60700	81.77000	13:29:52	D	6.10
90	SHRAWASTI	IKAUNA	AQUA	27.64500	81.77400	13:29:52	D	5.50
91	SHRAWASTI	IKAUNA	S-NPP	27.64890	81.77270	13:35:50	D	6.60
92	SITAPUR	LAHARPUR	AQUA	27.67100	80.83100	13:29:52	D	4.70
93	SITAPUR	MISRIK	AQUA	27.54500	80.40900	13:29:52	D	5.00
94	SITAPUR	MISRIK	AQUA	27.55400	80.40800	13:29:52	D	4.70
95	SITAPUR	SITAPUR	AQUA	27.54400	80.59400	13:29:52	D	6.20
96	SULTANPUR	JAISINGHPUR	S-NPP	26.27520	82.22950	13:35:50	D	3.20
97	UNNAO	HASANGANJ	AQUA	26.65400	80.50200	13:29:52	D	5.00

98	UNNAO	HASANGANJ	S-NPP	26.65870	80.50260	13:35:50	D	4.20
99	UNNAO	PURWA	AQUA	26.43500	80.95600	13:29:52	D	6.40
100	UNNAO	PURWA	S-NPP	26.43490	80.95430	13:35:50	D	6.20
101	UNNAO	PURWA	S-NPP	26.47180	80.89200	13:35:50	D	1.60
102	UNNAO	UNNAO	S-NPP	26.35490	80.61600	13:35:50	D	2.80

### Details of residue burning events in Rajasthan on 13-Nov-2022

S. No.	District	Tehsil / Block	Satellite	Latitude	Longitude	ACQ_TIME	Day / Night	Fire Power (W/m2)
1	BARAN	BARAN	S-NPP	25.02880	76.62130	13:35:50	D	3.10
2	BARAN	SHAHBAD	S-NPP	25.22110	77.03690	13:35:50	D	5.40
3	GANGANAGAR	SURATGARH	S-NPP	29.33110	73.77510	13:35:50	D	2.70
4	GANGANAGAR	SURATGARH	S-NPP	29.34260	73.80540	13:35:50	D	8.90
5	GANGANAGAR	SURATGARH	S-NPP	29.34810	73.95070	13:35:50	D	2.80
6	HANUMANGARH	HANUMANGARH	AQUA	29.49700	74.14100	13:29:52	D	17.00
7	HANUMANGARH	HANUMANGARH	S-NPP	29.49560	74.13740	13:35:50	D	5.40
8	HANUMANGARH	HANUMANGARH	S-NPP	29.50340	74.14400	13:35:50	D	2.40
9	HANUMANGARH	HANUMANGARH	S-NPP	29.50520	74.15580	13:35:50	D	21.80
10	HANUMANGARH	HANUMANGARH	S-NPP	29.51030	74.21170	13:35:50	D	6.70
11	HANUMANGARH	HANUMANGARH	S-NPP	29.51360	74.21100	13:35:50	D	6.70
12	HANUMANGARH	HANUMANGARH	S-NPP	29.54100	74.23400	13:35:50	D	8.20
13	HANUMANGARH	HANUMANGARH	S-NPP	29.54430	74.23340	13:35:50	D	8.20
14	HANUMANGARH	HANUMANGARH	S-NPP	29.54760	74.23270	13:35:50	D	3.20
15	HANUMANGARH	HANUMANGARH	S-NPP	29.56510	74.24160	13:35:50	D	9.50
16	HANUMANGARH	HANUMANGARH	S-NPP	29.58050	74.40520	13:35:50	D	2.60
17	HANUMANGARH	HANUMANGARH	S-NPP	29.58850	74.30610	13:35:50	D	4.60
18	HANUMANGARH	HANUMANGARH	S-NPP	29.59090	74.36660	13:35:50	D	6.10
19	HANUMANGARH	HANUMANGARH	S-NPP	29.60110	74.29950	13:35:50	D	58.00
20	HANUMANGARH	HANUMANGARH	S-NPP	29.60880	74.39560	13:35:50	D	9.30
21	HANUMANGARH	HANUMANGARH	S-NPP	29.60940	74.39960	13:35:50	D	9.30
22	HANUMANGARH	HANUMANGARH	S-NPP	29.62540	74.34760	13:35:50	D	9.00
23	HANUMANGARH	PILIBANGA	AQUA	29.49300	74.13500	13:29:52	D	22.00
24	HANUMANGARH	PILIBANGA	S-NPP	29.39580	73.92890	13:35:50	D	15.90
25	HANUMANGARH	PILIBANGA	S-NPP	29.43840	74.03100	13:35:50	D	3.80
26	HANUMANGARH	TIBI	AQUA	29.51300	74.60300	13:29:52	D	20.00
27	HANUMANGARH	TIBI	AQUA	29.57900	74.45700	13:29:52	D	64.80
28	HANUMANGARH	TIBI	AQUA	29.58400	74.54300	13:29:52	D	18.00
29	HANUMANGARH	TIBI	S-NPP	29.51520	74.60520	13:35:50	D	9.60
30	HANUMANGARH	TIBI	S-NPP	29.51850	74.60460	13:35:50	D	9.60
31	HANUMANGARH	TIBI	S-NPP	29.52570	74.60720	13:35:50	D	2.90

32	HANUMANGARH	TIBI	S-NPP	29.52760	74.57430	13:35:50	D	1.70
33	HANUMANGARH	TIBI	S-NPP	29.52960	74.61050	13:35:50	D	18.30
34	HANUMANGARH	TIBI	S-NPP	29.53290	74.60990	13:35:50	D	18.30
35	HANUMANGARH	TIBI	S-NPP	29.53960	74.56380	13:35:50	D	6.80
36	HANUMANGARH	TIBI	S-NPP	29.54950	74.56180	13:35:50	D	8.70
37	HANUMANGARH	TIBI	S-NPP	29.55290	74.56120	13:35:50	D	8.70
38	HANUMANGARH	TIBI	S-NPP	29.56100	74.54740	13:35:50	D	7.10
39	HANUMANGARH	TIBI	S-NPP	29.56290	74.51440	13:35:50	D	3.50
40	HANUMANGARH	TIBI	S-NPP	29.57060	74.56590	13:35:50	D	12.20
41	HANUMANGARH	TIBI	S-NPP	29.57380	74.45120	13:35:50	D	7.20
42	HANUMANGARH	TIBI	S-NPP	29.58160	74.45780	13:35:50	D	14.80
43	HANUMANGARH	TIBI	S-NPP	29.58220	74.46180	13:35:50	D	14.80
44	HANUMANGARH	TIBI	S-NPP	29.58350	74.42490	13:35:50	D	6.70
45	HANUMANGARH	TIBI	S-NPP	29.58440	74.40840	13:35:50	D	4.10
46	HANUMANGARH	TIBI	S-NPP	29.58490	74.45720	13:35:50	D	14.80
47	HANUMANGARH	TIBI	S-NPP	29.58550	74.46110	13:35:50	D	14.80
48	HANUMANGARH	TIBI	S-NPP	29.58670	74.46900	13:35:50	D	5.80
49	HANUMANGARH	TIBI	S-NPP	29.58680	74.42430	13:35:50	D	6.70
50	HANUMANGARH	TIBI	S-NPP	29.59740	74.41010	13:35:50	D	3.00
51	HANUMANGARH	TIBI	S-NPP	29.60510	74.46150	13:35:50	D	21.50
52	HANUMANGARH	TIBI	S-NPP	29.61380	74.45170	13:35:50	D	3.00
53	HANUMANGARH	TIBI	S-NPP	29.63490	74.45570	13:35:50	D	22.50
54	HANUMANGARH	TIBI	S-NPP	29.64780	74.47350	13:35:50	D	15.30
55	HANUMANGARH	TIBI	S-NPP	29.65530	74.45570	13:35:50	D	11.10
56	HANUMANGARH	TIBI	S-NPP	29.65860	74.45510	13:35:50	D	11.10
57	JHALAWAR	KHANPUR	S-NPP	24.78580	76.30340	13:35:50	D	3.40
58	KOTA	DIGOD	S-NPP	25.13670	76.15910	13:35:50	D	0.90
59	KOTA	SANGOD	S-NPP	24.94600	76.31050	13:35:50	D	4.30
60	SWAIMADHOPUR	KHANDAR	AQUA	25.98000	76.61300	13:29:52	D	20.90
61	SWAIMADHOPUR	KHANDAR	S-NPP	25.96270	76.64030	13:35:50	D	4.60
62	SWAIMADHOPUR	KHANDAR	S-NPP	25.98000	76.61700	13:35:50	D	3.70
63	SWAIMADHOPUR	KHANDAR	S-NPP	25.98340	76.61640	13:35:50	D	11.30



### Details of residue burning events in Madhya Pradesh on 13-Nov-2022

S. No.	District	Tehsil / Block	Satellite	Latitude	Longitude	ACQ_TIME	Day / Night	Fire Power (W/m2)
1	ASHOKNAGAR	CHANDERI	AQUA	24.57800	77.91400	13:29:52	D	8.50
2	ASHOKNAGAR	MUNGAOLI	S-NPP	24.30300	78.02590	13:35:50	D	1.20
3	ASHOKNAGAR	MUNGAOLI	S-NPP	24.35050	78.00970	13:35:50	D	2.30
4	ASHOKNAGAR	MUNGAOLI	S-NPP	24.35340	77.92840	13:35:50	D	4.00
5	ASHOKNAGAR	MUNGAOLI	S-NPP	24.35920	77.96990	13:35:50	D	6.20
6	ASHOKNAGAR	MUNGAOLI	S-NPP	24.36090	77.98240	13:35:50	D	4.90
7	BETUL	BETUL	S-NPP	22.07590	78.14330	13:35:50	D	1.50
8	BETUL	BHAINSDEHI	S-NPP	21.59130	77.84300	13:35:50	D	1.60
9	BETUL	MULTAI	S-NPP	21.58840	78.14300	13:35:50	D	1.40
10	BHIND	GOHAD	S-NPP	26.49290	78.24740	13:35:50	D	4.40
11	BHIND	LAHAR	AQUA	26.14400	78.89600	13:29:52	D	6.20
12	BHIND	LAHAR	S-NPP	25.96470	78.86890	13:35:50	D	3.10
13	BHIND	LAHAR	S-NPP	26.07360	78.84930	13:35:50	D	1.40
14	BHOPAL	HUZUR	S-NPP	23.15570	77.52950	13:35:50	D	2.30
15	CHHINDWARA	AMARWARA	S-NPP	22.37080	79.14050	13:35:50	D	2.90
16	CHHINDWARA	CHHINDWARA	S-NPP	21.91890	79.03970	13:35:50	D	2.50
17	CHHINDWARA	CHHINDWARA	S-NPP	21.91950	79.04400	13:35:50	D	2.70
18	CHHINDWARA	CHHINDWARA	S-NPP	22.04490	79.10110	13:35:50	D	4.40
19	DAMOH	JABERA	S-NPP	23.62770	79.86500	13:35:50	D	4.40
20	DAMOH	TENDUKHERA	AQUA	23.30900	79.39200	13:29:52	D	6.60
21	DAMOH	TENDUKHERA	AQUA	23.32600	79.37700	13:29:52	D	6.00
22	DAMOH	TENDUKHERA	S-NPP	23.31440	79.39450	13:35:50	D	6.20
23	DATIA	BHANDER	AQUA	25.87800	78.74900	13:29:52	D	7.50
24	DATIA	BHANDER	AQUA	25.89000	78.64500	13:29:52	D	8.30
25	DATIA	BHANDER	AQUA	25.89200	78.71200	13:29:52	D	7.50
26	DATIA	BHANDER	AQUA	25.90100	78.71000	13:29:52	D	8.80
27	DATIA	BHANDER	AQUA	25.92800	78.81700	13:29:52	D	8.20
28	DATIA	BHANDER	AQUA	25.94500	78.77500	13:29:52	D	10.80
29	DATIA	BHANDER	S-NPP	25.80150	78.81070	13:35:50	D	2.90

30	DATIA	BHANDER	S-NPP	25.85140	78.62280	13:35:50	D	10.60
31	DATIA	BHANDER	S-NPP	25.85190	78.62400	13:35:50	D	3.40
32	DATIA	BHANDER	S-NPP	25.86240	78.70750	13:35:50	D	6.20
33	DATIA	BHANDER	S-NPP	25.87090	78.82880	13:35:50	D	4.70
34	DATIA	BHANDER	S-NPP	25.87340	78.67730	13:35:50	D	9.50
35	DATIA	BHANDER	S-NPP	25.88430	78.67560	13:35:50	D	8.90
36	DATIA	BHANDER	S-NPP	25.88800	78.64670	13:35:50	D	5.90
37	DATIA	BHANDER	S-NPP	25.88870	78.62300	13:35:50	D	2.20
38	DATIA	BHANDER	S-NPP	25.89100	78.64150	13:35:50	D	4.90
39	DATIA	BHANDER	S-NPP	25.89160	78.64610	13:35:50	D	4.90
40	DATIA	BHANDER	S-NPP	25.89630	78.71170	13:35:50	D	6.80
41	DATIA	BHANDER	S-NPP	25.90410	78.71520	13:35:50	D	4.50
42	DATIA	BHANDER	S-NPP	25.93180	78.81610	13:35:50	D	5.00
43	DATIA	BHANDER	S-NPP	25.94950	78.77980	13:35:50	D	6.70
44	DATIA	BHANDER	S-NPP	25.95010	78.75580	13:35:50	D	3.60
45	DATIA	BHANDER	S-NPP	26.00070	78.74500	13:35:50	D	1.80
46	DATIA	BHANDER	S-NPP	26.00370	78.76850	13:35:50	D	3.10
47	DATIA	BHANDER	S-NPP	26.00440	78.74450	13:35:50	D	6.00
48	DATIA	DATIA	AQUA	25.61200	78.63900	13:29:52	D	4.80
49	DATIA	DATIA	AQUA	25.75100	78.41500	13:29:52	D	17.50
50	DATIA	DATIA	S-NPP	25.64540	78.51720	13:35:50	D	6.30
51	DATIA	DATIA	S-NPP	25.65350	78.60900	13:35:50	D	2.10
52	DATIA	DATIA	S-NPP	25.66440	78.57930	13:35:50	D	1.70
53	DATIA	DATIA	S-NPP	25.67750	78.59590	13:35:50	D	5.00
54	DATIA	DATIA	S-NPP	25.70240	78.33850	13:35:50	D	2.00
55	DATIA	DATIA	S-NPP	25.70590	78.33800	13:35:50	D	2.00
56	DATIA	DATIA	S-NPP	25.75160	78.41990	13:35:50	D	4.90
57	DATIA	DATIA	S-NPP	25.75390	78.43790	13:35:50	D	5.10
58	DATIA	DATIA	S-NPP	25.75520	78.41930	13:35:50	D	6.90
59	DATIA	SEONDHA	AQUA	25.84600	78.60800	13:29:52	D	9.90
60	DATIA	SEONDHA	AQUA	25.84800	78.61900	13:29:52	D	40.70
61	DATIA	SEONDHA	AQUA	25.85900	78.57100	13:29:52	D	15.40
62	DATIA	SEONDHA	AQUA	25.86000	78.51400	13:29:52	D	5.90

63	DATIA	SEONDHA	AQUA	25.87700	78.62400	13:29:52	D	10.50
64	DATIA	SEONDHA	AQUA	25.87800	78.51000	13:29:52	D	7.60
65	DATIA	SEONDHA	AQUA	25.91100	78.59500	13:29:52	D	8.80
66	DATIA	SEONDHA	AQUA	25.93900	78.67500	13:29:52	D	5.80
67	DATIA	SEONDHA	AQUA	25.94200	78.57200	13:29:52	D	4.60
68	DATIA	SEONDHA	AQUA	25.98000	78.68900	13:29:52	D	13.70
69	DATIA	SEONDHA	AQUA	25.98900	78.68700	13:29:52	D	14.70
70	DATIA	SEONDHA	AQUA	26.00500	78.72900	13:29:52	D	17.40
71	DATIA	SEONDHA	AQUA	26.01100	78.70500	13:29:52	D	16.20
72	DATIA	SEONDHA	AQUA	26.03500	78.69400	13:29:52	D	33.50
73	DATIA	SEONDHA	AQUA	26.06200	78.74500	13:29:52	D	30.50
74	DATIA	SEONDHA	S-NPP	25.82320	78.54760	13:35:50	D	3.20
75	DATIA	SEONDHA	S-NPP	25.83580	78.61580	13:35:50	D	1.10
76	DATIA	SEONDHA	S-NPP	25.84000	78.56360	13:35:50	D	6.60
77	DATIA	SEONDHA	S-NPP	25.84720	78.61870	13:35:50	D	10.60
78	DATIA	SEONDHA	S-NPP	25.85130	78.61940	13:35:50	D	3.40
79	DATIA	SEONDHA	S-NPP	25.85320	78.60840	13:35:50	D	3.70
80	DATIA	SEONDHA	S-NPP	25.85380	78.60960	13:35:50	D	3.50
81	DATIA	SEONDHA	S-NPP	25.85620	78.60320	13:35:50	D	5.00
82	DATIA	SEONDHA	S-NPP	25.85680	78.60450	13:35:50	D	7.10
83	DATIA	SEONDHA	S-NPP	25.85680	78.60780	13:35:50	D	3.70
84	DATIA	SEONDHA	S-NPP	25.85690	78.57630	13:35:50	D	3.00
85	DATIA	SEONDHA	S-NPP	25.86020	78.51510	13:35:50	D	3.90
86	DATIA	SEONDHA	S-NPP	25.86040	78.60390	13:35:50	D	7.10
87	DATIA	SEONDHA	S-NPP	25.86050	78.57570	13:35:50	D	3.10
88	DATIA	SEONDHA	S-NPP	25.86600	78.56080	13:35:50	D	5.70
89	DATIA	SEONDHA	S-NPP	25.88140	78.62410	13:35:50	D	13.10
90	DATIA	SEONDHA	S-NPP	25.89140	78.47290	13:35:50	D	10.60
91	DATIA	SEONDHA	S-NPP	25.91460	78.65200	13:35:50	D	5.30
92	DATIA	SEONDHA	S-NPP	25.92300	78.66010	13:35:50	D	2.50
93	DATIA	SEONDHA	S-NPP	25.92660	78.65960	13:35:50	D	2.50
94	DATIA	SEONDHA	S-NPP	25.93090	78.60700	13:35:50	D	5.90
95	DATIA	SEONDHA	S-NPP	25.95140	78.65100	13:35:50	D	4.70

96	DATIA	SEONDHA	S-NPP	25.96230	78.62100	13:35:50	D	1.30
97	DATIA	SEONDHA	S-NPP	25.96250	78.61790	13:35:50	D	3.00
98	DATIA	SEONDHA	S-NPP	25.98270	78.69060	13:35:50	D	5.30
99	DATIA	SEONDHA	S-NPP	25.98330	78.69520	13:35:50	D	7.30
100	DATIA	SEONDHA	S-NPP	25.99410	78.72220	13:35:50	D	2.10
101	DATIA	SEONDHA	S-NPP	25.99870	78.61220	13:35:50	D	6.60
102	DATIA	SEONDHA	S-NPP	26.00230	78.61170	13:35:50	D	3.40
103	DATIA	SEONDHA	S-NPP	26.00620	78.72980	13:35:50	D	11.00
104	DATIA	SEONDHA	S-NPP	26.00990	78.72930	13:35:50	D	2.90
105	DATIA	SEONDHA	S-NPP	26.01600	78.69010	13:35:50	D	13.20
106	DATIA	SEONDHA	S-NPP	26.01840	78.70880	13:35:50	D	3.20
107	DATIA	SEONDHA	S-NPP	26.02150	78.67500	13:35:50	D	29.00
108	DATIA	SEONDHA	S-NPP	26.02440	78.75570	13:35:50	D	2.20
109	DATIA	SEONDHA	S-NPP	26.03230	78.73060	13:35:50	D	5.10
110	DATIA	SEONDHA	S-NPP	26.03540	78.69670	13:35:50	D	17.20
111	DATIA	SEONDHA	S-NPP	26.04750	78.76170	13:35:50	D	6.90
112	DATIA	SEONDHA	S-NPP	26.05110	78.76120	13:35:50	D	12.30
113	DATIA	SEONDHA	S-NPP	26.05780	78.75530	13:35:50	D	4.60
114	DATIA	SEONDHA	S-NPP	26.06270	78.73540	13:35:50	D	9.60
115	DATIA	SEONDHA	S-NPP	26.06390	78.74480	13:35:50	D	21.40
116	DATIA	SEONDHA	S-NPP	26.06450	78.74950	13:35:50	D	17.10
117	DATIA	SEONDHA	S-NPP	26.06750	78.74420	13:35:50	D	21.40
118	DATIA	SEONDHA	S-NPP	26.06810	78.74890	13:35:50	D	17.10
119	DATIA	SEONDHA	S-NPP	26.06810	78.80660	13:35:50	D	6.00
120	DATIA	SEONDHA	S-NPP	26.07180	78.80610	13:35:50	D	5.20
121	DATIA	SEONDHA	S-NPP	26.07290	78.67310	13:35:50	D	7.20
122	DATIA	SEONDHA	S-NPP	26.07300	78.67180	13:35:50	D	3.60
123	DATIA	SEONDHA	S-NPP	26.07360	78.67650	13:35:50	D	3.60
124	DATIA	SEONDHA	S-NPP	26.07730	78.73320	13:35:50	D	5.20
125	DATIA	SEONDHA	S-NPP	26.07990	78.72930	13:35:50	D	5.00
126	DATIA	SEONDHA	S-NPP	26.08030	78.72790	13:35:50	D	5.20
127	DATIA	SEONDHA	S-NPP	26.09500	78.81220	13:35:50	D	3.40
128	GUNA	GUNA	S-NPP	24.73060	77.13890	13:35:50	D	2.40

129	GUNA	GUNA	S-NPP	24.73400	77.13830	13:35:50	D	0.80
130	GUNA	GUNA	S-NPP	24.82080	76.96570	13:35:50	D	5.30
131	GUNA	GUNA	S-NPP	24.86010	77.14560	13:35:50	D	1.30
132	GWALIOR	BHITARWAR	AQUA	25.73100	78.11100	13:29:52	D	7.40
133	GWALIOR	BHITARWAR	AQUA	25.75600	78.00200	13:29:52	D	7.00
134	GWALIOR	BHITARWAR	AQUA	25.78700	78.12900	13:29:52	D	7.30
135	GWALIOR	BHITARWAR	AQUA	25.78900	78.08000	13:29:52	D	7.50
136	GWALIOR	BHITARWAR	AQUA	25.80800	77.95500	13:29:52	D	10.90
137	GWALIOR	BHITARWAR	AQUA	25.81100	77.96100	13:29:52	D	8.50
138	GWALIOR	BHITARWAR	AQUA	25.82400	78.04900	13:29:52	D	14.50
139	GWALIOR	BHITARWAR	AQUA	25.82700	78.05500	13:29:52	D	19.50
140	GWALIOR	BHITARWAR	AQUA	25.83800	78.00400	13:29:52	D	6.20
141	GWALIOR	BHITARWAR	AQUA	25.84000	78.07600	13:29:52	D	10.30
142	GWALIOR	BHITARWAR	AQUA	25.84200	78.08800	13:29:52	D	18.90
143	GWALIOR	BHITARWAR	AQUA	25.84400	77.97900	13:29:52	D	6.80
144	GWALIOR	BHITARWAR	AQUA	25.86900	78.07000	13:29:52	D	18.70
145	GWALIOR	BHITARWAR	AQUA	25.87100	78.08200	13:29:52	D	16.90
146	GWALIOR	BHITARWAR	AQUA	25.87500	78.04500	13:29:52	D	10.80
147	GWALIOR	BHITARWAR	AQUA	25.87700	78.05700	13:29:52	D	33.80
148	GWALIOR	BHITARWAR	AQUA	25.88300	78.03100	13:29:52	D	13.40
149	GWALIOR	BHITARWAR	AQUA	25.90200	78.14800	13:29:52	D	12.80
150	GWALIOR	BHITARWAR	AQUA	25.91200	78.08600	13:29:52	D	19.20
151	GWALIOR	BHITARWAR	AQUA	25.92100	78.14400	13:29:52	D	11.40
152	GWALIOR	BHITARWAR	AQUA	25.92300	78.15500	13:29:52	D	18.90
153	GWALIOR	BHITARWAR	AQUA	25.92400	78.07700	13:29:52	D	30.90
154	GWALIOR	BHITARWAR	AQUA	25.95200	78.07100	13:29:52	D	6.40
155	GWALIOR	BHITARWAR	AQUA	25.97700	78.16200	13:29:52	D	7.20
156	GWALIOR	BHITARWAR	S-NPP	25.73280	78.11000	13:35:50	D	6.40
157	GWALIOR	BHITARWAR	S-NPP	25.75460	78.13790	13:35:50	D	5.10
158	GWALIOR	BHITARWAR	S-NPP	25.77930	78.13390	13:35:50	D	4.00
159	GWALIOR	BHITARWAR	S-NPP	25.78430	78.04020	13:35:50	D	4.50
160	GWALIOR	BHITARWAR	S-NPP	25.78480	78.04450	13:35:50	D	6.00
161	GWALIOR	BHITARWAR	S-NPP	25.78950	78.05270	13:35:50	D	2.50

162	GWALIOR	BHITARWAR	S-NPP	25.79010	78.05710	13:35:50	D	2.50
163	GWALIOR	BHITARWAR	S-NPP	25.79240	78.07450	13:35:50	D	5.20
164	GWALIOR	BHITARWAR	S-NPP	25.79290	78.07890	13:35:50	D	9.90
165	GWALIOR	BHITARWAR	S-NPP	25.79780	78.03350	13:35:50	D	2.90
166	GWALIOR	BHITARWAR	S-NPP	25.80070	78.02860	13:35:50	D	4.70
167	GWALIOR	BHITARWAR	S-NPP	25.80390	78.13540	13:35:50	D	2.90
168	GWALIOR	BHITARWAR	S-NPP	25.80970	77.96060	13:35:50	D	5.70
169	GWALIOR	BHITARWAR	S-NPP	25.81190	78.03130	13:35:50	D	6.60
170	GWALIOR	BHITARWAR	S-NPP	25.81220	78.11610	13:35:50	D	3.30
171	GWALIOR	BHITARWAR	S-NPP	25.81530	78.05750	13:35:50	D	3.20
172	GWALIOR	BHITARWAR	S-NPP	25.82940	78.05520	13:35:50	D	5.60
173	GWALIOR	BHITARWAR	S-NPP	25.84050	78.08470	13:35:50	D	8.50
174	GWALIOR	BHITARWAR	S-NPP	25.84070	77.97770	13:35:50	D	11.50
175	GWALIOR	BHITARWAR	S-NPP	25.84150	78.17440	13:35:50	D	6.40
176	GWALIOR	BHITARWAR	S-NPP	25.84410	78.08410	13:35:50	D	8.50
177	GWALIOR	BHITARWAR	S-NPP	25.84420	77.97710	13:35:50	D	11.50
178	GWALIOR	BHITARWAR	S-NPP	25.84470	78.08850	13:35:50	D	4.30
179	GWALIOR	BHITARWAR	S-NPP	25.84510	78.17380	13:35:50	D	8.90
180	GWALIOR	BHITARWAR	S-NPP	25.85330	78.18150	13:35:50	D	6.20
181	GWALIOR	BHITARWAR	S-NPP	25.85700	78.10000	13:35:50	D	3.30
182	GWALIOR	BHITARWAR	S-NPP	25.86000	78.04130	13:35:50	D	4.80
183	GWALIOR	BHITARWAR	S-NPP	25.86170	78.13510	13:35:50	D	6.00
184	GWALIOR	BHITARWAR	S-NPP	25.86350	78.01400	13:35:50	D	6.00
185	GWALIOR	BHITARWAR	S-NPP	25.86470	78.04950	13:35:50	D	7.10
186	GWALIOR	BHITARWAR	S-NPP	25.87170	78.07520	13:35:50	D	3.80
187	GWALIOR	BHITARWAR	S-NPP	25.87230	78.07960	13:35:50	D	3.80
188	GWALIOR	BHITARWAR	S-NPP	25.87880	78.12790	13:35:50	D	9.60
189	GWALIOR	BHITARWAR	S-NPP	25.88000	78.05600	13:35:50	D	4.20
190	GWALIOR	BHITARWAR	S-NPP	25.88000	78.08280	13:35:50	D	3.70
191	GWALIOR	BHITARWAR	S-NPP	25.88410	78.03300	13:35:50	D	6.90
192	GWALIOR	BHITARWAR	S-NPP	25.88410	78.03420	13:35:50	D	7.60
193	GWALIOR	BHITARWAR	S-NPP	25.88820	78.11740	13:35:50	D	5.80
194	GWALIOR	BHITARWAR	S-NPP	25.89530	78.08930	13:35:50	D	1.40

195	GWALIOR	BHITARWAR	S-NPP	25.89860	78.09000	13:35:50	D	35.20
196	GWALIOR	BHITARWAR	S-NPP	25.90090	78.10760	13:35:50	D	2.50
197	GWALIOR	BHITARWAR	S-NPP	25.90720	78.15620	13:35:50	D	7.90
198	GWALIOR	BHITARWAR	S-NPP	25.90830	78.16500	13:35:50	D	2.10
199	GWALIOR	BHITARWAR	S-NPP	25.90960	78.14670	13:35:50	D	4.90
200	GWALIOR	BHITARWAR	S-NPP	25.90970	78.09270	13:35:50	D	19.70
201	GWALIOR	BHITARWAR	S-NPP	25.91220	78.05640	13:35:50	D	11.30
202	GWALIOR	BHITARWAR	S-NPP	25.91250	78.14170	13:35:50	D	2.60
203	GWALIOR	BHITARWAR	S-NPP	25.91610	78.14120	13:35:50	D	2.60
204	GWALIOR	BHITARWAR	S-NPP	25.91810	78.07340	13:35:50	D	2.80
205	GWALIOR	BHITARWAR	S-NPP	25.92130	78.15390	13:35:50	D	3.70
206	GWALIOR	BHITARWAR	S-NPP	25.92220	78.07720	13:35:50	D	6.90
207	GWALIOR	BHITARWAR	S-NPP	25.92270	78.08160	13:35:50	D	6.90
208	GWALIOR	BHITARWAR	S-NPP	25.92400	78.03660	13:35:50	D	4.40
209	GWALIOR	BHITARWAR	S-NPP	25.92430	78.14890	13:35:50	D	3.70
210	GWALIOR	BHITARWAR	S-NPP	25.92570	78.07670	13:35:50	D	33.70
211	GWALIOR	BHITARWAR	S-NPP	25.92780	78.17540	13:35:50	D	2.10
212	GWALIOR	BHITARWAR	S-NPP	25.93020	78.13890	13:35:50	D	3.40
213	GWALIOR	BHITARWAR	S-NPP	25.93030	78.11180	13:35:50	D	5.80
214	GWALIOR	BHITARWAR	S-NPP	25.93220	78.04430	13:35:50	D	18.30
215	GWALIOR	BHITARWAR	S-NPP	25.93390	78.11130	13:35:50	D	5.80
216	GWALIOR	BHITARWAR	S-NPP	25.93510	78.09310	13:35:50	D	4.30
217	GWALIOR	BHITARWAR	S-NPP	25.94200	78.14600	13:35:50	D	4.60
218	GWALIOR	BHITARWAR	S-NPP	25.94320	78.15480	13:35:50	D	4.10
219	GWALIOR	BHITARWAR	S-NPP	25.94340	78.04700	13:35:50	D	4.60
220	GWALIOR	BHITARWAR	S-NPP	25.94550	78.17260	13:35:50	D	3.90
221	GWALIOR	BHITARWAR	S-NPP	25.94560	78.11840	13:35:50	D	8.40
222	GWALIOR	BHITARWAR	S-NPP	25.94840	78.19470	13:35:50	D	12.20
223	GWALIOR	BHITARWAR	S-NPP	25.95260	78.17140	13:35:50	D	3.40
224	GWALIOR	BHITARWAR	S-NPP	25.95280	78.09030	13:35:50	D	3.70
225	GWALIOR	BHITARWAR	S-NPP	25.95330	78.12160	13:35:50	D	4.50
226	GWALIOR	BHITARWAR	S-NPP	25.95450	78.07650	13:35:50	D	15.30
227	GWALIOR	BHITARWAR	S-NPP	25.96100	78.09790	13:35:50	D	3.90

228	GWALIOR	BHITARWAR	S-NPP	25.96580	78.02550	13:35:50	D	2.40
229	GWALIOR	BHITARWAR	S-NPP	25.97450	78.14530	13:35:50	D	17.10
230	GWALIOR	BHITARWAR	S-NPP	25.97510	78.14970	13:35:50	D	2.00
231	GWALIOR	BHITARWAR	S-NPP	25.97740	78.16740	13:35:50	D	4.30
232	GWALIOR	BHITARWAR	S-NPP	25.97810	78.06370	13:35:50	D	2.50
233	GWALIOR	BHITARWAR	S-NPP	25.98100	78.16680	13:35:50	D	11.10
234	GWALIOR	BHITARWAR	S-NPP	25.99460	78.13300	13:35:50	D	4.40
235	GWALIOR	DABRA	AQUA	25.83800	78.26100	13:29:52	D	12.20
236	GWALIOR	DABRA	AQUA	25.84000	78.27300	13:29:52	D	5.60
237	GWALIOR	DABRA	AQUA	25.85200	78.20600	13:29:52	D	13.10
238	GWALIOR	DABRA	AQUA	25.85400	78.15800	13:29:52	D	14.90
239	GWALIOR	DABRA	AQUA	25.86300	78.21500	13:29:52	D	10.80
240	GWALIOR	DABRA	AQUA	25.88800	78.18600	13:29:52	D	10.30
241	GWALIOR	DABRA	AQUA	25.91300	78.21700	13:29:52	D	8.90
242	GWALIOR	DABRA	AQUA	25.95400	78.35000	13:29:52	D	9.70
243	GWALIOR	DABRA	S-NPP	25.85630	78.20360	13:35:50	D	7.40
244	GWALIOR	DABRA	S-NPP	25.85690	78.18090	13:35:50	D	6.20
245	GWALIOR	DABRA	S-NPP	25.86100	78.15770	13:35:50	D	7.50
246	GWALIOR	DABRA	S-NPP	25.86150	78.21640	13:35:50	D	8.50
247	GWALIOR	DABRA	S-NPP	25.86810	78.21080	13:35:50	D	3.50
248	GWALIOR	DABRA	S-NPP	25.86870	78.18810	13:35:50	D	1.10
249	GWALIOR	DABRA	S-NPP	25.88700	78.18970	13:35:50	D	15.00
250	GWALIOR	DABRA	S-NPP	25.88820	78.14440	13:35:50	D	2.40
251	GWALIOR	DABRA	S-NPP	25.89940	78.20120	13:35:50	D	6.50
252	GWALIOR	DABRA	S-NPP	25.90950	78.19510	13:35:50	D	2.40
253	GWALIOR	DABRA	S-NPP	25.91170	78.19160	13:35:50	D	6.60
254	GWALIOR	DABRA	S-NPP	25.91250	78.21720	13:35:50	D	1.40
255	GWALIOR	DABRA	S-NPP	25.91250	78.40950	13:35:50	D	7.00
256	GWALIOR	DABRA	S-NPP	25.95040	78.32210	13:35:50	D	17.10
257	GWALIOR	DABRA	S-NPP	25.95150	78.35870	13:35:50	D	6.80
258	GWALIOR	DABRA	S-NPP	25.95360	78.23470	13:35:50	D	2.90
259	GWALIOR	DABRA	S-NPP	25.95760	78.29340	13:35:50	D	6.60
260	GWALIOR	DABRA	S-NPP	25.96050	78.34340	13:35:50	D	3.30



261	GWALIOR	DABRA	S-NPP	25.96170	78.32490	13:35:50	D	5.20
262	GWALIOR	DABRA	S-NPP	25.96480	78.29230	13:35:50	D	3.30
263	GWALIOR	DABRA	S-NPP	25.96770	78.31470	13:35:50	D	2.40
264	GWALIOR	DABRA	S-NPP	25.97360	78.35980	13:35:50	D	1.60
265	GWALIOR	DABRA	S-NPP	25.98140	78.30800	13:35:50	D	12.10
266	GWALIOR	DABRA	S-NPP	25.98620	78.28890	13:35:50	D	3.30
267	GWALIOR	DABRA	S-NPP	26.02960	78.48070	13:35:50	D	4.50
268	GWALIOR	GWALIOR	S-NPP	25.89370	77.75460	13:35:50	D	2.10
269	GWALIOR	GWALIOR	S-NPP	25.97460	78.03740	13:35:50	D	2.20
270	GWALIOR	GWALIOR	S-NPP	26.29080	78.18050	13:35:50	D	5.00
271	HOSHANGABAD	BABAI	S-NPP	22.63850	78.00990	13:35:50	D	1.70
272	HOSHANGABAD	BABAI	S-NPP	22.64130	77.95680	13:35:50	D	1.50
273	HOSHANGABAD	BABAI	S-NPP	22.64190	77.96070	13:35:50	D	3.10
274	HOSHANGABAD	BABAI	S-NPP	22.65420	77.99950	13:35:50	D	2.90
275	HOSHANGABAD	BABAI	S-NPP	22.68650	78.05580	13:35:50	D	3.40
276	HOSHANGABAD	BABAI	S-NPP	22.68750	77.93700	13:35:50	D	2.60
277	HOSHANGABAD	BABAI	S-NPP	22.69200	77.96890	13:35:50	D	4.00
278	HOSHANGABAD	BABAI	S-NPP	22.71980	77.99300	13:35:50	D	2.40
279	HOSHANGABAD	BABAI	S-NPP	22.73960	77.88860	13:35:50	D	2.50
280	HOSHANGABAD	BABAI	S-NPP	22.74050	77.89180	13:35:50	D	2.40
281	HOSHANGABAD	BABAI	S-NPP	22.76270	78.05670	13:35:50	D	4.10
282	HOSHANGABAD	BABAI	S-NPP	22.76370	78.05580	13:35:50	D	4.30
283	HOSHANGABAD	BABAI	S-NPP	22.76540	77.97420	13:35:50	D	2.20
284	HOSHANGABAD	BABAI	S-NPP	22.78930	77.79530	13:35:50	D	3.40
285	HOSHANGABAD	BABAI	S-NPP	22.79640	77.89560	13:35:50	D	2.10
286	HOSHANGABAD	BABAI	S-NPP	22.80110	77.82980	13:35:50	D	7.70
287	HOSHANGABAD	BABAI	S-NPP	22.80850	77.83260	13:35:50	D	2.90
288	HOSHANGABAD	BABAI	S-NPP	22.81820	77.82700	13:35:50	D	3.50
289	HOSHANGABAD	BABAI	S-NPP	22.83180	77.84920	13:35:50	D	3.00
290	HOSHANGABAD	BANKHERI	AQUA	22.89200	78.46500	13:29:52	D	10.40
291	HOSHANGABAD	BANKHERI	S-NPP	22.71260	78.46380	13:35:50	D	2.20
292	HOSHANGABAD	BANKHERI	S-NPP	22.71410	78.46420	13:35:50	D	5.30
293	HOSHANGABAD	BANKHERI	S-NPP	22.71900	78.50950	13:35:50	D	3.40

294	HOSHANGABAD	BANKHERI	S-NPP	22.77450	78.62120	13:35:50	D	6.80
295	HOSHANGABAD	BANKHERI	S-NPP	22.79090	78.58420	13:35:50	D	3.30
296	HOSHANGABAD	BANKHERI	S-NPP	22.79440	78.58370	13:35:50	D	3.30
297	HOSHANGABAD	BANKHERI	S-NPP	22.82940	78.60400	13:35:50	D	3.00
298	HOSHANGABAD	BANKHERI	S-NPP	22.83290	78.60340	13:35:50	D	3.00
299	HOSHANGABAD	BANKHERI	S-NPP	22.83590	78.54410	13:35:50	D	3.00
300	HOSHANGABAD	BANKHERI	S-NPP	22.83760	78.55660	13:35:50	D	3.40
301	HOSHANGABAD	BANKHERI	S-NPP	22.85410	78.51980	13:35:50	D	2.40
302	HOSHANGABAD	BANKHERI	S-NPP	22.86000	78.48480	13:35:50	D	1.90
303	HOSHANGABAD	BANKHERI	S-NPP	22.86880	78.47060	13:35:50	D	2.00
304	HOSHANGABAD	BANKHERI	S-NPP	22.87180	78.59850	13:35:50	D	2.40
305	HOSHANGABAD	BANKHERI	S-NPP	22.87230	78.47010	13:35:50	D	2.00
306	HOSHANGABAD	BANKHERI	S-NPP	22.88270	78.46840	13:35:50	D	3.20
307	HOSHANGABAD	BANKHERI	S-NPP	22.88510	78.45960	13:35:50	D	1.70
308	HOSHANGABAD	BANKHERI	S-NPP	22.88690	78.44650	13:35:50	D	3.10
309	HOSHANGABAD	BANKHERI	S-NPP	22.89830	78.50430	13:35:50	D	3.00
310	HOSHANGABAD	BANKHERI	S-NPP	22.89850	78.45320	13:35:50	D	2.80
311	HOSHANGABAD	BANKHERI	S-NPP	22.90380	78.41420	13:35:50	D	1.40
312	HOSHANGABAD	BANKHERI	S-NPP	22.90870	78.55400	13:35:50	D	4.20
313	HOSHANGABAD	BANKHERI	S-NPP	22.91700	78.45880	13:35:50	D	3.30
314	HOSHANGABAD	BANKHERI	S-NPP	22.93850	78.45170	13:35:50	D	3.40
315	HOSHANGABAD	HOSHANGABAD	AQUA	22.63600	77.68800	13:29:52	D	33.70
316	HOSHANGABAD	HOSHANGABAD	AQUA	22.63800	77.70100	13:29:52	D	12.50
317	HOSHANGABAD	HOSHANGABAD	AQUA	22.68800	77.67700	13:29:52	D	16.40
318	HOSHANGABAD	HOSHANGABAD	S-NPP	22.63890	77.69020	13:35:50	D	9.50
319	HOSHANGABAD	HOSHANGABAD	S-NPP	22.63950	77.69420	13:35:50	D	8.60
320	HOSHANGABAD	HOSHANGABAD	S-NPP	22.64230	77.68970	13:35:50	D	9.50
321	HOSHANGABAD	HOSHANGABAD	S-NPP	22.64290	77.69360	13:35:50	D	8.60
322	HOSHANGABAD	HOSHANGABAD	S-NPP	22.66040	77.69470	13:35:50	D	2.10
323	HOSHANGABAD	HOSHANGABAD	S-NPP	22.67050	77.71720	13:35:50	D	12.70
324	HOSHANGABAD	HOSHANGABAD	S-NPP	22.67080	77.81790	13:35:50	D	1.80
325	HOSHANGABAD	HOSHANGABAD	S-NPP	22.67390	77.71660	13:35:50	D	12.70
326	HOSHANGABAD	HOSHANGABAD	S-NPP	22.68800	77.74250	13:35:50	D	1.30

327	HOSHANGABAD	HOSHANGABAD	S-NPP	22.71460	77.75830	13:35:50	D	4.80
328	HOSHANGABAD	HOSHANGABAD	S-NPP	22.72020	77.79780	13:35:50	D	2.50
329	HOSHANGABAD	HOSHANGABAD	S-NPP	22.72560	77.68870	13:35:50	D	2.40
330	HOSHANGABAD	HOSHANGABAD	S-NPP	22.72920	77.78890	13:35:50	D	2.90
331	HOSHANGABAD	ITARSI	AQUA	22.63000	77.81800	13:29:52	D	8.20
332	HOSHANGABAD	ITARSI	S-NPP	22.52300	77.68490	13:35:50	D	14.20
333	HOSHANGABAD	ITARSI	S-NPP	22.59680	77.78930	13:35:50	D	2.50
334	HOSHANGABAD	ITARSI	S-NPP	22.61560	77.72220	13:35:50	D	3.40
335	HOSHANGABAD	ITARSI	S-NPP	22.63060	77.80430	13:35:50	D	5.20
336	HOSHANGABAD	ITARSI	S-NPP	22.63100	77.70760	13:35:50	D	3.30
337	HOSHANGABAD	ITARSI	S-NPP	22.63320	77.72330	13:35:50	D	6.10
338	HOSHANGABAD	ITARSI	S-NPP	22.66300	77.78690	13:35:50	D	4.20
339	HOSHANGABAD	ITARSI	S-NPP	22.66350	77.79080	13:35:50	D	4.20
340	HOSHANGABAD	ITARSI	S-NPP	22.67600	77.78070	13:35:50	D	5.60
341	HOSHANGABAD	PIPARIYA	S-NPP	22.69360	78.40350	13:35:50	D	2.20
342	HOSHANGABAD	PIPARIYA	S-NPP	22.71990	78.32430	13:35:50	D	8.70
343	HOSHANGABAD	PIPARIYA	S-NPP	22.72100	78.46310	13:35:50	D	2.60
344	HOSHANGABAD	PIPARIYA	S-NPP	22.75020	78.41620	13:35:50	D	2.40
345	HOSHANGABAD	PIPARIYA	S-NPP	22.77680	78.42890	13:35:50	D	3.40
346	HOSHANGABAD	PIPARIYA	S-NPP	22.79600	78.38790	13:35:50	D	2.80
347	HOSHANGABAD	PIPARIYA	S-NPP	22.82880	78.33320	13:35:50	D	3.20
348	HOSHANGABAD	PIPARIYA	S-NPP	22.83070	78.42570	13:35:50	D	3.00
349	HOSHANGABAD	PIPARIYA	S-NPP	22.83140	78.37910	13:35:50	D	3.50
350	HOSHANGABAD	PIPARIYA	S-NPP	22.83490	78.37850	13:35:50	D	2.00
351	HOSHANGABAD	PIPARIYA	S-NPP	22.83850	78.35270	13:35:50	D	4.30
352	HOSHANGABAD	PIPARIYA	S-NPP	22.85680	78.40890	13:35:50	D	3.40
353	HOSHANGABAD	PIPARIYA	S-NPP	22.88710	78.34490	13:35:50	D	4.30
354	HOSHANGABAD	PIPARIYA	S-NPP	22.91430	78.36180	13:35:50	D	3.90
355	HOSHANGABAD	SOHAGPUR	S-NPP	22.72180	78.28630	13:35:50	D	2.80
356	HOSHANGABAD	SOHAGPUR	S-NPP	22.78170	78.16940	13:35:50	D	3.70
357	HOSHANGABAD	SOHAGPUR	S-NPP	22.80960	78.21900	13:35:50	D	1.80
358	HOSHANGABAD	SOHAGPUR	S-NPP	22.81600	78.21380	13:35:50	D	5.00
359	HOSHANGABAD	SOHAGPUR	S-NPP	22.82900	78.25760	13:35:50	D	0.90

360	JABALPUR	JABALPUR	AQUA	22.87200	79.83600	13:29:52	D	8.10
361	JABALPUR	JABALPUR	AQUA	23.23900	79.88100	13:29:52	D	8.90
362	JABALPUR	JABALPUR	AQUA	23.33300	79.88900	13:29:52	D	8.70
363	JABALPUR	JABALPUR	AQUA	23.35200	79.90100	13:29:52	D	13.00
364	JABALPUR	JABALPUR	S-NPP	23.04210	79.96520	13:35:50	D	3.10
365	JABALPUR	JABALPUR	S-NPP	23.13230	80.07180	13:35:50	D	2.10
366	JABALPUR	JABALPUR	S-NPP	23.14620	80.08990	13:35:50	D	2.30
367	JABALPUR	JABALPUR	S-NPP	23.15030	80.15720	13:35:50	D	3.40
368	JABALPUR	JABALPUR	S-NPP	23.18490	79.85240	13:35:50	D	5.30
369	JABALPUR	JABALPUR	S-NPP	23.23850	79.88070	13:35:50	D	3.90
370	JABALPUR	JABALPUR	S-NPP	23.24220	79.88020	13:35:50	D	3.90
371	JABALPUR	JABALPUR	S-NPP	23.24830	79.92880	13:35:50	D	14.40
372	JABALPUR	JABALPUR	S-NPP	23.25410	79.88340	13:35:50	D	7.10
373	JABALPUR	JABALPUR	S-NPP	23.25560	79.98760	13:35:50	D	3.20
374	JABALPUR	JABALPUR	S-NPP	23.27140	79.96030	13:35:50	D	2.10
375	JABALPUR	JABALPUR	S-NPP	23.32900	79.93190	13:35:50	D	4.90
376	JABALPUR	JABALPUR	S-NPP	23.32910	79.92910	13:35:50	D	4.30
377	JABALPUR	JABALPUR	S-NPP	23.33140	79.89180	13:35:50	D	3.70
378	JABALPUR	JABALPUR	S-NPP	23.33150	79.92160	13:35:50	D	19.70
379	JABALPUR	JABALPUR	S-NPP	23.33160	79.91880	13:35:50	D	19.80
380	JABALPUR	JABALPUR	S-NPP	23.34730	79.92150	13:35:50	D	8.50
381	JABALPUR	JABALPUR	S-NPP	23.35230	79.90080	13:35:50	D	3.70
382	JABALPUR	JABALPUR	S-NPP	23.35610	79.90030	13:35:50	D	9.30
383	JABALPUR	MAJHOULI	AQUA	23.42400	80.00300	13:29:52	D	23.20
384	JABALPUR	MAJHOULI	AQUA	23.42500	80.01400	13:29:52	D	17.90
385	JABALPUR	MAJHOULI	AQUA	23.46600	79.97900	13:29:52	D	6.40
386	JABALPUR	MAJHOULI	S-NPP	23.42740	80.01000	13:35:50	D	16.90
387	JABALPUR	MAJHOULI	S-NPP	23.43170	79.92400	13:35:50	D	2.30
388	JABALPUR	MAJHOULI	S-NPP	23.43180	80.01440	13:35:50	D	11.70
389	JABALPUR	MAJHOULI	S-NPP	23.43490	79.94860	13:35:50	D	4.20
390	JABALPUR	MAJHOULI	S-NPP	23.44060	79.96280	13:35:50	D	3.50
391	JABALPUR	MAJHOULI	S-NPP	23.44060	79.96460	13:35:50	D	2.80
392	JABALPUR	MAJHOULI	S-NPP	23.44630	80.03750	13:35:50	D	10.60

393	JABALPUR	MAJHOULI	S-NPP	23.46560	79.98110	13:35:50	D	4.50
394	JABALPUR	MAJHOULI	S-NPP	23.46620	79.98600	13:35:50	D	4.50
395	JABALPUR	MAJHOULI	S-NPP	23.47180	80.00030	13:35:50	D	3.90
396	JABALPUR	MAJHOULI	S-NPP	23.47750	80.01470	13:35:50	D	2.10
397	JABALPUR	MAJHOULI	S-NPP	23.49570	80.00690	13:35:50	D	3.10
398	JABALPUR	MAJHOULI	S-NPP	23.54490	80.18360	13:35:50	D	4.30
399	JABALPUR	MAJHOULI	S-NPP	23.54680	80.10620	13:35:50	D	2.90
400	JABALPUR	PATAN	AQUA	23.21600	79.67200	13:29:52	D	7.80
401	JABALPUR	PATAN	AQUA	23.25600	79.81800	13:29:52	D	9.10
402	JABALPUR	PATAN	AQUA	23.34400	79.85000	13:29:52	D	9.40
403	JABALPUR	PATAN	AQUA	23.36800	79.82400	13:29:52	D	6.60
404	JABALPUR	PATAN	AQUA	23.37100	79.84500	13:29:52	D	7.80
405	JABALPUR	PATAN	S-NPP	23.18300	79.80850	13:35:50	D	12.70
406	JABALPUR	PATAN	S-NPP	23.18680	79.80800	13:35:50	D	12.70
407	JABALPUR	PATAN	S-NPP	23.19540	79.81650	13:35:50	D	7.60
408	JABALPUR	PATAN	S-NPP	23.22290	79.72630	13:35:50	D	4.00
409	JABALPUR	PATAN	S-NPP	23.25750	79.73090	13:35:50	D	4.30
410	JABALPUR	PATAN	S-NPP	23.25790	79.82370	13:35:50	D	10.10
411	JABALPUR	PATAN	S-NPP	23.28030	79.82040	13:35:50	D	6.10
412	JABALPUR	PATAN	S-NPP	23.31460	79.84980	13:35:50	D	5.90
413	JABALPUR	PATAN	S-NPP	23.32610	79.75190	13:35:50	D	3.30
414	JABALPUR	PATAN	S-NPP	23.32920	79.74660	13:35:50	D	1.30
415	JABALPUR	PATAN	S-NPP	23.33380	79.84410	13:35:50	D	2.60
416	JABALPUR	PATAN	S-NPP	23.34190	79.84780	13:35:50	D	5.30
417	JABALPUR	PATAN	S-NPP	23.34380	79.83270	13:35:50	D	3.30
418	JABALPUR	PATAN	S-NPP	23.34760	79.83220	13:35:50	D	2.50
419	JABALPUR	PATAN	S-NPP	23.36210	79.73690	13:35:50	D	3.30
420	JABALPUR	PATAN	S-NPP	23.36870	79.84880	13:35:50	D	9.70
421	JABALPUR	PATAN	S-NPP	23.37370	79.85800	13:35:50	D	4.30
422	JABALPUR	SAHPURA	AQUA	23.14200	79.68600	13:29:52	D	8.40
423	JABALPUR	SAHPURA	AQUA	23.15500	79.76900	13:29:52	D	8.00
424	JABALPUR	SAHPURA	AQUA	23.15700	79.78000	13:29:52	D	8.20
425	JABALPUR	SAHPURA	AQUA	23.15900	79.79000	13:29:52	D	19.40

426	JABALPUR	SAHPURA	AQUA	23.16000	79.80000	13:29:52	D	5.90
427	JABALPUR	SAHPURA	S-NPP	23.05940	79.68460	13:35:50	D	4.10
428	JABALPUR	SAHPURA	S-NPP	23.09150	79.78610	13:35:50	D	5.00
429	JABALPUR	SAHPURA	S-NPP	23.15950	79.77300	13:35:50	D	5.30
430	JABALPUR	SAHPURA	S-NPP	23.16010	79.77780	13:35:50	D	5.30
431	JABALPUR	SAHPURA	S-NPP	23.16460	79.69470	13:35:50	D	7.70
432	JABALPUR	SAHPURA	S-NPP	23.16510	79.78680	13:35:50	D	3.80
433	JABALPUR	SAHPURA	S-NPP	23.16690	79.80110	13:35:50	D	3.00
434	JABALPUR	SAHPURA	S-NPP	23.16940	79.76180	13:35:50	D	10.90
435	JABALPUR	SAHPURA	S-NPP	23.18680	79.77870	13:35:50	D	8.90
436	JABALPUR	SIHORA	AQUA	23.33300	80.25400	13:29:52	D	7.30
437	JABALPUR	SIHORA	AQUA	23.39400	80.17600	13:29:52	D	16.90
438	JABALPUR	SIHORA	AQUA	23.42000	80.16000	13:29:52	D	7.20
439	JABALPUR	SIHORA	AQUA	23.42200	80.17100	13:29:52	D	9.80
440	JABALPUR	SIHORA	AQUA	23.43500	80.07500	13:29:52	D	7.70
441	JABALPUR	SIHORA	S-NPP	23.33470	80.25050	13:35:50	D	7.30
442	JABALPUR	SIHORA	S-NPP	23.34720	80.07720	13:35:50	D	4.10
443	JABALPUR	SIHORA	S-NPP	23.34730	80.07480	13:35:50	D	4.70
444	JABALPUR	SIHORA	S-NPP	23.37610	80.12380	13:35:50	D	3.70
445	JABALPUR	SIHORA	S-NPP	23.38070	80.06720	13:35:50	D	6.50
446	JABALPUR	SIHORA	S-NPP	23.40310	80.21750	13:35:50	D	3.40
447	JABALPUR	SIHORA	S-NPP	23.40340	80.09450	13:35:50	D	3.80
448	JABALPUR	SIHORA	S-NPP	23.43240	80.08010	13:35:50	D	3.70
449	JABALPUR	SIHORA	S-NPP	23.44010	80.14020	13:35:50	D	2.10
450	JABALPUR	SIHORA	S-NPP	23.44510	80.14970	13:35:50	D	9.70
451	KATNI	BAHURIBAND	AQUA	23.72600	79.93400	13:29:52	D	5.10
452	KATNI	BAHURIBAND	S-NPP	23.61000	79.99840	13:35:50	D	5.50
453	KATNI	BAHURIBAND	S-NPP	23.63770	80.09630	13:35:50	D	4.60
454	KATNI	BAHURIBAND	S-NPP	23.64780	79.99270	13:35:50	D	4.40
455	KATNI	BAHURIBAND	S-NPP	23.72000	79.95860	13:35:50	D	4.60
456	KATNI	BAHURIBAND	S-NPP	23.75780	80.01410	13:35:50	D	2.40
457	KATNI	BAHURIBAND	S-NPP	23.76480	80.00800	13:35:50	D	2.30
458	KATNI	BAHURIBAND	S-NPP	23.81080	79.97840	13:35:50	D	3.40

459	KATNI	BIJERAGHOGARH	AQUA	23.96700	80.72300	13:29:52	D	4.50
460	KATNI	DHIMERKHEDA	AQUA	23.47000	80.36700	13:29:52	D	6.00
461	KATNI	DHIMERKHEDA	S-NPP	23.37450	80.38050	13:35:50	D	5.30
462	KATNI	DHIMERKHEDA	S-NPP	23.38560	80.32910	13:35:50	D	6.30
463	KATNI	DHIMERKHEDA	S-NPP	23.45860	80.41340	13:35:50	D	9.30
464	KATNI	MURBARA	S-NPP	23.74620	80.35980	13:35:50	D	2.90
465	KATNI	RITHI	AQUA	23.88000	80.02400	13:29:52	D	5.30
466	KATNI	RITHI	S-NPP	23.71310	80.24840	13:35:50	D	2.40
467	KATNI	RITHI	S-NPP	23.88600	80.02370	13:35:50	D	3.60
468	MANDLA	NAINPUR	AQUA	22.40600	80.11000	13:29:52	D	4.80
469	MANDLA	NAINPUR	AQUA	22.40800	80.18300	13:29:52	D	6.00
470	MANDLA	NAINPUR	AQUA	22.43900	80.13600	13:29:52	D	6.50
471	MANDLA	NAINPUR	AQUA	22.45100	80.09200	13:29:52	D	5.10
472	MANDLA	NAINPUR	AQUA	22.45900	80.14300	13:29:52	D	10.30
473	MANDLA	NAINPUR	S-NPP	22.39920	80.15990	13:35:50	D	2.10
474	MANDLA	NAINPUR	S-NPP	22.40870	80.11400	13:35:50	D	7.10
475	MANDLA	NAINPUR	S-NPP	22.41550	80.13770	13:35:50	D	6.20
476	MANDLA	NAINPUR	S-NPP	22.45490	80.14670	13:35:50	D	3.30
477	MANDLA	NAINPUR	S-NPP	22.46000	80.06710	13:35:50	D	5.00
478	MANDLA	NAINPUR	S-NPP	22.48870	80.08250	13:35:50	D	5.60
479	MORENA	MORENA	S-NPP	26.41970	78.23020	13:35:50	D	2.40
480	MORENA	SABALGARH	AQUA	26.25400	77.35800	13:29:52	D	6.30
481	NARSHIMAPURA	GADARWARA	AQUA	22.75900	78.72200	13:29:52	D	9.80
482	NARSHIMAPURA	GADARWARA	AQUA	22.76100	78.73400	13:29:52	D	5.90
483	NARSHIMAPURA	GADARWARA	AQUA	22.79900	78.70900	13:29:52	D	7.60
484	NARSHIMAPURA	GADARWARA	AQUA	22.85300	78.67400	13:29:52	D	6.80
485	NARSHIMAPURA	GADARWARA	S-NPP	22.79000	78.68330	13:35:50	D	1.80
486	NARSHIMAPURA	GADARWARA	S-NPP	22.80110	78.71190	13:35:50	D	3.90
487	NARSHIMAPURA	GADARWARA	S-NPP	22.80300	78.67270	13:35:50	D	7.50
488	NARSHIMAPURA	GADARWARA	S-NPP	22.81180	78.65830	13:35:50	D	2.00
489	NARSHIMAPURA	GADARWARA	S-NPP	22.81540	78.60620	13:35:50	D	3.60
490	NARSHIMAPURA	GADARWARA	S-NPP	22.81820	78.67890	13:35:50	D	2.40
491	NARSHIMAPURA	GADARWARA	S-NPP	22.84140	78.79700	13:35:50	D	13.90

492	NARSHIMAPURA	GADARWARA	S-NPP	22.85740	78.67840	13:35:50	D	3.50
493	NARSHIMAPURA	GADARWARA	S-NPP	22.85810	78.65660	13:35:50	D	3.90
494	NARSHIMAPURA	GADARWARA	S-NPP	22.88410	78.74370	13:35:50	D	3.40
495	NARSHIMAPURA	GADARWARA	S-NPP	22.89230	78.59100	13:35:50	D	3.00
496	NARSHIMAPURA	GADARWARA	S-NPP	22.90070	78.70630	13:35:50	D	5.60
497	NARSHIMAPURA	GADARWARA	S-NPP	22.93840	78.58810	13:35:50	D	3.80
498	NARSHIMAPURA	GADARWARA	S-NPP	22.94010	78.62650	13:35:50	D	7.00
499	NARSHIMAPURA	GOTECAON	S-NPP	23.00510	79.55450	13:35:50	D	4.70
500	NARSHIMAPURA	GOTECAON	S-NPP	23.00940	79.53020	13:35:50	D	4.40
501	NARSHIMAPURA	GOTECAON	S-NPP	23.01230	79.58180	13:35:50	D	4.40
502	NARSHIMAPURA	GOTECAON	S-NPP	23.03820	79.32190	13:35:50	D	5.40
503	NARSHIMAPURA	GOTECAON	S-NPP	23.03820	79.32520	13:35:50	D	2.50
504	NARSHIMAPURA	NARSIMHAPUR	S-NPP	22.89180	79.22630	13:35:50	D	4.40
505	NARSHIMAPURA	NARSIMHAPUR	S-NPP	23.03760	79.32070	13:35:50	D	2.10
506	PANNA	SHAHNAGAR	S-NPP	23.89870	79.97790	13:35:50	D	2.80
507	PANNA	SHAHNAGAR	S-NPP	23.94610	79.92510	13:35:50	D	3.10
508	RAISEN	BARELI	S-NPP	22.83810	78.11890	13:35:50	D	2.10
509	RAISEN	BARELI	S-NPP	22.84440	78.11370	13:35:50	D	2.60
510	RAISEN	BARELI	S-NPP	22.86290	78.04460	13:35:50	D	2.90
511	RAISEN	BARELI	S-NPP	22.88300	78.09540	13:35:50	D	4.00
512	RAISEN	BARELI	S-NPP	22.89460	78.07700	13:35:50	D	2.70
513	RAISEN	BARELI	S-NPP	22.90080	78.09670	13:35:50	D	2.00
514	RAISEN	BARELI	S-NPP	22.90150	78.05110	13:35:50	D	1.90
515	RAISEN	BARELI	S-NPP	22.91950	77.97820	13:35:50	D	3.00
516	RAISEN	BARELI	S-NPP	22.93550	77.96740	13:35:50	D	3.50
517	RAISEN	BARELI	S-NPP	22.95130	78.05540	13:35:50	D	2.90
518	RAISEN	BARELI	S-NPP	22.96350	78.24490	13:35:50	D	1.60
519	RAISEN	BARELI	S-NPP	23.19730	78.03250	02:25:50	N	0.40
520	RAISEN	GOHARGANJ	S-NPP	22.90650	77.53830	13:35:50	D	3.10
521	RAISEN	GOHARGANJ	S-NPP	22.98590	77.58540	13:35:50	D	2.00
522	RAISEN	GOHARGANJ	S-NPP	22.98760	77.57310	13:35:50	D	2.10
523	RAISEN	GOHARGANJ	S-NPP	22.99160	77.55240	13:35:50	D	1.20
524	RAISEN	GOHARGANJ	S-NPP	22.99540	77.62810	13:35:50	D	3.40



525	RAISEN	GOHARGANJ	S-NPP	23.05110	77.50270	13:35:50	D	1.70
526	RAISEN	GOHARGANJ	S-NPP	23.05610	77.71130	13:35:50	D	7.40
527	RAISEN	GOHARGANJ	S-NPP	23.05790	77.97240	13:35:50	D	5.20
528	RAISEN	GOHARGANJ	S-NPP	23.05950	77.71070	13:35:50	D	2.60
529	RAISEN	GOHARGANJ	S-NPP	23.06010	77.71470	13:35:50	D	2.30
530	RAISEN	GOHARGANJ	S-NPP	23.07110	77.61990	13:35:50	D	3.50
531	RAISEN	GOHARGANJ	S-NPP	23.18150	77.61390	13:35:50	D	2.50
532	RAISEN	RAISEN	S-NPP	23.21330	77.81600	13:35:50	D	2.60
533	RAISEN	RAISEN	S-NPP	23.23620	77.77960	13:35:50	D	1.90
534	RAISEN	RAISEN	S-NPP	23.37760	77.91620	02:25:50	N	0.50
535	RAISEN	RAISEN	S-NPP	23.39630	77.70560	13:35:50	D	2.90
536	RAISEN	RAISEN	S-NPP	23.51280	77.71560	13:35:50	D	4.00
537	RAISEN	UDAIPURA	S-NPP	23.02920	78.41180	13:35:50	D	1.50
538	RAISEN	UDAIPURA	S-NPP	23.04940	78.61010	13:35:50	D	3.80
539	REWA	HUZUR	S-NPP	24.47890	81.34070	13:35:50	D	3.20
540	REWA	HUZUR	S-NPP	24.48720	81.37670	13:35:50	D	3.20
541	REWA	TEONTHAR	S-NPP	24.99190	81.49540	13:35:50	D	2.70
542	SATNA	AMARPATAN	AQUA	24.49100	81.09000	13:29:52	D	5.10
543	SATNA	AMARPATAN	S-NPP	24.34510	81.06350	13:35:50	D	5.80
544	SATNA	MAIHAR	AQUA	24.31900	80.86300	13:29:52	D	3.60
545	SATNA	MAIHAR	AQUA	24.38500	80.86500	13:29:52	D	4.70
546	SATNA	MAIHAR	S-NPP	24.26930	80.94430	13:35:50	D	3.70
547	SATNA	MAIHAR	S-NPP	24.31670	80.86350	13:35:50	D	4.70
548	SATNA	MAIHAR	S-NPP	24.31810	80.86410	13:35:50	D	5.50
549	SATNA	MAJHGAWAN	S-NPP	24.71270	80.93480	13:35:50	D	6.00
550	SATNA	MAJHGAWAN	S-NPP	24.82750	80.99850	13:35:50	D	1.90
551	SATNA	NAGOD	AQUA	24.59300	80.65800	13:29:52	D	4.00
552	SATNA	NAGOD	AQUA	24.62900	80.65200	13:29:52	D	5.50
553	SATNA	RAGURAJNAGAR	AQUA	24.65700	80.96800	13:29:52	D	5.40
554	SATNA	RAGURAJNAGAR	S-NPP	24.58680	80.94760	13:35:50	D	3.80
555	SATNA	RAGURAJNAGAR	S-NPP	24.64380	80.97990	13:35:50	D	2.60
556	SATNA	RAGURAJNAGAR	S-NPP	24.64430	80.66640	13:35:50	D	3.60
557	SATNA	RAGURAJNAGAR	S-NPP	24.65460	80.96650	13:35:50	D	1.10

558	SATNA	RAGURAJNAGAR	S-NPP	24.74900	80.71270	13:35:50	D	3.50
559	SATNA	RAMPURBAGHLEAN	AQUA	24.48200	81.03100	13:29:52	D	4.40
560	SATNA	RAMPURBAGHLEAN	AQUA	24.52000	80.97500	13:29:52	D	10.10
561	SATNA	RAMPURBAGHLEAN	AQUA	24.63500	81.12800	13:29:52	D	6.50
562	SATNA	RAMPURBAGHLEAN	AQUA	24.63600	81.13700	13:29:52	D	5.50
563	SATNA	RAMPURBAGHLEAN	S-NPP	24.48990	81.03570	13:35:50	D	2.60
564	SATNA	RAMPURBAGHLEAN	S-NPP	24.51650	81.01630	13:35:50	D	1.40
565	SATNA	RAMPURBAGHLEAN	S-NPP	24.52400	80.97580	13:35:50	D	1.60
566	SATNA	RAMPURBAGHLEAN	S-NPP	24.54610	81.06000	13:35:50	D	2.80
567	SATNA	RAMPURBAGHLEAN	S-NPP	24.54650	81.05990	13:35:50	D	2.30
568	SATNA	RAMPURBAGHLEAN	S-NPP	24.62780	81.15750	13:35:50	D	2.00
569	SATNA	RAMPURBAGHLEAN	S-NPP	24.63570	81.04800	13:35:50	D	2.10
570	SATNA	RAMPURBAGHLEAN	S-NPP	24.72960	81.04380	13:35:50	D	1.90
571	SATNA	RAMPURBAGHLEAN	S-NPP	24.73350	80.97140	13:35:50	D	3.00
572	SATNA	UCHAHAR	AQUA	24.41400	80.81300	13:29:52	D	15.40
573	SATNA	UCHAHAR	AQUA	24.47600	80.86200	13:29:52	D	7.70
574	SATNA	UCHAHAR	S-NPP	24.46370	80.84760	13:35:50	D	2.10
575	SATNA	UCHAHAR	S-NPP	24.47760	80.86120	13:35:50	D	3.30
576	SATNA	UCHAHAR	S-NPP	24.52400	80.75920	13:35:50	D	7.00
577	SATNA	UCHAHAR	S-NPP	24.53530	80.78640	13:35:50	D	4.00
578	SEHORE	BUDHNI	AQUA	22.67100	77.51300	13:29:52	D	8.60
579	SEHORE	BUDHNI	AQUA	22.92900	77.89500	13:29:52	D	7.90
580	SEHORE	BUDHNI	S-NPP	22.66920	77.51360	13:35:50	D	3.70
581	SEHORE	BUDHNI	S-NPP	22.68160	77.47980	13:35:50	D	1.00
582	SEHORE	BUDHNI	S-NPP	22.68210	77.55520	13:35:50	D	5.30
583	SEHORE	BUDHNI	S-NPP	22.70410	77.56010	13:35:50	D	4.50
584	SEHORE	BUDHNI	S-NPP	22.70610	77.45240	13:35:50	D	3.50
585	SEHORE	BUDHNI	S-NPP	22.71480	77.56230	13:35:50	D	6.10
586	SEHORE	BUDHNI	S-NPP	22.72490	77.56070	13:35:50	D	3.10
587	SEHORE	BUDHNI	S-NPP	22.75790	77.67130	13:35:50	D	2.90
588	SEHORE	BUDHNI	S-NPP	22.77670	77.60810	13:35:50	D	4.90
589	SEHORE	BUDHNI	S-NPP	22.83560	77.97510	13:35:50	D	2.20
590	SEHORE	BUDHNI	S-NPP	22.83900	77.97450	13:35:50	D	2.20

591	SEONI	BARGHAT	S-NPP	22.05580	79.66710	13:35:50	D	2.50
592	SEONI	GHANSAUR	AQUA	22.41200	79.80600	13:29:52	D	6.00
593	SEONI	GHANSAUR	AQUA	22.41400	79.81600	13:29:52	D	7.10
594	SEONI	GHANSAUR	AQUA	22.41800	79.78300	13:29:52	D	5.70
595	SEONI	GHANSAUR	S-NPP	22.38270	79.73120	13:35:50	D	2.90
596	SEONI	GHANSAUR	S-NPP	22.40520	79.78950	13:35:50	D	2.10
597	SEONI	GHANSAUR	S-NPP	22.41390	79.76920	13:35:50	D	10.10
598	SEONI	GHANSAUR	S-NPP	22.41630	79.81660	13:35:50	D	2.90
599	SEONI	GHANSAUR	S-NPP	22.43410	79.78040	13:35:50	D	3.00
600	SEONI	GHANSAUR	S-NPP	22.43660	79.68530	13:35:50	D	5.80
601	SEONI	GHANSAUR	S-NPP	22.43780	79.77990	13:35:50	D	3.00
602	SEONI	GHANSAUR	S-NPP	22.44820	79.68840	13:35:50	D	10.90
603	SEONI	GHANSAUR	S-NPP	22.44820	79.88840	13:35:50	D	3.20
604	SEONI	GHANSAUR	S-NPP	22.52760	79.81570	13:35:50	D	1.40
605	SEONI	GHANSAUR	S-NPP	22.76720	80.21880	13:35:50	D	6.10
606	SEONI	KEWLARI	AQUA	22.28400	79.86300	13:29:52	D	7.90
607	SEONI	KEWLARI	AQUA	22.32300	79.86700	13:29:52	D	5.80
608	SEONI	KEWLARI	AQUA	22.38100	79.76300	13:29:52	D	6.70
609	SEONI	KEWLARI	AQUA	22.44300	80.04000	13:29:52	D	6.60
610	SEONI	KEWLARI	AQUA	22.48500	80.02700	13:29:52	D	12.70
611	SEONI	KEWLARI	AQUA	22.48700	80.03700	13:29:52	D	11.90
612	SEONI	KEWLARI	S-NPP	22.24990	79.87150	13:35:50	D	5.90
613	SEONI	KEWLARI	S-NPP	22.27390	79.83620	13:35:50	D	6.50
614	SEONI	KEWLARI	S-NPP	22.28510	79.80610	13:35:50	D	2.80
615	SEONI	KEWLARI	S-NPP	22.32010	79.81510	13:35:50	D	3.40
616	SEONI	KEWLARI	S-NPP	22.34280	79.96060	13:35:50	D	3.80
617	SEONI	KEWLARI	S-NPP	22.34460	79.75580	13:35:50	D	4.50
618	SEONI	KEWLARI	S-NPP	22.34900	79.95010	13:35:50	D	2.20
619	SEONI	KEWLARI	S-NPP	22.36100	79.79620	13:35:50	D	8.10
620	SEONI	KEWLARI	S-NPP	22.36310	79.72460	13:35:50	D	1.80
621	SEONI	KEWLARI	S-NPP	22.36730	79.75720	13:35:50	D	3.00
622	SEONI	KEWLARI	S-NPP	22.36970	79.77580	13:35:50	D	3.80
623	SEONI	KEWLARI	S-NPP	22.37250	79.97730	13:35:50	D	4.60

624	SEONI	KEWLARI	S-NPP	22.37500	79.97540	13:35:50	D	2.80
625	SEONI	KEWLARI	S-NPP	22.38140	79.75030	13:35:50	D	4.30
626	SEONI	KEWLARI	S-NPP	22.40320	79.89040	13:35:50	D	10.00
627	SEONI	KEWLARI	S-NPP	22.41850	79.92190	13:35:50	D	7.00
628	SEONI	KEWLARI	S-NPP	22.42660	79.89650	13:35:50	D	6.90
629	SEONI	KEWLARI	S-NPP	22.44190	80.04510	13:35:50	D	6.60
630	SEONI	KEWLARI	S-NPP	22.44570	80.04460	13:35:50	D	3.70
631	SEONI	KEWLARI	S-NPP	22.48990	80.03320	13:35:50	D	6.00
632	SEONI	KEWLARI	S-NPP	22.49110	80.03500	13:35:50	D	4.80
633	SEONI	KEWLARI	S-NPP	22.49810	79.99960	13:35:50	D	3.10
634	SEONI	KEWLARI	S-NPP	22.50930	79.99800	13:35:50	D	2.40
635	SEONI	KEWLARI	S-NPP	22.50990	80.00280	13:35:50	D	4.20
636	SEONI	LAKHNADOU	S-NPP	22.35360	79.65060	13:35:50	D	1.90
637	SEONI	LAKHNADOU	S-NPP	22.37580	79.53550	13:35:50	D	3.60
638	SEONI	LAKHNADOU	S-NPP	22.76770	79.73270	13:35:50	D	1.80
639	SEONI	LAKHNADOU	S-NPP	22.77540	79.52860	13:35:50	D	3.20
640	SEONI	SEONI	AQUA	22.21300	79.71400	13:29:52	D	7.10
641	SEONI	SEONI	AQUA	22.27000	79.83300	13:29:52	D	8.10
642	SEONI	SEONI	AQUA	22.28300	79.73400	13:29:52	D	5.50
643	SEONI	SEONI	AQUA	22.29600	79.64900	13:29:52	D	11.20
644	SEONI	SEONI	S-NPP	22.02780	79.50970	13:35:50	D	2.90
645	SEONI	SEONI	S-NPP	22.06170	79.45910	13:35:50	D	2.10
646	SEONI	SEONI	S-NPP	22.06830	79.50830	13:35:50	D	0.70
647	SEONI	SEONI	S-NPP	22.09940	79.40510	13:35:50	D	3.10
648	SEONI	SEONI	S-NPP	22.15400	79.42870	13:35:50	D	6.40
649	SEONI	SEONI	S-NPP	22.15760	79.42810	13:35:50	D	5.00
650	SEONI	SEONI	S-NPP	22.21790	79.71510	13:35:50	D	8.40
651	SEONI	SEONI	S-NPP	22.23930	79.59630	13:35:50	D	2.50
652	SEONI	SEONI	S-NPP	22.24360	79.74590	13:35:50	D	6.50
653	SEONI	SEONI	S-NPP	22.25590	79.55220	13:35:50	D	3.80
654	SEONI	SEONI	S-NPP	22.26860	79.76580	13:35:50	D	4.40
655	SEONI	SEONI	S-NPP	22.27290	79.76990	13:35:50	D	3.80
656	SEONI	SEONI	S-NPP	22.27310	79.71310	13:35:50	D	8.40

657	SEONI	SEONI	S-NPP	22.27530	79.78850	13:35:50	D	2.80
658	SEONI	SEONI	S-NPP	22.29820	79.64830	13:35:50	D	7.00
659	SEONI	SEONI	S-NPP	22.30600	79.76490	13:35:50	D	3.80
660	SEONI	SEONI	S-NPP	22.31520	79.74930	13:35:50	D	5.90
661	SEONI	SEONI	S-NPP	22.33050	79.72340	13:35:50	D	4.00
662	SEONI	SEONI	S-NPP	22.34090	79.75630	13:35:50	D	4.50
663	SEONI	SEONI	S-NPP	22.34280	79.75950	13:35:50	D	7.80
664	SHEOPUR	KARAHAL	S-NPP	25.68080	77.06380	13:35:50	D	1.70
665	SHEOPUR	SHEOPUR	AQUA	25.45200	76.58900	13:29:52	D	20.20
666	SHEOPUR	SHEOPUR	AQUA	25.47800	76.61300	13:29:52	D	88.00
667	SHEOPUR	SHEOPUR	AQUA	25.48100	76.62700	13:29:52	D	13.50
668	SHEOPUR	SHEOPUR	AQUA	25.48300	76.64100	13:29:52	D	8.90
669	SHEOPUR	SHEOPUR	AQUA	25.50400	76.60100	13:29:52	D	8.80
670	SHEOPUR	SHEOPUR	AQUA	25.50600	76.61500	13:29:52	D	15.80
671	SHEOPUR	SHEOPUR	AQUA	25.50600	76.70900	13:29:52	D	13.90
672	SHEOPUR	SHEOPUR	AQUA	25.51100	76.70200	13:29:52	D	20.40
673	SHEOPUR	SHEOPUR	AQUA	25.51300	76.71600	13:29:52	D	9.00
674	SHEOPUR	SHEOPUR	AQUA	25.51700	76.55300	13:29:52	D	14.30
675	SHEOPUR	SHEOPUR	AQUA	25.57300	76.59500	13:29:52	D	11.30
676	SHEOPUR	SHEOPUR	AQUA	25.57800	76.56400	13:29:52	D	12.60
677	SHEOPUR	SHEOPUR	AQUA	25.58000	76.59900	13:29:52	D	13.00
678	SHEOPUR	SHEOPUR	AQUA	25.60800	76.54300	13:29:52	D	9.40
679	SHEOPUR	SHEOPUR	AQUA	25.63900	76.59500	13:29:52	D	18.60
680	SHEOPUR	SHEOPUR	AQUA	25.64100	76.60900	13:29:52	D	15.00
681	SHEOPUR	SHEOPUR	AQUA	25.68500	76.57800	13:29:52	D	19.30
682	SHEOPUR	SHEOPUR	AQUA	25.68800	76.53300	13:29:52	D	16.80
683	SHEOPUR	SHEOPUR	AQUA	25.71400	76.55700	13:29:52	D	15.70
684	SHEOPUR	SHEOPUR	AQUA	25.75300	76.59300	13:29:52	D	11.10
685	SHEOPUR	SHEOPUR	AQUA	25.75700	76.58700	13:29:52	D	19.60
686	SHEOPUR	SHEOPUR	AQUA	25.81200	76.64800	13:29:52	D	13.80
687	SHEOPUR	SHEOPUR	AQUA	25.82700	76.67300	13:29:52	D	23.10
688	SHEOPUR	SHEOPUR	AQUA	25.86300	76.65900	13:29:52	D	10.60
689	SHEOPUR	SHEOPUR	S-NPP	25.43400	76.60020	13:35:50	D	2.60

690	SHEOPUR	SHEOPUR	S-NPP	25.44130	76.65130	13:35:50	D	4.20
691	SHEOPUR	SHEOPUR	S-NPP	25.44920	76.65800	13:35:50	D	7.50
692	SHEOPUR	SHEOPUR	S-NPP	25.45080	76.59730	13:35:50	D	3.10
693	SHEOPUR	SHEOPUR	S-NPP	25.46140	76.57540	13:35:50	D	3.80
694	SHEOPUR	SHEOPUR	S-NPP	25.46250	76.58320	13:35:50	D	2.90
695	SHEOPUR	SHEOPUR	S-NPP	25.46470	76.57480	13:35:50	D	9.00
696	SHEOPUR	SHEOPUR	S-NPP	25.47590	76.61800	13:35:50	D	19.20
697	SHEOPUR	SHEOPUR	S-NPP	25.47930	76.61740	13:35:50	D	19.20
698	SHEOPUR	SHEOPUR	S-NPP	25.48260	76.61690	13:35:50	D	14.70
699	SHEOPUR	SHEOPUR	S-NPP	25.50560	76.60890	13:35:50	D	4.50
700	SHEOPUR	SHEOPUR	S-NPP	25.51290	76.70850	13:35:50	D	6.90
701	SHEOPUR	SHEOPUR	S-NPP	25.51340	76.71240	13:35:50	D	7.20
702	SHEOPUR	SHEOPUR	S-NPP	25.51570	76.58300	13:35:50	D	6.30
703	SHEOPUR	SHEOPUR	S-NPP	25.51570	76.70390	13:35:50	D	7.30
704	SHEOPUR	SHEOPUR	S-NPP	25.51620	76.70790	13:35:50	D	7.30
705	SHEOPUR	SHEOPUR	S-NPP	25.52520	76.55320	13:35:50	D	4.50
706	SHEOPUR	SHEOPUR	S-NPP	25.52570	76.55710	13:35:50	D	4.10
707	SHEOPUR	SHEOPUR	S-NPP	25.57500	76.55660	13:35:50	D	4.30
708	SHEOPUR	SHEOPUR	S-NPP	25.57780	76.57630	13:35:50	D	8.80
709	SHEOPUR	SHEOPUR	S-NPP	25.57840	76.55610	13:35:50	D	4.30
710	SHEOPUR	SHEOPUR	S-NPP	25.57890	76.56000	13:35:50	D	4.30
711	SHEOPUR	SHEOPUR	S-NPP	25.57890	76.59210	13:35:50	D	1.80
712	SHEOPUR	SHEOPUR	S-NPP	25.57950	76.56390	13:35:50	D	4.10
713	SHEOPUR	SHEOPUR	S-NPP	25.58110	76.57570	13:35:50	D	8.80
714	SHEOPUR	SHEOPUR	S-NPP	25.58230	76.55940	13:35:50	D	3.20
715	SHEOPUR	SHEOPUR	S-NPP	25.58300	76.74090	13:35:50	D	3.10
716	SHEOPUR	SHEOPUR	S-NPP	25.58390	76.57120	13:35:50	D	6.60
717	SHEOPUR	SHEOPUR	S-NPP	25.58450	76.59930	13:35:50	D	18.90
718	SHEOPUR	SHEOPUR	S-NPP	25.59570	76.60540	13:35:50	D	2.50
719	SHEOPUR	SHEOPUR	S-NPP	25.60630	76.53510	13:35:50	D	2.40
720	SHEOPUR	SHEOPUR	S-NPP	25.60970	76.53450	13:35:50	D	2.40
721	SHEOPUR	SHEOPUR	S-NPP	25.62590	76.62440	13:35:50	D	2.00
722	SHEOPUR	SHEOPUR	S-NPP	25.64660	76.60060	13:35:50	D	3.10

723	SHEOPUR	SHEOPUR	S-NPP	25.65610	76.54660	13:35:50	D	2.90
724	SHEOPUR	SHEOPUR	S-NPP	25.66500	76.53700	13:35:50	D	5.00
725	SHEOPUR	SHEOPUR	S-NPP	25.66670	76.54870	13:35:50	D	8.10
726	SHEOPUR	SHEOPUR	S-NPP	25.68520	76.58180	13:35:50	D	8.40
727	SHEOPUR	SHEOPUR	S-NPP	25.68640	76.58970	13:35:50	D	5.90
728	SHEOPUR	SHEOPUR	S-NPP	25.68680	76.58190	13:35:50	D	9.90
729	SHEOPUR	SHEOPUR	S-NPP	25.68790	76.58970	13:35:50	D	3.40
730	SHEOPUR	SHEOPUR	S-NPP	25.69850	76.54350	13:35:50	D	1.80
731	SHEOPUR	SHEOPUR	S-NPP	25.70360	76.50640	13:35:50	D	2.00
732	SHEOPUR	SHEOPUR	S-NPP	25.71870	76.56420	13:35:50	D	3.90
733	SHEOPUR	SHEOPUR	S-NPP	25.72040	76.60030	13:35:50	D	2.60
734	SHEOPUR	SHEOPUR	S-NPP	25.72320	76.59570	13:35:50	D	2.70
735	SHEOPUR	SHEOPUR	S-NPP	25.72650	76.57090	13:35:50	D	7.90
736	SHEOPUR	SHEOPUR	S-NPP	25.72930	76.56640	13:35:50	D	3.30
737	SHEOPUR	SHEOPUR	S-NPP	25.73660	76.56920	13:35:50	D	14.30
738	SHEOPUR	SHEOPUR	S-NPP	25.74000	76.56860	13:35:50	D	26.40
739	SHEOPUR	SHEOPUR	S-NPP	25.74220	76.56010	13:35:50	D	3.00
740	SHEOPUR	SHEOPUR	S-NPP	25.74560	76.55950	13:35:50	D	3.10
741	SHEOPUR	SHEOPUR	S-NPP	25.76580	76.67750	13:35:50	D	3.50
742	SHEOPUR	SHEOPUR	S-NPP	25.76910	76.62820	13:35:50	D	1.90
743	SHEOPUR	SHEOPUR	S-NPP	25.77470	76.61910	13:35:50	D	3.50
744	SHEOPUR	SHEOPUR	S-NPP	25.78250	76.55310	13:35:50	D	3.50
745	SHEOPUR	SHEOPUR	S-NPP	25.82830	76.67480	13:35:50	D	3.60
746	SHEOPUR	SHEOPUR	S-NPP	25.82890	76.67880	13:35:50	D	3.60
747	SHEOPUR	SHEOPUR	S-NPP	25.83620	76.68160	13:35:50	D	9.60
748	SHEOPUR	SHEOPUR	S-NPP	25.85020	76.61020	13:35:50	D	1.90
749	SHEOPUR	SHEOPUR	S-NPP	25.85250	76.62600	13:35:50	D	2.20
750	SHEOPUR	SHEOPUR	S-NPP	25.85360	76.63390	13:35:50	D	4.40
751	SHEOPUR	SHEOPUR	S-NPP	25.86820	76.66390	13:35:50	D	5.30
752	SHIVPURI	KARERA	AQUA	25.37200	78.30400	13:29:52	D	13.60
753	SHIVPURI	KOLARAS	S-NPP	24.86730	77.69150	13:35:50	D	2.70
754	SHIVPURI	NARWAR	AQUA	25.58900	78.10900	13:29:52	D	9.30
755	SHIVPURI	NARWAR	AQUA	25.61400	78.26000	13:29:52	D	6.50

756	SHIVPURI	NARWAR	AQUA	25.65000	78.24100	13:29:52	D	5.40
757	SHIVPURI	NARWAR	S-NPP	25.56090	78.27370	13:35:50	D	1.80
758	SHIVPURI	NARWAR	S-NPP	25.59110	78.26540	13:35:50	D	2.50
759	SHIVPURI	NARWAR	S-NPP	25.59220	78.26430	13:35:50	D	1.00
760	SHIVPURI	NARWAR	S-NPP	25.59230	78.10840	13:35:50	D	7.50
761	SHIVPURI	NARWAR	S-NPP	25.60790	78.19980	13:35:50	D	12.90
762	SHIVPURI	NARWAR	S-NPP	25.62240	78.03690	13:35:50	D	2.10
763	SHIVPURI	NARWAR	S-NPP	25.68640	78.19180	13:35:50	D	2.60
764	SHIVPURI	NARWAR	S-NPP	25.68700	78.09060	13:35:50	D	2.70
765	SHIVPURI	NARWAR	S-NPP	25.69550	78.01810	13:35:50	D	2.10
766	SHIVPURI	NARWAR	S-NPP	25.69840	78.20530	13:35:50	D	4.00
767	SHIVPURI	NARWAR	S-NPP	25.70770	78.05600	13:35:50	D	5.10
768	SHIVPURI	PICHHOR	AQUA	25.36100	78.29500	13:29:52	D	19.20
769	VIDESHA	VIDESHA	S-NPP	23.46240	77.97920	13:35:50	D	1.90
770	VIDESHA	VIDESHA	S-NPP	23.62790	77.87010	13:35:50	D	2.30
771	WEST NIMAR	KASRAWAD	S-NPP	22.13340	75.77830	13:35:50	D	1.50
772	WEST NIMAR	KHARGON	S-NPP	21.78320	75.57350	13:35:50	D	3.10
773	WEST NIMAR	MAHESHWAR	S-NPP	22.22050	75.85830	13:35:50	D	0.90



**The study used data received from following Satellites at NRSC Ground Station**

S. No.	Satellite Name	Sensor	Resolution (meter)	Day / Night Passes
1.	Suomi NPP	VIIRS	375 / 750	Both
2.	Terra	MODIS	1000	Both
3.	Aqua	MODIS	1000	Both

**The rice mask for the Punjab and Haryana were provided by MNCFC, MoA&FW, Govt of India  
The kharif crop mask for Delhi, Uttar Pradesh, Rajasthan and Madhya Pradesh were provided by NRSC**

**Study Team**

ICAR - IARI	<b>Dr V.K. Sehgal</b>	Principal & Nodal Scientist	<a href="mailto:iaricreams@gmail.com">iaricreams@gmail.com</a>
	Dr Rajkumar Dhakar	Scientist	<a href="mailto:rajdhakar.iari@gmail.com">rajdhakar.iari@gmail.com</a>
	Mr Mohd Jahangir	Lab Assistant (KRISHI)	<a href="mailto:mjahangir198@gmail.com">mjahangir198@gmail.com</a>
ICAR - ATARI	Dr Rajbir Singh	Director ATARI (Zone-I) Ludhiana	<a href="mailto:rajbirsingh.zpd@gmail.com">rajbirsingh.zpd@gmail.com</a>
	Dr S.K. Singh	Director ATARI (Zone-II) Jodhpur	<a href="mailto:sushilsinghiipr@yahoo.co.in">sushilsinghiipr@yahoo.co.in</a>
	Dr Atar Singh	Director ATARI (Zone-III) Kanpur	<a href="mailto:zpdicarkanpur@gmail.com">zpdicarkanpur@gmail.com</a>
ICAR - IASRI	Dr Rajender Parsad	Director	<a href="mailto:rajender.parsad@icar.gov.in">rajender.parsad@icar.gov.in</a>

GIS Maps of fire events can be visualized online on ICAR KRISHI Geoportal website: <http://geoportal.icar.gov.in:8080/geoexplorer/composer/>

(Part of KRISHI Portal: <https://krishi.icar.gov.in> initiative)

and on IARI CREAMS website (<http://creams.iari.res.in/cms2/index.php>)

\*\*\*